





















- |   |   |
|---|---|
|  Bridge            |  Refugee Camp      |
|  Proposed Bridge   |  Refugee Camp Area |
| <b>Natural Features</b>   |   |
|  River             |  County capital    |
|  Fresh water marsh |  Principal town    |
|  Lake              |  Secondary town    |
|   |  Village           |
|   |  Bunj Town         |

- Road Network**
-  Primary
  -  Secondary
  -  Tertiary, minor
- Administrative Boundaries**
-  State boundary
  -  County boundary
  -  Undetermined boundary

Funded by:

**USAID**  
FROM THE AMERICAN PEOPLE

**Humanitarian Aid and Civil Protection**

Map scale for A3 1: 80,505  
Data Sources :  
Bridge Assessment: ACTED ; Administrative boundaries, Settlements: UNOCHA, REACH, ACTED ; Airfields: UNHAS, MAF ; Roads: WFP LogCluster  
Coordinate System: GCS WGS 1984  
File: REACH\_SSD\_Map\_PBridges\_Maban\_22May2015\_A3P  
Contact: south-sudan@reach-initiative.org  
Note: Data, designations and boundaries contained on this map are not warranted to be error-free and do not imply acceptance by the REACH partners, associated, donors mentioned on this map.