

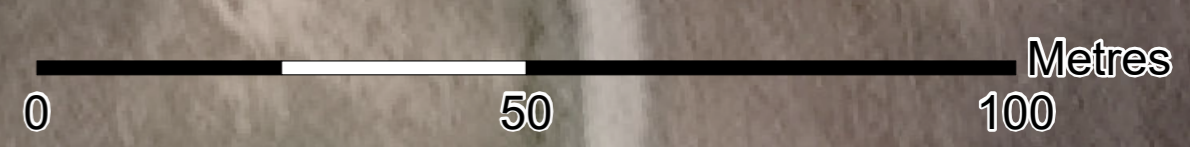
# SYRIA - Roj Refugee / IDP Camp



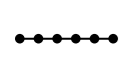





## Overview - As of March 2020

For Humanitarian Purposes Only  
Production date: 22 March 2020



 Approximately 469 shelters in 27 blocks at the time of image acquisition (February 2020)



-  Block
-  Sector
-  Fence
-  Entrance
-  Mosque
-  Water tower
-  Camp management / Authorities
-  Distribution
-  School
-  Sports field
-  Service

Contact: [mena.reach@impact-initiatives.org](mailto:mena.reach@impact-initiatives.org)  
 Projection: WGS 1984 UTM 37N  
 Data Sources:  
 Infrastructure: REACH  
 Satellite Imagery: WorldView-2 from 6 February 2020  
 Copyright: © 2020 DigitalGlobe  
 Source: US Department of State, Humanitarian Information Unit,  
 NextView license  
 File name: REACH\_SYR\_Map\_Roj\_Camp\_March2020

Note: Data, designations and boundaries contained on this map are not warranted to be error-free and do not imply acceptance by the REACH partners, associates or donors mentioned on this map.