

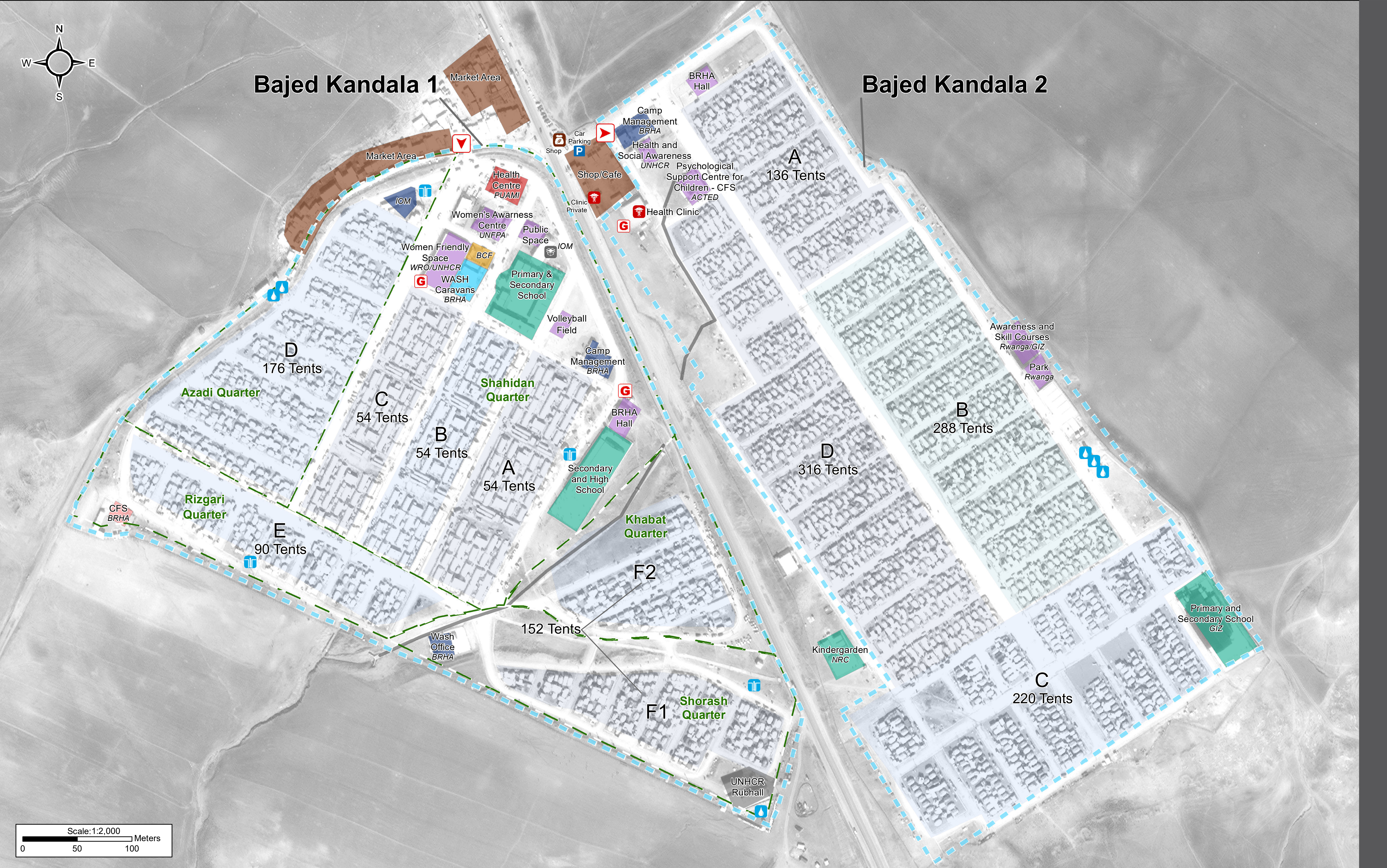
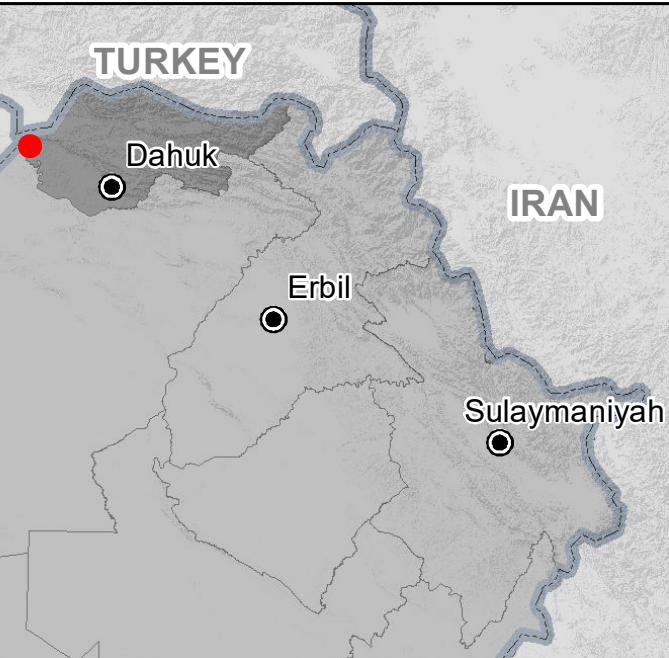
## Camp Infrastructure

- Camp Delineation
- Quarter
- Block
- Health
- Office
- Distribution
- Education
- Community Area
- WASH Facility
- Service
- Storage
- Entrance
- Health
- Office
- Borehole (4)
- Water Tank (5)
- Shop
- Generator
- Storage
- Grey Water

**GPS Coordinates of Camp Location:**  
Longitude: 42° 26' 48.293" E  
(42.446748)  
Latitude: 37° 3' 19.336" N  
(37.055371)

Thematic Data: 21/12/2017 - REACH  
Administrative boundaries: GADM  
Satellite imagery: WorldView-2 from 10/4/2017  
Copyright: DigitalGlobe, Inc  
Source: US Department of State, Humanitarian Information Unit, NextView License  
Projection: WGS 1984 UTM Zone 38N  
Contact : iraq@reach-initiative.org  
File:IRQ\_Map\_IDP\_BajedKandala\_6Feb2018

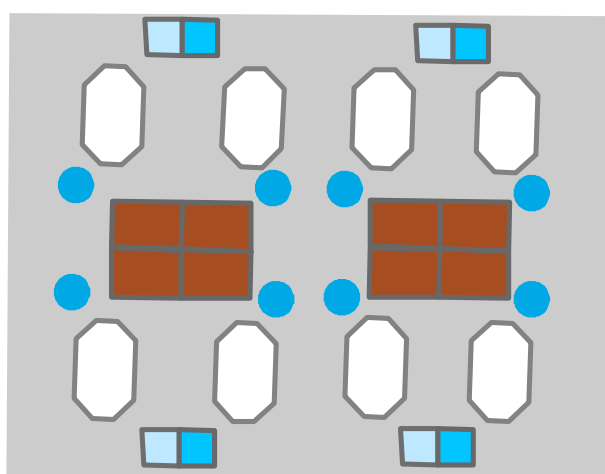
Note: Data, designations and boundaries contained on this map are not warranted to be error-free and do not imply acceptance by the REACH partners, associates or donors mentioned on this map.



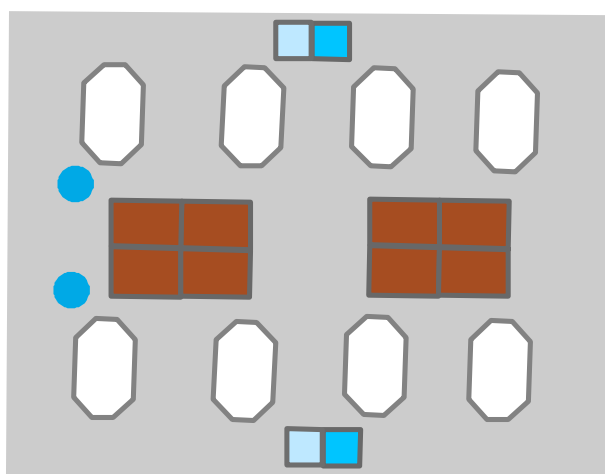
## Layout of Single Blocks

- Tent
- Kitchen
- Latrine
- Shower
- Latrine & Shower
- Water Tank
- Water Point

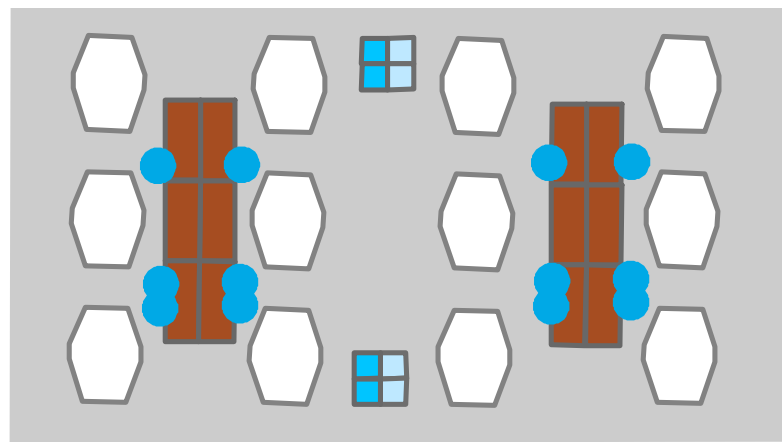
Block A+B (Bajed Kandala 2)



Block C+D (Bajed Kandala 2)



Block D+E+F (Bajed Kandala 1)



Block A+B+C (Bajed Kandala 1)

