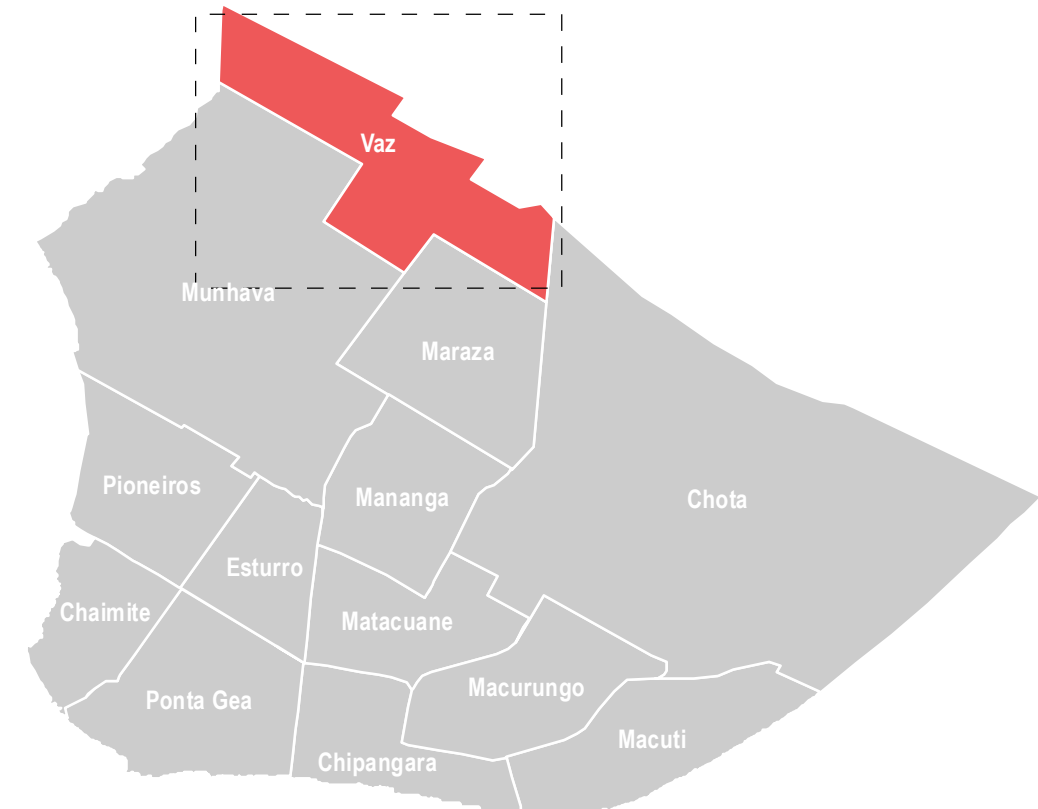
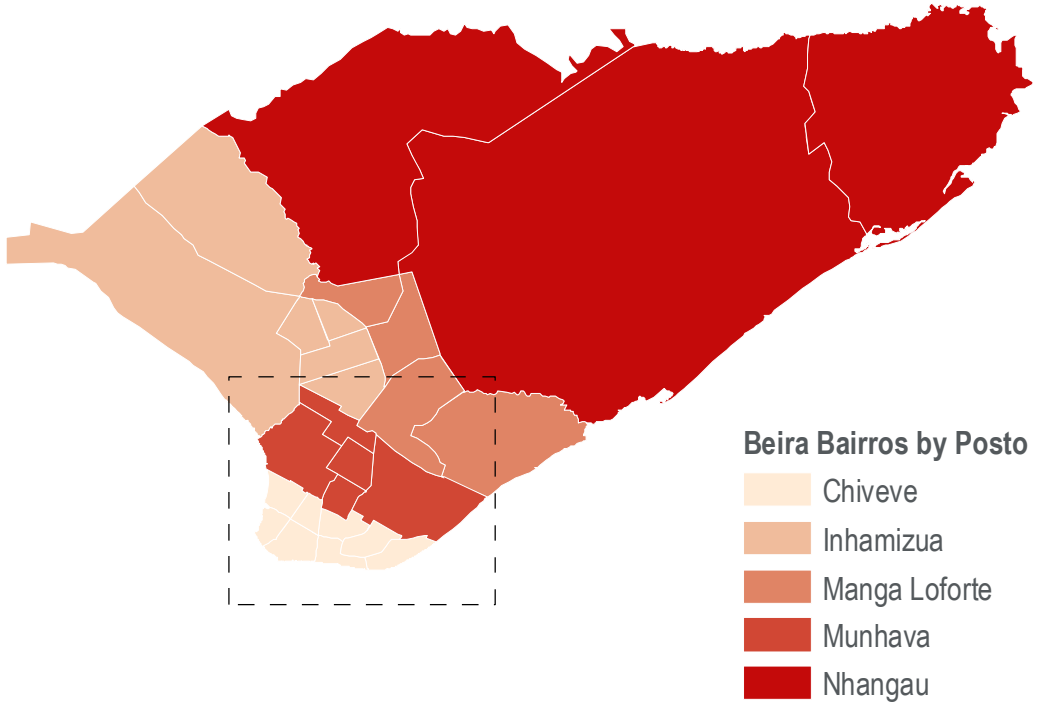


MOZAMBIQUE - Beira City

Vaz - Neighbourhood Damage Assessment - As of 26 March 2019

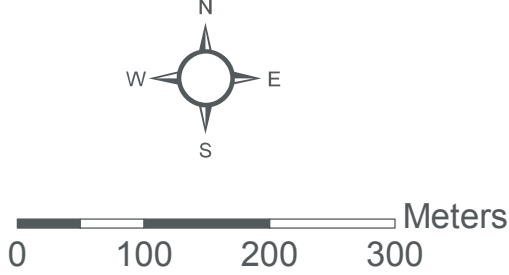
For Humanitarian Purposes Only
Production date : 2 April 2019



Data sources:
Damage sites - UNOSAT-REACH
Beira Bairros - INGC
Administrative Boundaries (0-3) - OCHA
Satellite Imagery: WorldView-2 from 26 March 2019
Copyright: ©DigitalGlobe 2019
Source: US Dept of State Humanitarian Information Unit, NextView License

Legend

- Damaged Buildings
- Bairros



Coordinate System: GCS WGS 1984
File: MOZ_Map_Cycloneldai_Beira_Damage_Vaz_2APR2019
Contact: reach.mapping@impact-initiatives.org

Note: Data, designations and boundaries contained on this map are not warranted to be error-free and do not imply acceptance by the REACH partners, associated, donors mentioned on this map.

Funded by



Humanitarian Aid and Civil Protection

An initiative of
IMPACT Initiatives
ACTED and UNOSAT