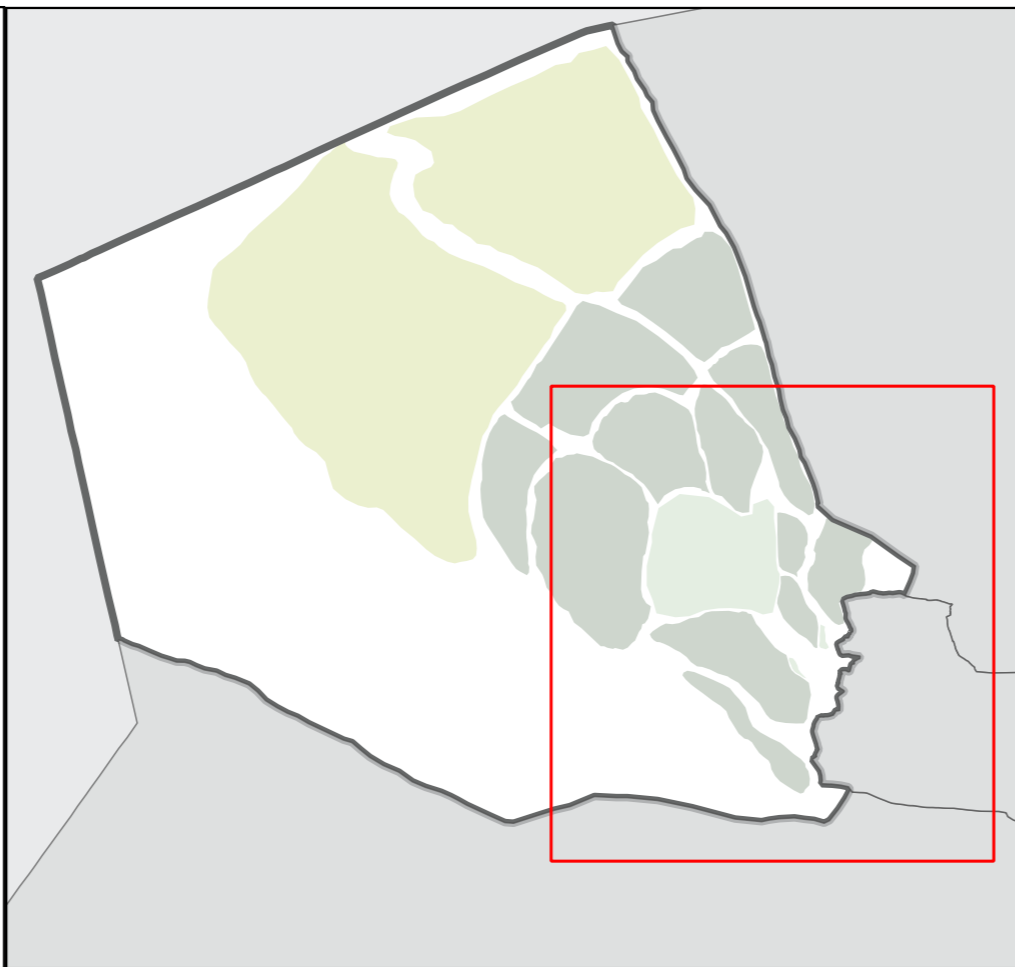
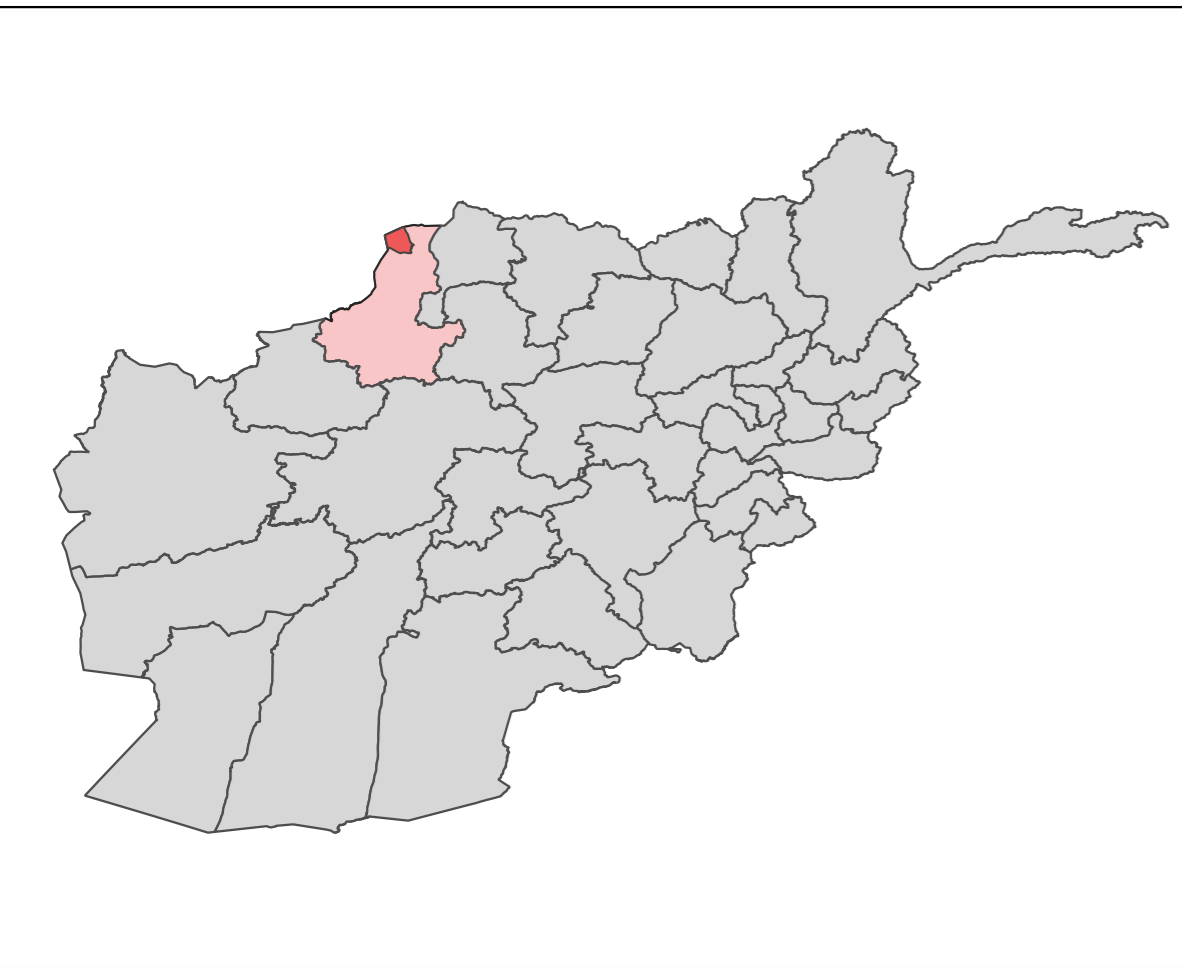
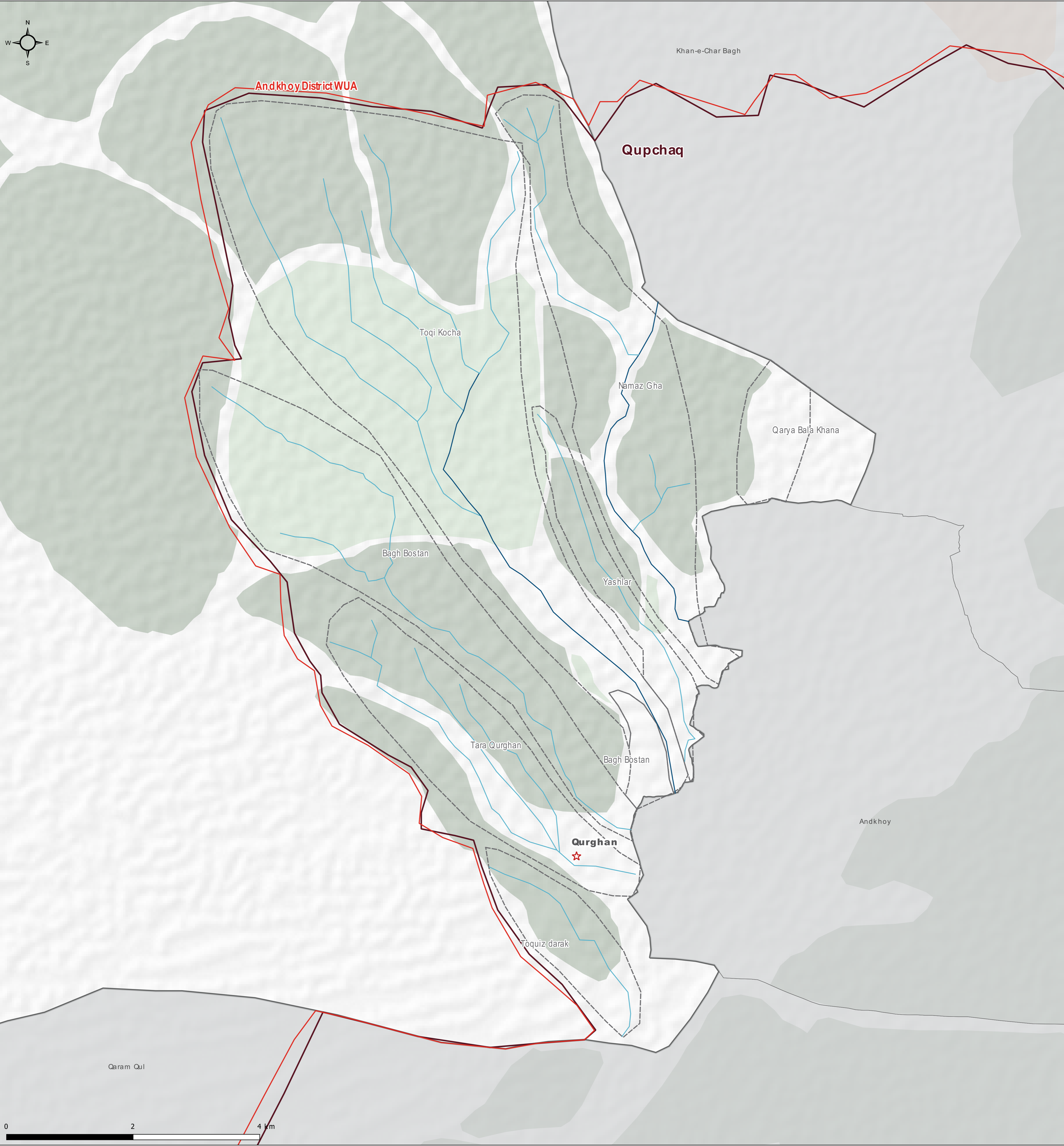


Afghanistan - Faryab Province - Qurghan District

Water Management Structure

For humanitarian purpose only
Production date: 14 June 2020



Water Management

- Water User Association
- Mirabashi area
- Mirab Area
- Chakbashi area
- District center
- Canal gates
- Mines
- Settlements
- District boundary
- District of interest

Mirabashi: Water manager for rivers, their associated canals, and the irrigations systems derived from them.
Mirab: Water manager for all irrigation systems linked to a specific canal and the areas those systems provide water to.
Chakbashi: Water manager for irrigation systems for a village or collection of villages.

Land type

- Horticulture
- Irrigated
- Rainfed
- Natural Pasture Land
- Natural Tree Forest
- Pistahio Forest
- Lake

Hydrology

- Canal
- Flood Canal
- Small River

File name: AGORA_AFG_Map_WUA_Faryab_Qurghan

Data Sources:
Admin Boundaries: AGCHO
WM layers: AGORA
Coordinate System: WGS 84
Contact:
reach.mapping@impact-initiatives.org

Note: Data, designations and boundaries contained on this map are not warranted to be error-free and do not imply acceptance by the AGORA partners, associated, donors mentioned on this map.

Funded by

NORWEGIAN EMBASSY

Implemented by

ACTED

IMPACT Shaping practices
Influencing policies
Impacting lives

AGORA