
















General infrastructure

-  Clinic
-  Market
-  Distribution site
-  School
-  Training centre
-  Child activities area
-  Community centre
-  Meeting point
-  UNHCR

Other camp features

-  NGO
-  UNMISS
-  Football field
-  Road with murram
-  Air strip
-  Village

Satellite Acquisition Date: 24/06/2016 by Digitalglobe.
Provided by: UNOSAT
Data sources: UNHCR and REACH (2017)
Coordinate System: GCS WGS 1984

File:
REACH_SSD_Map_UNHCR_Doro_Infrastructure_21May17
Contact: south.sudan@reach-initiative.org

Note: Data, designations and boundaries contained on this map are not warranted to be error-free and do not imply acceptance by the REACH partners, associates, donors or any other stakeholder mentioned on this map.