

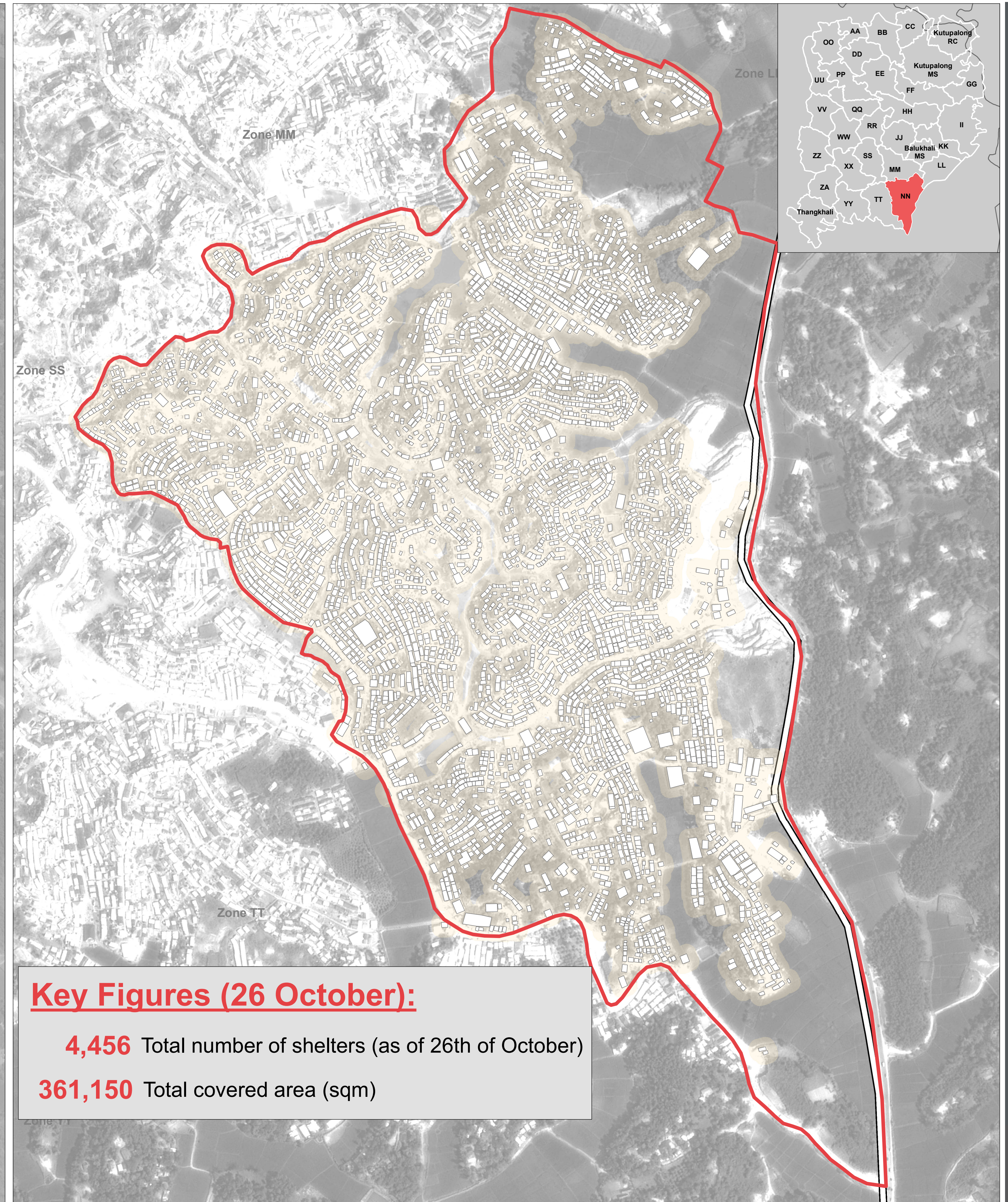
Key Figures (6 October):

4,157 Total number of shelters (as of 6th of October)
344,870 Total covered area (sqm)



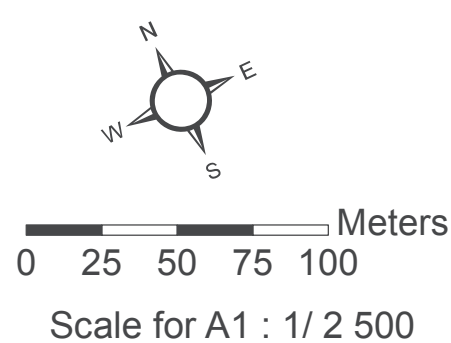
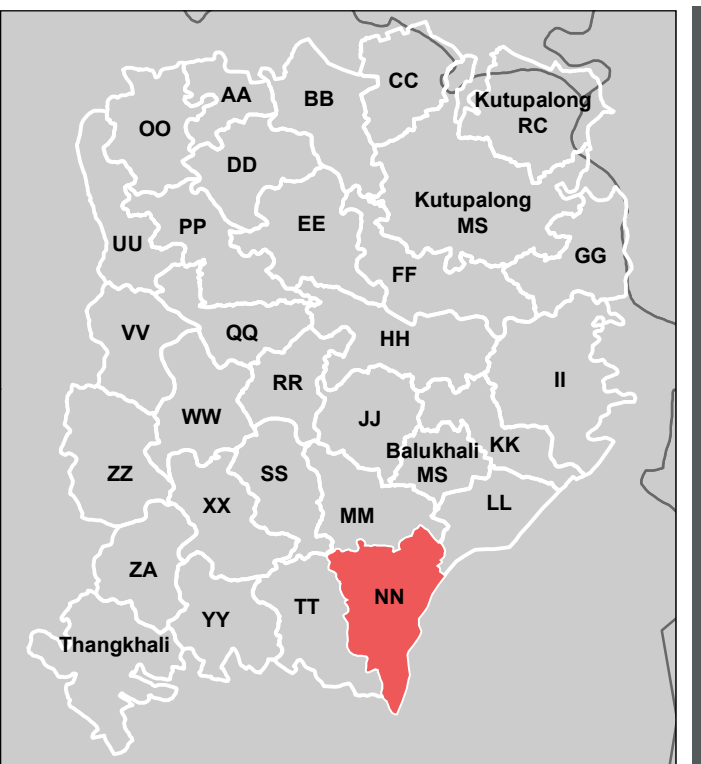
Settlement Zone Settled Area (approximate)
 Shelter Footprints - - - - Primary Footpaths

Note: Data, designations and boundaries contained on this map are not warranted to be error-free and do not imply acceptance by the REACH partners, associates or donors mentioned on this map.



Key Figures (26 October):

4,456 Total number of shelters (as of 26th of October)
361,150 Total covered area (sqm)



Data Sources:
Site Boundaries - ISCG
Shelter Footprints - REACH / UNOSAT
Satellite Imagery: WorldView-3 from 6 October 2017, DigitalGlobe, Source US Department of State, Humanitarian Information Unit, NextView License; Pléiades SPOT 6/7 from 26 October 2017 ©CNES 2017 Distribution Airbus DS

Coordinate System: WGS 1984 UTM Zone 46N
Projection: Transverse Mercator
File: reach_bgd_map_coxsbazar_Kutupalong_NN_shelter_10112017_a1
Contact: reach.mapping@impact-initiatives.org

