

Camp Infrastructure

- Camp Delineation
- Fence
- Sector
- Health
- Office
- Education
- Community Area
- Service
- Storage
- Child Friendly Space & Community Centre
- Entrance
- Distribution
- Fuel Tank
- Generator
- Water Tank (3)

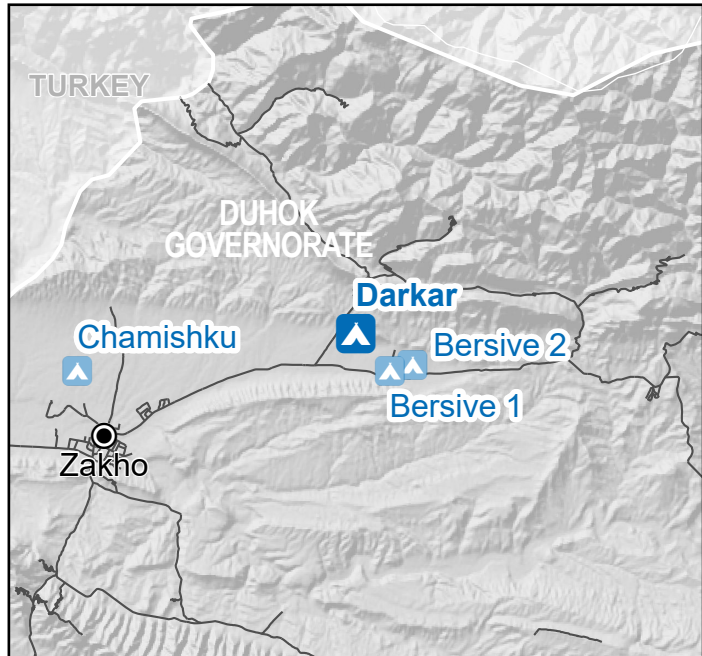
Thematic Data: 29/03/2020 - REACH
Administrative boundaries: GADM, OCHA

Satellite Imagery: WorldView-3 from 28/09/2019
Copyright: ©2019, DigitalGlobe
Source: US Department of State, Humanitarian
Information Unit, NextView License

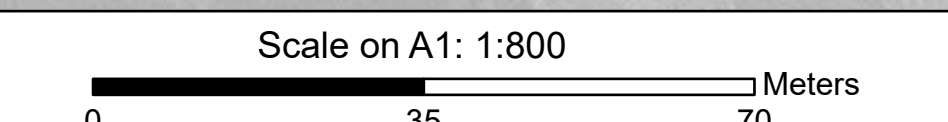
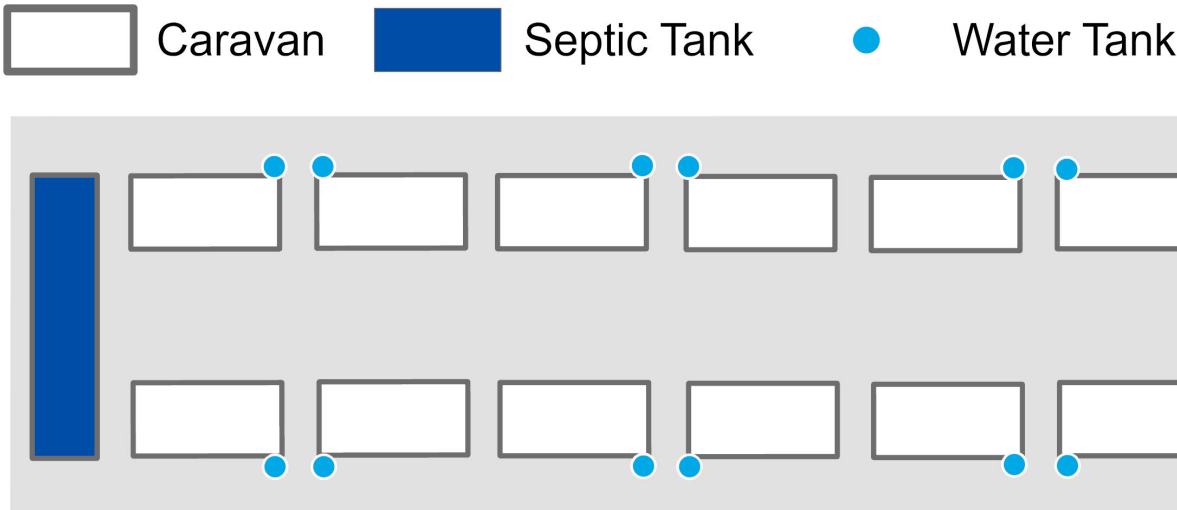
Coordinate System: WGS 1984 UTM Zone 38N

Contact: iraq@reach-initiative.org
File: REACH_IRO_Map_IDP_Darkar_11Aug2020

Note: Data, designations and boundaries
contained on this map are not warranted to
be error-free and do not imply acceptance
by the REACH partners, associates or
donors mentioned on this map.



Layout of Every 12 Shelters



GPS Coordinates
of Camp Location :
Longitude: 42°49'48.86"E
(42.8302403)
Latitude: 37°11'48.97"N
(37.1969361)