WASH Sector
Cox's Bazar

BANGLADESH - Rohingya Refugee Crisis - Cox's Bazar District
Sanitation Infrastructure Coding: Latrine Facilities

Camp 18

For Humanitarian purposes only
Production Date: 2019-12-01
Data Collection: August 2019 to November 2019

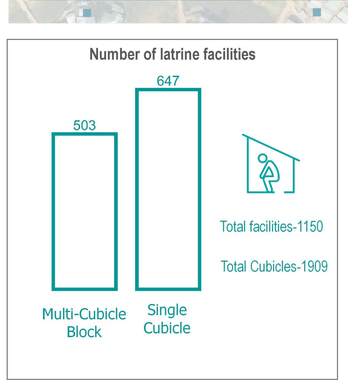

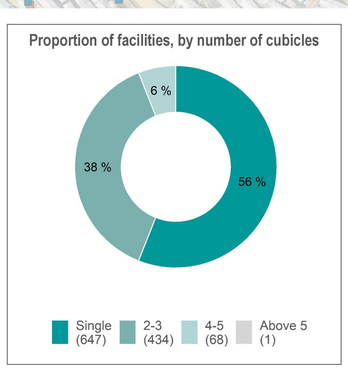

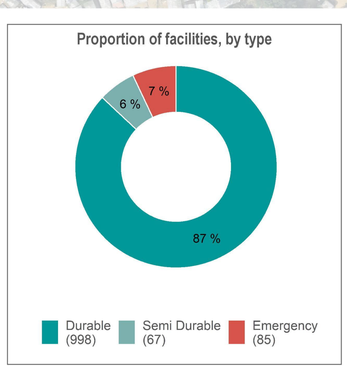

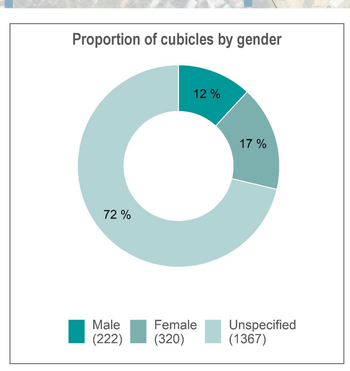

Methodology Note

Number of latrine facilities
The number of latrine facilities displayed below the map refers to the total number of facilities in that specific camp. The number of cubicles can be larger than the number of locations displayed on the map, as some facilites will be a block of multiple cubicles.

Proportion of facilities, by number of cubicles
This graph reflects the overall number of structures on the map, categorized by single cubicles, blocks with 2 to 3 cubicles, blocks with 4 to 5 cubicles, and blocks with 6 or more cubicles. A block is here defined as a structure with more than one cubicle, not necessarily of the same type of infrastructure. As an example: a structure with two latrine cubicles will be classified as a block here, as well as a structure with one bathing cubicle and one latrine.

Proportion of facilities, by type
Facilities have been classified as emergency, semi-durable or durable according to a methodology developed by the WASH Sector's Sanitation Technical Working Group (TWG). This approach assesses components of facility superstructures only, with classifications determined by the combination of materials used to build walls and pillars. Due to constraints on the length of the assessment tool, information on facility substructures was not included in this determination. For the full methodology overview, please see the 'Read Me' section in the Sanitation Coding database.

Proportion of cubicles, by gender
This graph reflects the proportion of cubicles clearly labelled as a female-only or male-only, and the proportion of cubicles that are not gender segregated. This indicator is based on visual observation of enumerators, and not on consultation of the users of this facility. The classification of a cubicle into female-only or male-only does not automatically imply exclusive use for only the specified user groups in practice.

Data Source

Latrine - REACH
Camp Boundary - ISCG
Shelter Footprints - REACH / UNOSAT - January, 2019
Drone Imagery: IOM NPM - January, 2019
Coordinate System / Projection: WGS 84

File: Camp 18
Contact: reach.mapping@impact-initiatives.org

Note: Data, designations and boundaries contained on this map are not warranted to be error-free and do not imply acceptance by the REACH partners, associated, donors mentioned on this map.

Funded by:
unicef