

Humanitarian Situation Monitoring (HSM) Round 3

Key District Findings

November 2022
AFGHANISTAN

CONTEXT

Following heightened levels of conflict and political turmoil in 2021, Afghan population has faced the combined impact of economic crisis, natural disasters and Covid 19 in 2022, resulting in a degradation of humanitarian conditions.

The rapidity with which humanitarian needs are evolving calls for analysis at regular intervals to support geographical and sectoral prioritizations within the humanitarian response in Afghanistan. **Humanitarian Situation Monitoring (HSM)** seeks to inform the prioritization of emergency needs by monitoring the evolution of vulnerabilities, coping strategies, gaps in basic services and needs of assessed districts.

METHODOLOGY

The HSM methodology uses **settlements as the unit of analysis**. A structured survey tool was used to interview **key informants (KIs)** - i.e. government workers, religious leaders, teachers, doctors or other community members with significant knowledge of the settlement - about the humanitarian situation in their settlement. **A sampling frame covering all 401 districts in all 34 provinces of**

Afghanistan was used with a minimum coverage of 10% of total settlements in each district. To achieve geographical spread across each district, **at least three key informant interviews (KIIs)** in a number proportionate to the number of settlements, **were conducted in each Basic Service Unit (BSU)**. To determine a BSU - defined as an economic/geographic service unit which relies on the same services (i.e. healthcare clinics and schools) and common public spaces (i.e. markets and roads) - participatory mapping of the settlements and services available was conducted prior to data collection.

This round of HSM data collection, similar to the previous round, **maintained the use of a randomised selection of settlements for the sampling**. Data collection occurred between **30 October 2022 and 23 November 2022**. A **total of 10,443 KIIs** were included in the analysis - including **644 (6%) female KIIs and 98 interviews (1%)** with persons self-identifying as a person with a disability when presented with the Washington Group Short Set (WGSS) definition of disability. Because of randomized sample selection, interviews with disabled KIIs were limited. For more information, refer to the formatted [data and analysis](#). The following findings are to be considered indicative - i.e. not statistically representative.

LIMITATIONS

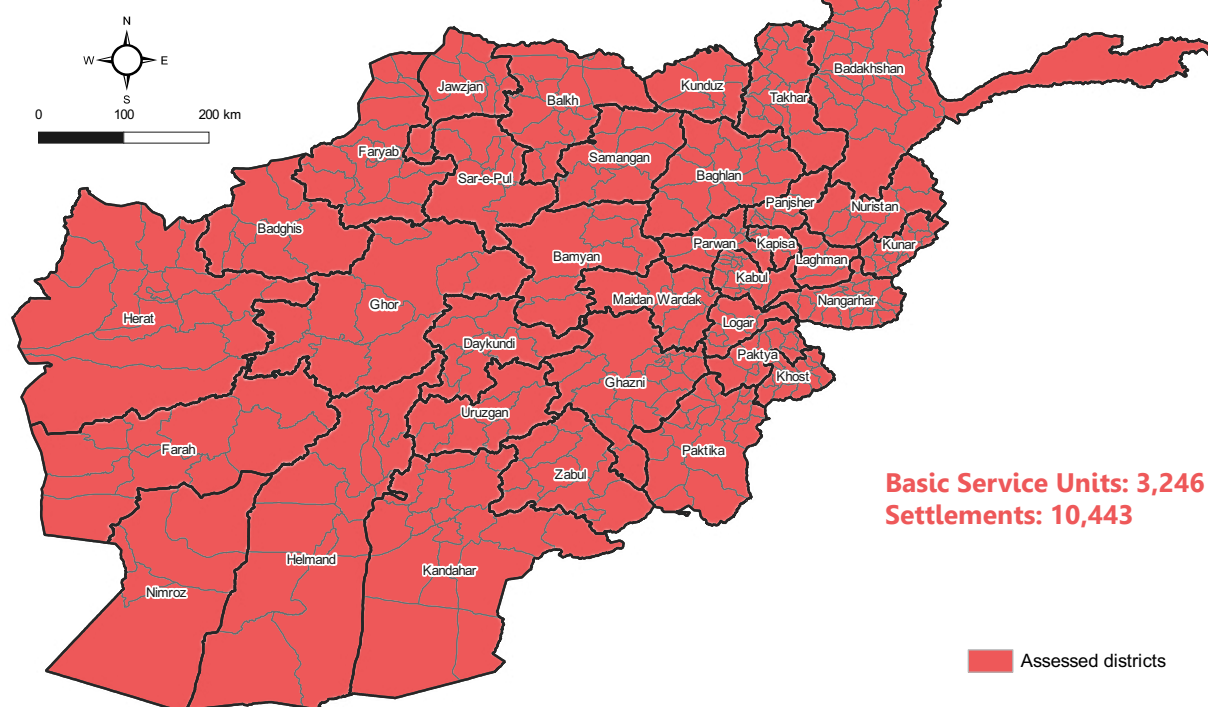
- The HSM methodology relies on KIIs - i.e. it is indicative of key informant perspectives in the assessed settlements and may not reflect the experiences of individual households within the assessed settlements.
- In rare cases, the sample size per district is relatively low; i.e., 6 KIIs per district.

NAVIGATION

The following maps and tables from round three of the HSM assessment highlight key indicators from the survey that help to contextualise the economic and livelihoods situation in Afghanistan and to inform understanding of various sectoral needs. **This document is organised according to the table of contents on the following page.**

Each table showing the sector indicator groups listed is further organised alphabetically by region, then alphabetically by province and district within each region.

COVERAGE MAP



Humanitarian Situation Monitoring (HSM) Round 3: District Profiles Afghanistan, October - November 2022

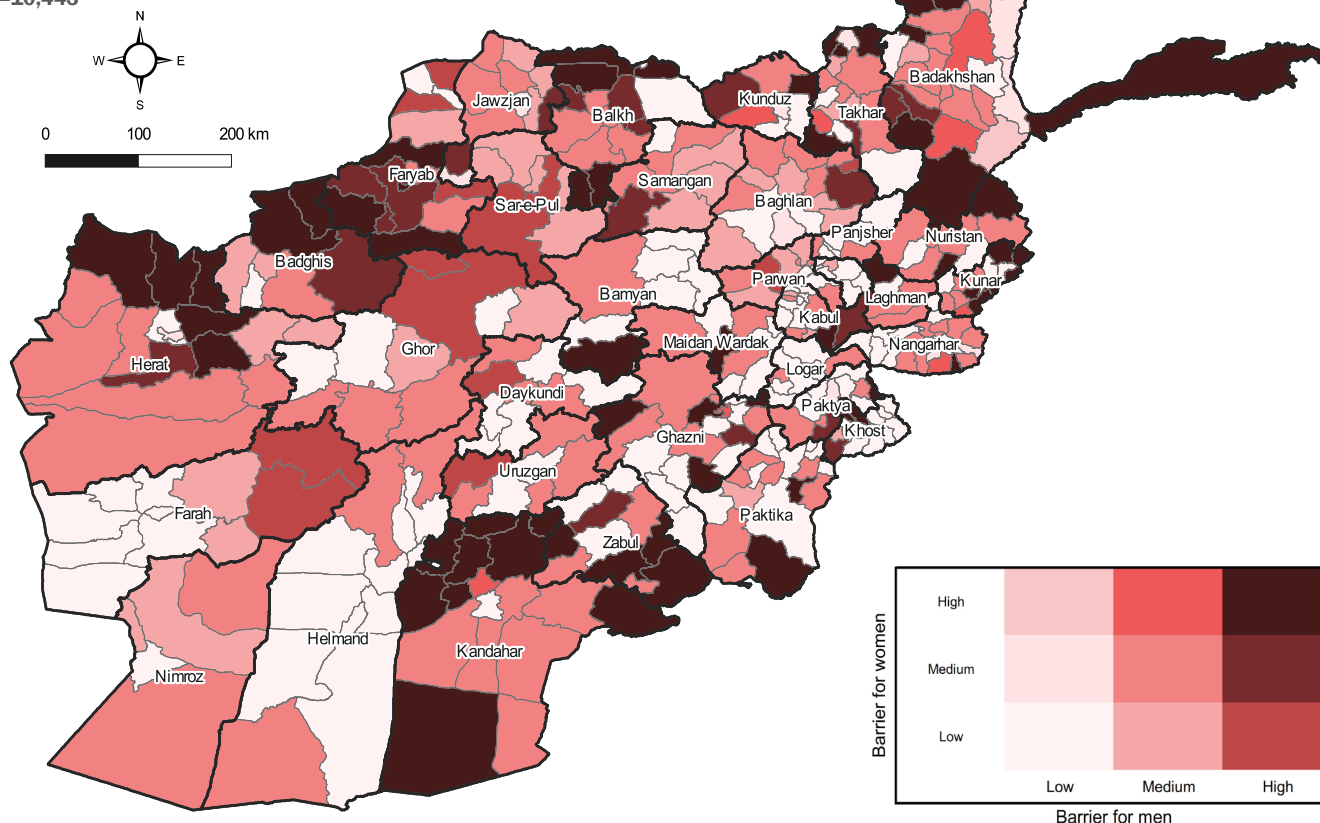
Table of Contents

| | | | |
|--|-----------|---|-----------|
| Health Sector Maps..... | 3 | Nutrition, Water, Hygiene, Sanitation (WASH) and | |
| Nutrition Sector Map..... | 4 | Education Indicators | 50 |
| Education Sector Map..... | 4 | Central Highland Region | 50 |
| ES/NFI Sector Maps..... | 5 | Central Region..... | 50 |
| Food Security Map..... | 6 | Eastern Region..... | 52 |
| Events Map..... | 6 | North Eastern Region | 54 |
| | | Northern Region | 57 |
| | | South Eastern Region | 59 |
| | | Southern Region | 61 |
| | | Western Region..... | 63 |
| Shock Events and Income Indicators..... | 7 | Protection Indicators..... | 65 |
| Central Highland Region | 7 | Central Highland Region | 65 |
| Central Region..... | 7 | Central Region..... | 65 |
| Eastern Region..... | 9 | Eastern Region..... | 67 |
| North Eastern Region | 11 | North Eastern Region | 69 |
| Northern Region | 13 | Northern Region | 72 |
| South Eastern Region | 14 | South Eastern Region | 74 |
| Southern Region | 16 | Southern Region | 76 |
| Western Region..... | 18 | Western Region..... | 78 |
| Food Security Indicators | 20 | Emergency Shelter and Non-Food Items (ES/NFI) | |
| Central Highland Region | 20 | Indicators | 81 |
| Central Region..... | 20 | Central Highland Region | 81 |
| Eastern Region..... | 22 | Central Region..... | 81 |
| North Eastern Region | 24 | Eastern Region..... | 83 |
| Northern Region | 26 | North Eastern Region | 85 |
| South Eastern Region | 28 | Northern Region | 88 |
| Southern Region | 30 | South Eastern Region | 90 |
| Western Region..... | 32 | Southern Region | 92 |
| Health Indicators | 35 | Western Region..... | 94 |
| Central Highland Region | 35 | Annex: District and Sample Size | 96 |
| Central Region..... | 35 | | |
| Eastern Region..... | 37 | | |
| North Eastern Region | 39 | | |
| Northern Region | 41 | | |
| South Eastern Region | 43 | | |
| Southern Region | 46 | | |
| Western Region..... | 48 | | |

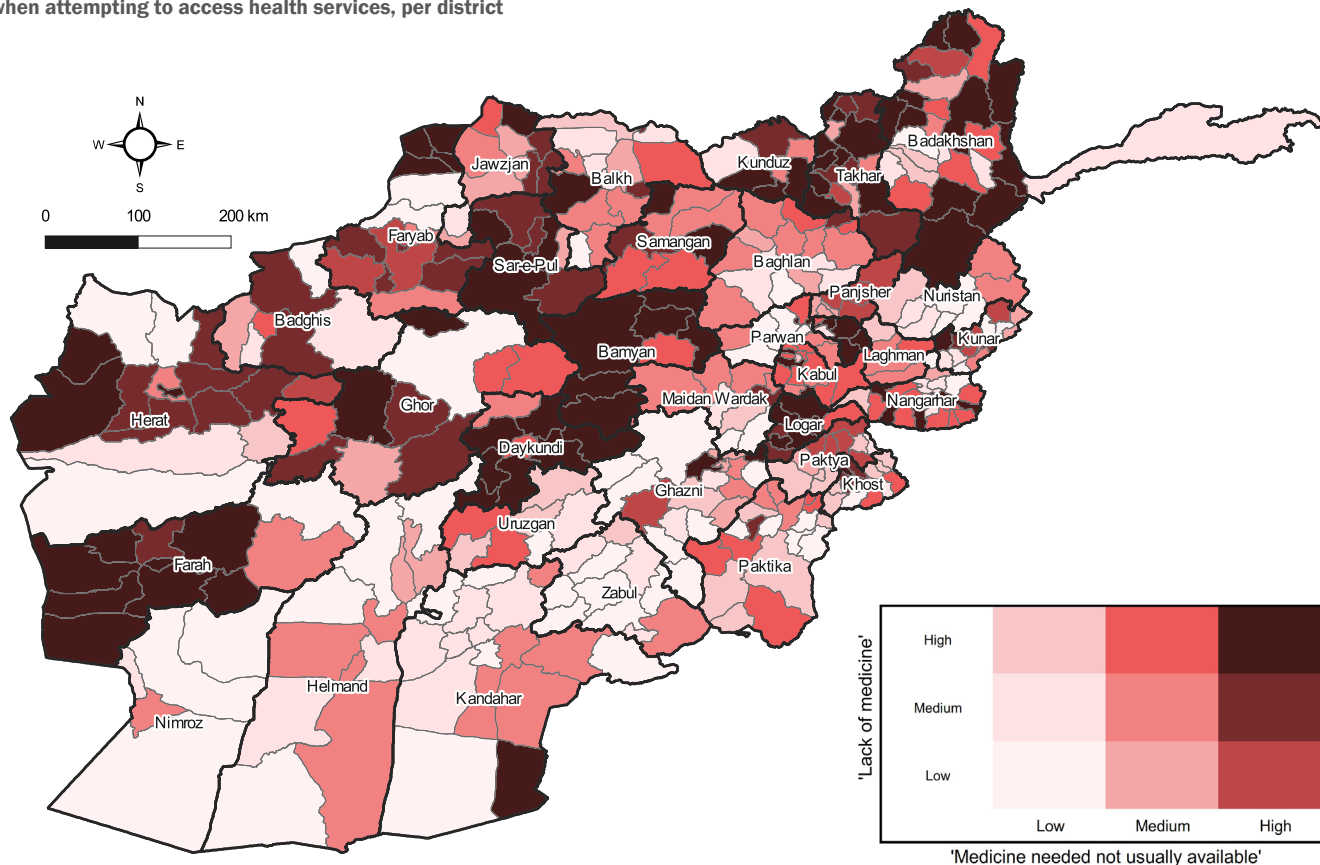
Humanitarian Situation Monitoring (HSM) Round 3: District Profiles Afghanistan, October - November 2022

% of KIs reporting there were no functional health facilities nearby, too far away, or no appropriate transport to reach healthcare services, per district.

n=10,443



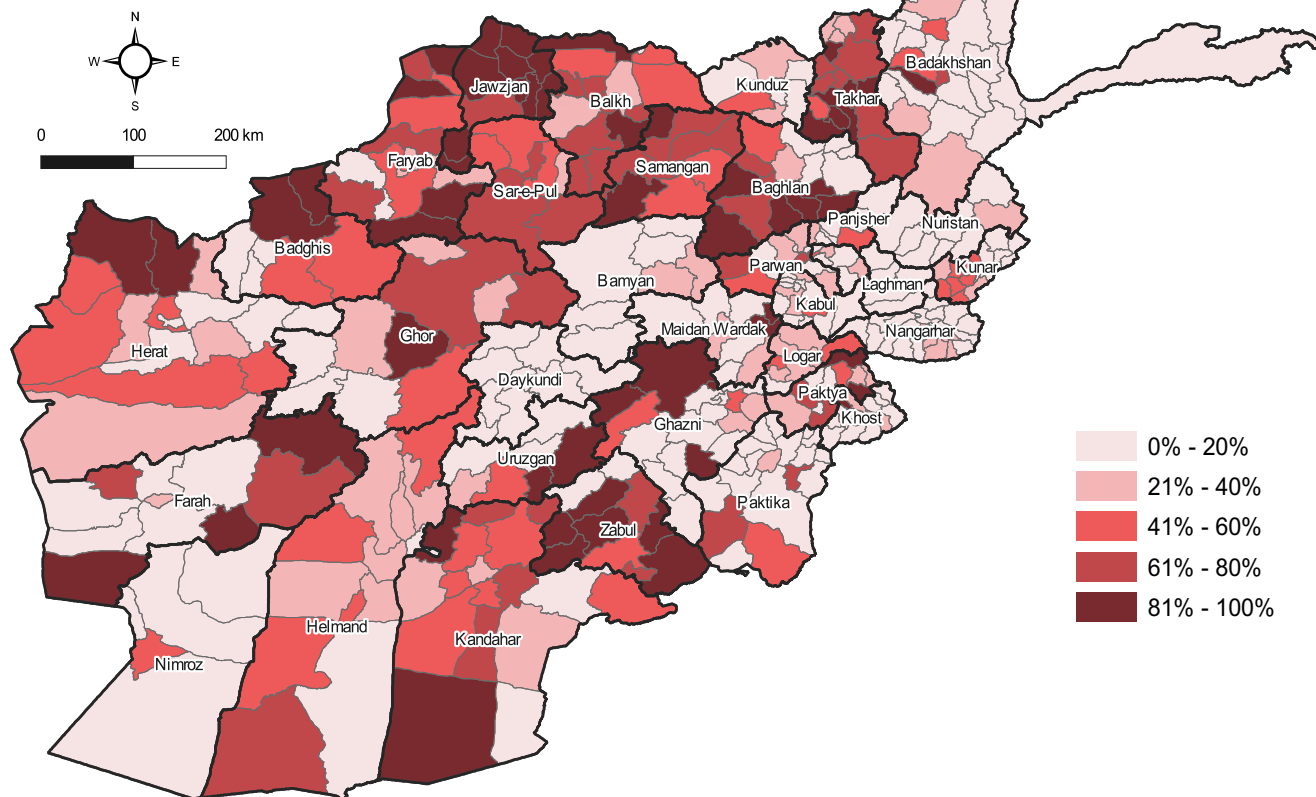
% of KIs reporting 'lack of medicine' as the most urgent concern regarding healthcare services in settlements, per district, vs % of KIs reporting 'Medicine needed not usually available' as most commonly encountered barrier by women in the settlement when attempting to access health services, per district



Humanitarian Situation Monitoring (HSM) Round 3: District Profiles Afghanistan, October - November 2022

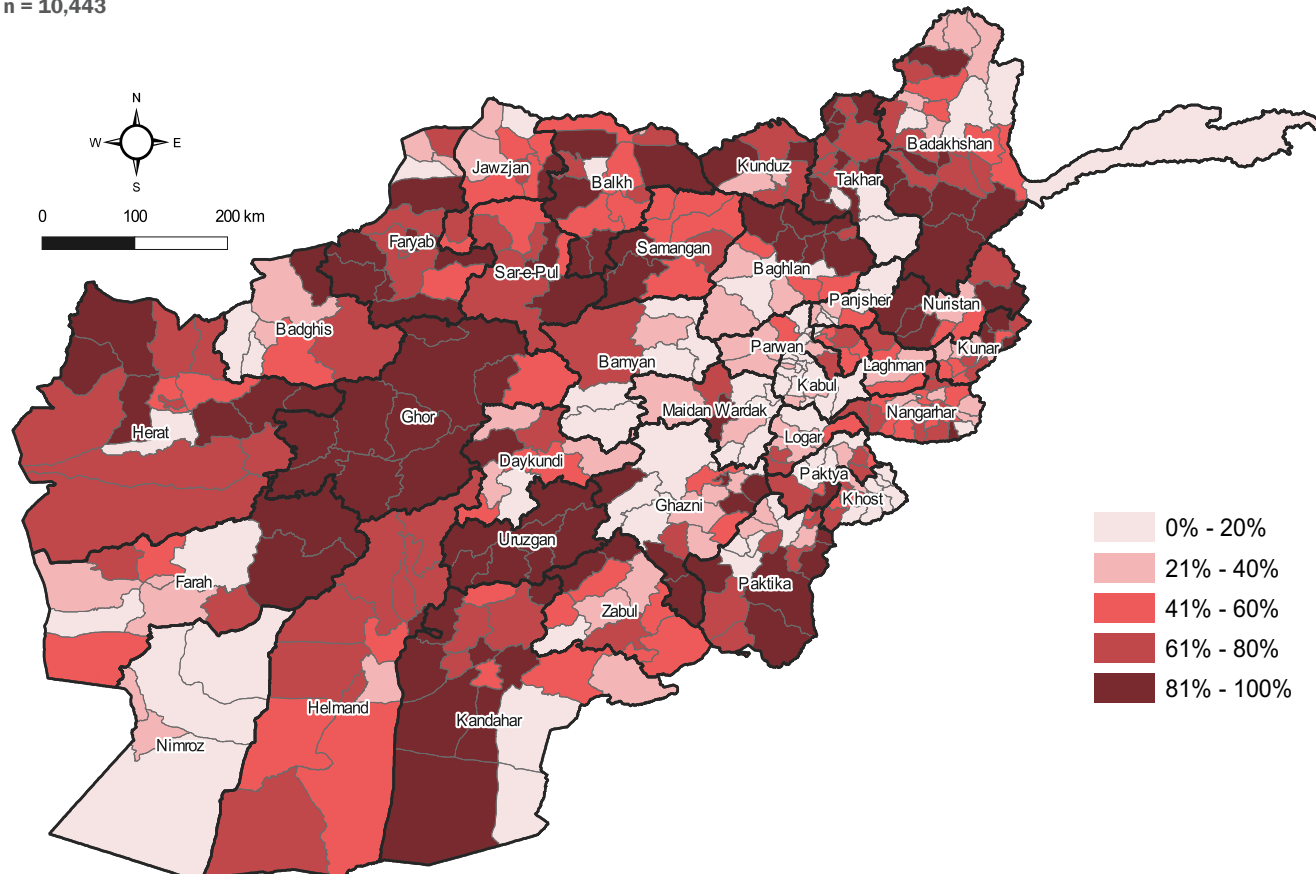
% of KIs reporting no awareness of accessible nutrition services, in 3 months prior to the data collection, per district.

n = 10,443



% of KIs among those reporting schools are outside (open space), in tents, or structurally damaged, per district

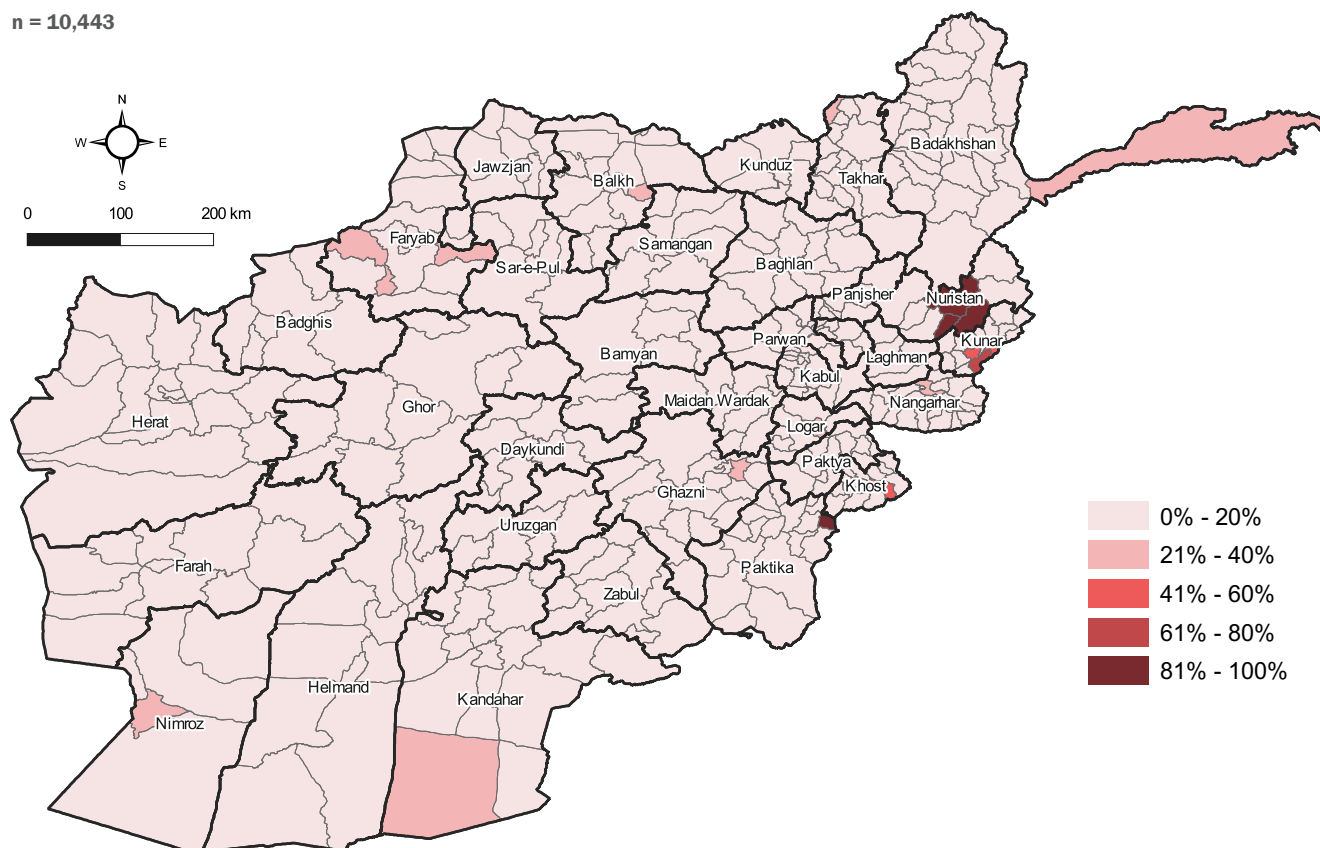
n = 10,443



Humanitarian Situation Monitoring (HSM) Round 3: District Profiles Afghanistan, October - November 2022

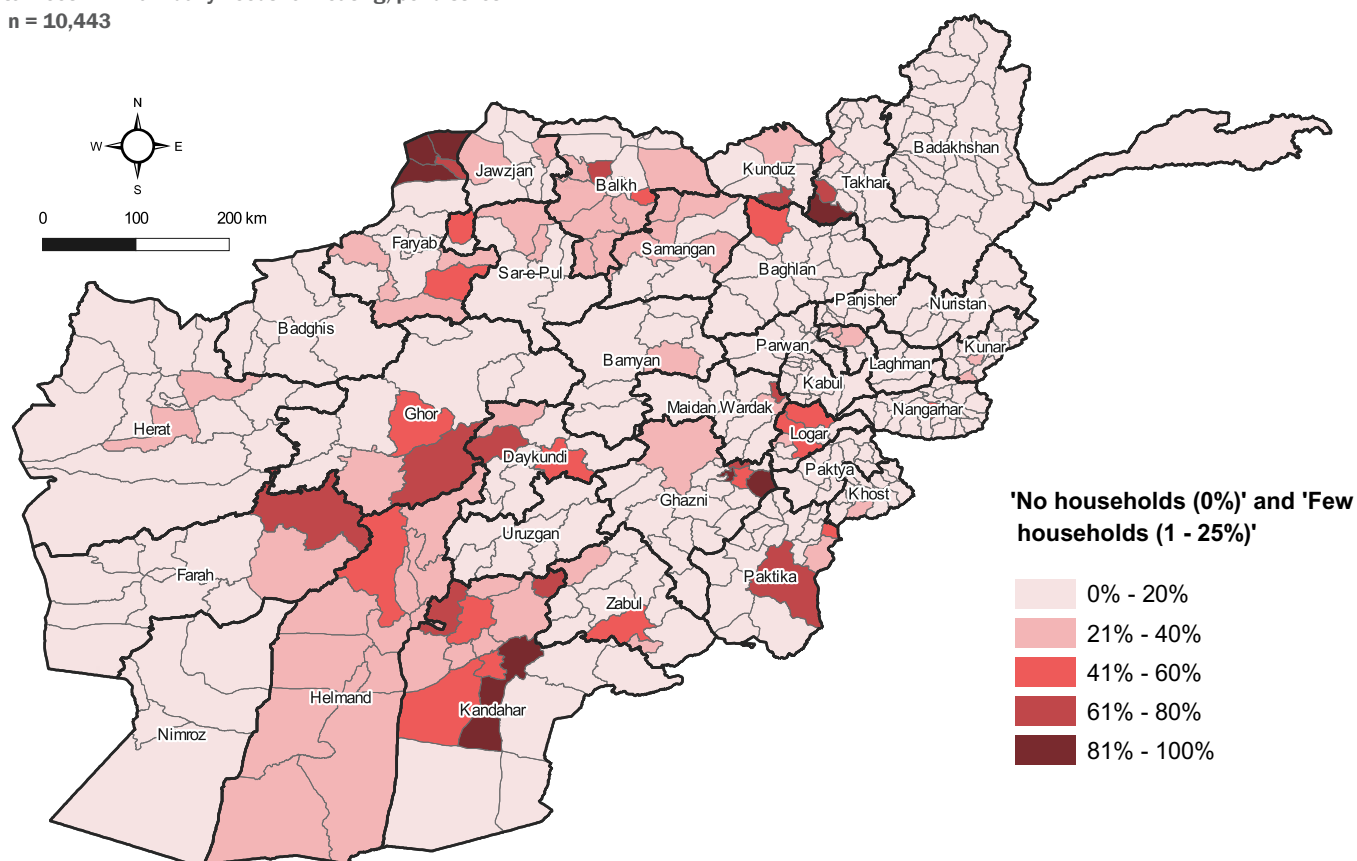
% of KIs reporting that the most common shelter in the settlement is an inadequate shelter, per district.

n = 10,443



% of KIs reporting that 'no households (0%)' and 'few households (1 - 25%)' in this settlement have enough access to heating sources to meet minimum daily needs for heating, per district.

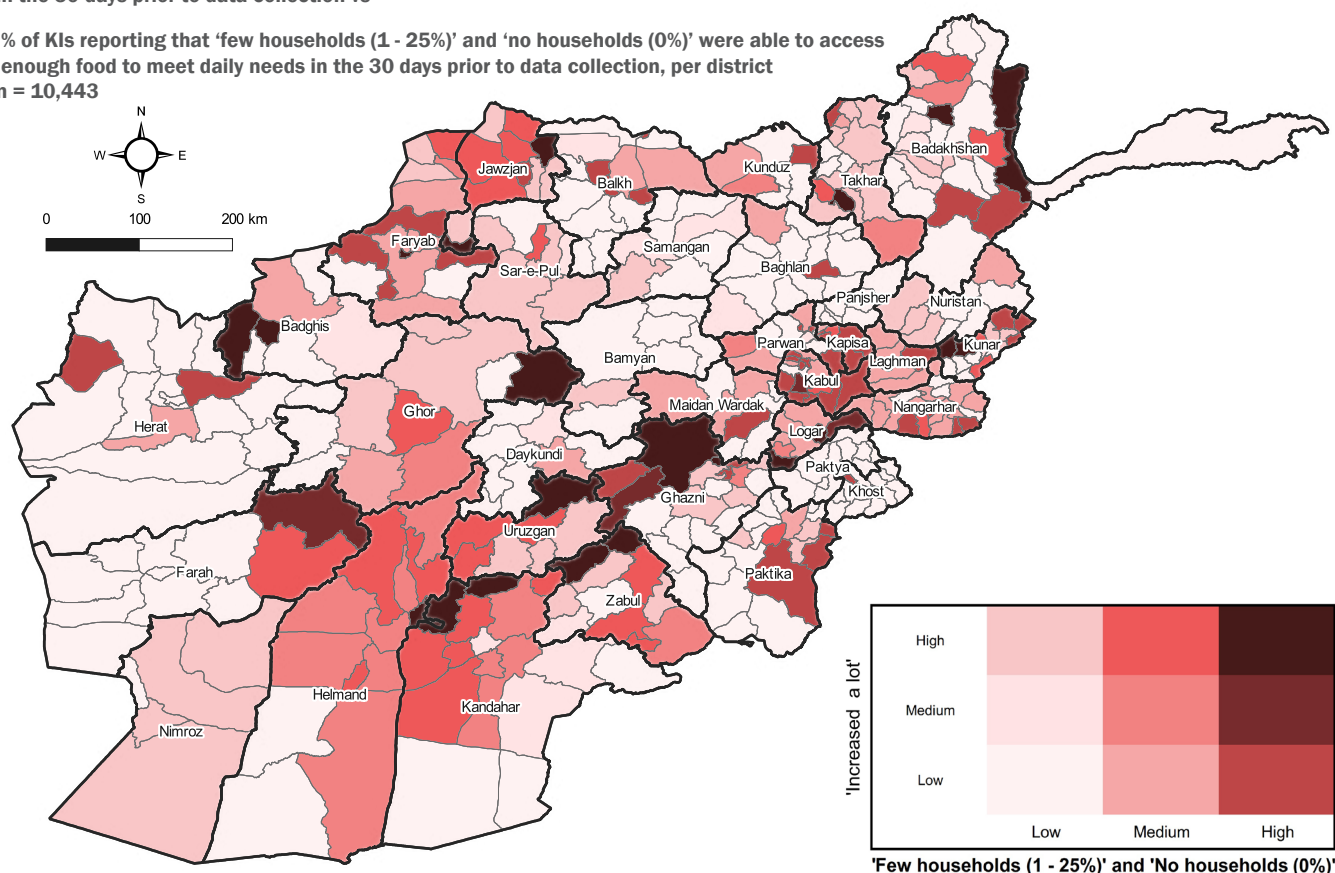
n = 10,443



Humanitarian Situation Monitoring (HSM) Round 3: District Profiles Afghanistan, October - November 2022

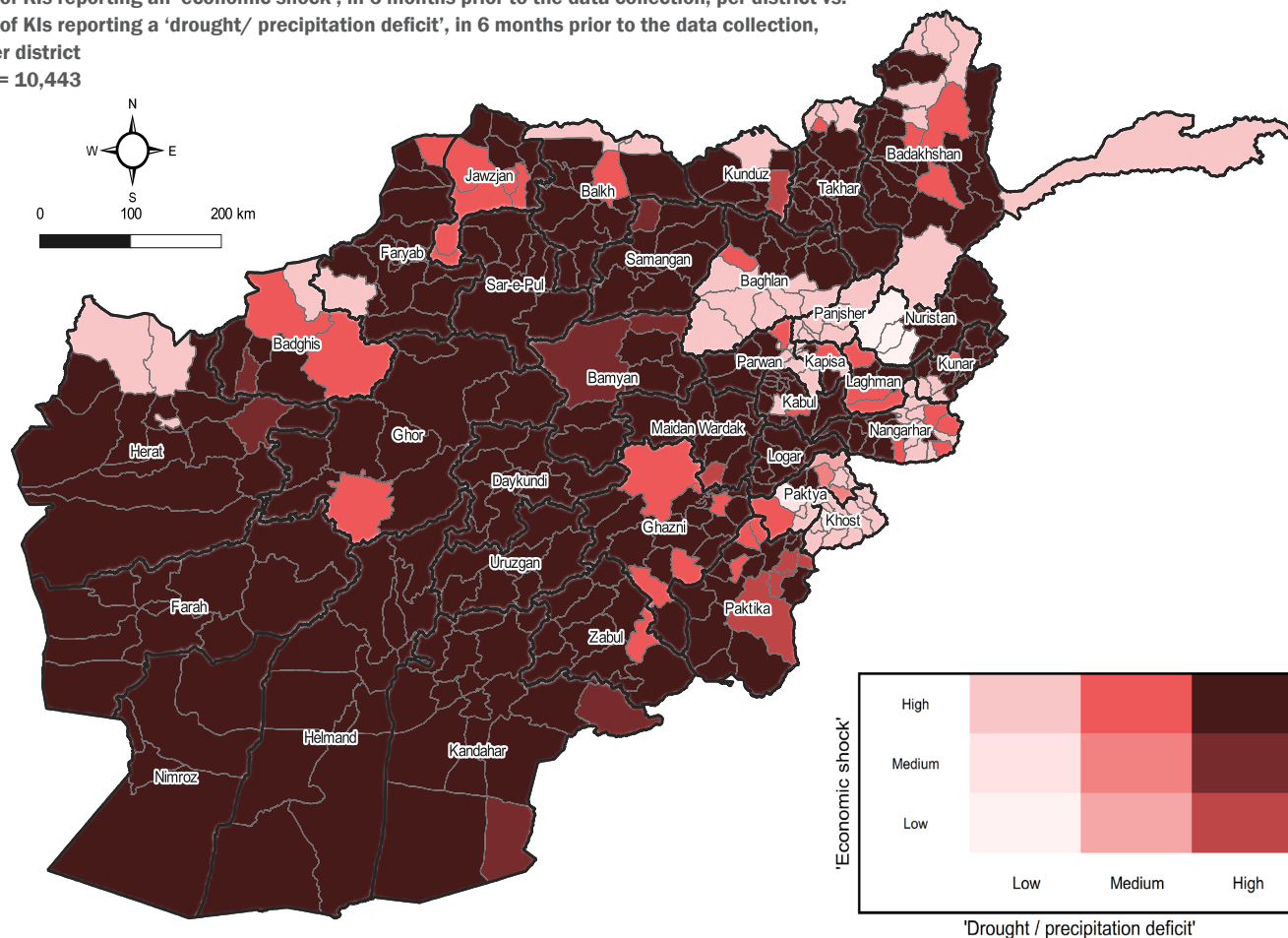
% of KIs reporting that prices of staple food (flour, eggs, fruits and vegetables, etc.) in these markets 'increased a lot' in the 30 days prior to data collection vs

% of KIs reporting that 'few households (1 - 25%)' and 'no households (0%)' were able to access enough food to meet daily needs in the 30 days prior to data collection, per district
n = 10,443



% of KIs reporting an 'economic shock', in 6 months prior to the data collection, per district vs.

% of KIs reporting a 'drought/ precipitation deficit', in 6 months prior to the data collection, per district
n = 10,443



Humanitarian Situation Monitoring (HSM) Round 3: District Profiles

Afghanistan, October - November 2022

| Districts | Shocks were reportedly experienced by households in the settlement | | | | Income | | | % of KIs reporting that they are unaware of whether any households in the settlement received assistance | |
|-------------------------|--|-----------------------------|---------------------------------|--------------------|--|-----------|----------------------------------|--|--|
| | Active conflict or violence ¹ | Economic shock ² | Drought / precipitation deficit | Flood / heavy rain | The PRIMARY and SECONDARY sources of income ³ | | Many men (51-75%) are unemployed | | |
| | | | | | Agriculture | Livestock | | | |
| Central Highland Region | | | | | | | | | |
| Bamyan | | | | | | | | | |
| Bamyan | 0% | 93% | 70% | 15% | 70% | 11% | 48% | 7% | |
| Shibar | 0% | 95% | 100% | 5% | 100% | 81% | 19% | 0% | |
| Sayghan | 0% | 67% | 100% | 17% | 100% | 89% | 28% | 0% | |
| Kahmard | 0% | 53% | 67% | 40% | 100% | 40% | 40% | 0% | |
| Yakawlang | 0% | 66% | 93% | 0% | 100% | 96% | 5% | 11% | |
| Panjab | 0% | 98% | 100% | 0% | 38% | 95% | 70% | 2% | |
| Waras | 0% | 99% | 100% | 9% | 66% | 92% | 9% | 3% | |
| Daykundi | | | | | | | | | |
| Nili | 0% | 100% | 100% | 0% | 60% | 0% | 32% | 0% | |
| Shahrestan | 0% | 98% | 100% | 100% | 100% | 100% | 56% | 0% | |
| Ashtarlay | 0% | 95% | 95% | 19% | 100% | 90% | 5% | 0% | |
| Khedir | 0% | 100% | 100% | 100% | 68% | 96% | 100% | 0% | |
| Kiti | 0% | 100% | 97% | 0% | 3% | 0% | 83% | 73% | |
| Miramor | 0% | 84% | 84% | 11% | 100% | 76% | 8% | 0% | |
| Sang-e-Takht | 0% | 100% | 100% | 0% | 88% | 45% | 45% | 0% | |
| Kajran | 0% | 100% | 96% | 0% | 22% | 0% | 96% | 4% | |
| Patoo | 0% | 100% | 88% | 21% | 100% | 96% | 58% | 0% | |
| Central Region | | | | | | | | | |
| Kabul | | | | | | | | | |
| Kabul | 2% | 100% | 13% | 7% | 7% | 4% | 57% | 30% | |
| Paghman | 0% | 100% | 90% | 38% | 67% | 10% | 71% | 29% | |
| Chahar Asyab | 0% | 100% | 83% | 33% | 78% | 50% | 67% | 44% | |
| Bagrami | 0% | 100% | 50% | 22% | 56% | 22% | 33% | 50% | |
| Deh Sabz | 0% | 100% | 100% | 47% | 93% | 20% | 93% | 33% | |
| Shakar Dara | 0% | 100% | 76% | 48% | 76% | 14% | 62% | 62% | |
| Musahi | 0% | 100% | 100% | 58% | 100% | 42% | 83% | 0% | |
| Mir Bacha Kot | 0% | 100% | 100% | 100% | 100% | 17% | 50% | 42% | |
| Khak-e-Jabbar | 0% | 100% | 100% | 75% | 92% | 42% | 92% | 8% | |
| Kalakan | 0% | 100% | 83% | 100% | 92% | 0% | 75% | 0% | |
| Guldara | 0% | 100% | 100% | 78% | 78% | 22% | 11% | 22% | |
| Farza | 0% | 100% | 100% | 53% | 80% | 7% | 47% | 20% | |

¹ It includes (clashes, explosive hazards, air-strikes, etc.)

² It means the loss of one of the main sources of income for most households in the settlement and/or a significant loss of income for most households in the settlement

³ Source of income that households in the settlement had access to over the 30 days prior to the data collection

Humanitarian Situation Monitoring (HSM) Round 3: District Profiles

Afghanistan, October - November 2022

| Districts | Shocks were reportedly experienced by households in the settlement | | | | Income | | | % of KIs reporting that they are unaware of whether any households in the settlement received assistance |
|-----------------------|--|----------------|---------------------------------|--------------------|---|-----------|----------------------------------|--|
| | Active conflict or violence | Economic shock | Drought / precipitation deficit | Flood / heavy rain | The PRIMARY and SECONDARY sources of income | | Many men (51-75%) are unemployed | |
| | | | | | Agriculture | Livestock | | |
| Estalef | 0% | 100% | 100% | 67% | 89% | 11% | 100% | 33% |
| Qarabagh (Kabul) | 0% | 100% | 75% | 58% | 75% | 8% | 92% | 42% |
| Surobi (Kabul) | 0% | 100% | 88% | 52% | 80% | 16% | 64% | 32% |
| Kapisa | | | | | | | | |
| Mahmood-e-Raqi | 0% | 75% | 8% | 71% | 100% | 13% | 13% | 0% |
| Hisa-e-Duwum Kohistan | 0% | 94% | 0% | 61% | 94% | 6% | 56% | 11% |
| Koh Band | 0% | 100% | 89% | 67% | 72% | 50% | 22% | 0% |
| Hisa-e-Awal Kohistan | 0% | 87% | 13% | 33% | 60% | 7% | 40% | 0% |
| Nijrab | 0% | 100% | 54% | 57% | 100% | 32% | 29% | 7% |
| Tagab (Kapisa) | 0% | 100% | 75% | 31% | 100% | 13% | 44% | 0% |
| Alasay | 0% | 100% | 33% | 47% | 40% | 13% | 33% | 0% |
| Logar | | | | | | | | |
| Pul-e-Alam | 0% | 90% | 97% | 81% | 48% | 3% | 35% | 10% |
| Baraki Barak | 5% | 100% | 100% | 100% | 24% | 0% | 67% | 19% |
| Charkh | 0% | 100% | 80% | 100% | 40% | 7% | 53% | 20% |
| Khoshi | 0% | 100% | 100% | 100% | 11% | 22% | 28% | 0% |
| Mohammad Agha | 0% | 100% | 100% | 88% | 75% | 0% | 75% | 29% |
| Kharwar | 0% | 94% | 100% | 100% | 11% | 17% | 50% | 6% |
| Azra | 0% | 100% | 100% | 100% | 17% | 33% | 42% | 25% |
| Maidan Wardak | | | | | | | | |
| Maydan Shahr | 0% | 75% | 95% | 25% | 45% | 0% | 25% | 0% |
| Nerkh | 0% | 90% | 100% | 43% | 100% | 0% | 76% | 0% |
| Jalrez | 18% | 100% | 100% | 94% | 76% | 35% | 12% | 0% |
| Chak-e-Wardak | 0% | 83% | 97% | 87% | 60% | 13% | 27% | 0% |
| Saydabad | 0% | 96% | 96% | 96% | 0% | 0% | 0% | 63% |
| Daymirdad | 0% | 100% | 88% | 100% | 50% | 31% | 25% | 0% |
| Hesa-e-Awal Behsud | 0% | 79% | 94% | 97% | 100% | 100% | 0% | 0% |
| Jaghata (Wardak) | 0% | 27% | 73% | 87% | 7% | 0% | 0% | 40% |
| Markaz-e-Behsud | 0% | 91% | 99% | 79% | 85% | 76% | 25% | 3% |
| Panjsher | | | | | | | | |
| Bazarak | 100% | 100% | 0% | 0% | 67% | 7% | 0% | 7% |
| Rukha | 100% | 100% | 0% | 0% | 33% | 7% | 0% | 7% |
| Dara | 100% | 100% | 0% | 0% | 14% | 41% | 0% | 0% |
| Khenj | 100% | 100% | 0% | 0% | 27% | 47% | 0% | 0% |

Humanitarian Situation Monitoring (HSM) Round 3: District Profiles

Afghanistan, October - November 2022

| Districts | Shocks were reportedly experienced by households in the settlement | | | | Income | | | % of KIs reporting that they are unaware of whether any households in the settlement received assistance |
|----------------|--|----------------|---------------------------------|--------------------|---|-----------|----------------------------------|--|
| | Active conflict or violence | Economic shock | Drought / precipitation deficit | Flood / heavy rain | The PRIMARY and SECONDARY sources of income | | Many men (51-75%) are unemployed | |
| | | | | | Agriculture | Livestock | | |
| Onaba | 100% | 100% | 0% | 0% | 47% | 0% | 0% | 0% |
| Shutul | 100% | 100% | 0% | 0% | 78% | 0% | 0% | 0% |
| Paryan | 100% | 100% | 0% | 0% | 75% | 50% | 0% | 0% |
| Parwan | | | | | | | | |
| Charikar | 0% | 69% | 14% | 56% | 69% | 0% | 44% | 0% |
| Bagram | 0% | 100% | 0% | 17% | 75% | 50% | 88% | 8% |
| Shinwari | 0% | 71% | 95% | 86% | 100% | 90% | 43% | 5% |
| Sayed Khel | 0% | 100% | 21% | 79% | 96% | 0% | 54% | 0% |
| Jabal Saraj | 17% | 94% | 22% | 89% | 89% | 0% | 17% | 0% |
| Salang | 7% | 100% | 40% | 40% | 40% | 33% | 60% | 27% |
| Ghorband | 0% | 100% | 100% | 100% | 90% | 80% | 70% | 5% |
| Koh-e-Safi | 0% | 100% | 0% | 73% | 47% | 93% | 87% | 40% |
| Surkh-e-Parsa | 0% | 100% | 77% | 59% | 73% | 73% | 82% | 5% |
| Shekh Ali | 0% | 100% | 81% | 67% | 100% | 19% | 38% | 0% |
| Eastern Region | | | | | | | | |
| Kunar | | | | | | | | |
| Asad Abad | 10% | 95% | 100% | 5% | 50% | 5% | 20% | 0% |
| Marawara | 8% | 100% | 100% | 0% | 75% | 58% | 17% | 0% |
| Watapur | 0% | 100% | 46% | 0% | 67% | 13% | 58% | 0% |
| Narang | 11% | 100% | 100% | 6% | 22% | 44% | 39% | 33% |
| Sar Kani | 22% | 100% | 100% | 0% | 50% | 72% | 17% | 22% |
| Shigal | 3% | 84% | 97% | 61% | 82% | 58% | 27% | 0% |
| Dara-e-Pech | 0% | 100% | 72% | 22% | 72% | 17% | 0% | 0% |
| Bar Kunar | 0% | 100% | 100% | 7% | 100% | 67% | 7% | 0% |
| Chawkay | 58% | 100% | 17% | 46% | 71% | 100% | 50% | 0% |
| Khas Kunar | 11% | 100% | 33% | 83% | 94% | 100% | 50% | 0% |
| Ghazi Abad | 0% | 100% | 81% | 37% | 100% | 100% | 85% | 0% |
| Dangam | 5% | 100% | 100% | 36% | 100% | 95% | 91% | 0% |
| Chapa Dara | 0% | 100% | 89% | 100% | 100% | 0% | 0% | 0% |
| Nurgal | 48% | 100% | 5% | 14% | 90% | 100% | 10% | 0% |
| Nari | 0% | 100% | 100% | 53% | 100% | 95% | 84% | 0% |
| Laghman | | | | | | | | |
| Mehtarlam | 11% | 98% | 59% | 32% | 67% | 19% | 48% | 5% |
| Qarghayee | 4% | 85% | 52% | 52% | 78% | 33% | 41% | 7% |
| Alishang | 15% | 97% | 67% | 39% | 67% | 58% | 61% | 3% |

Humanitarian Situation Monitoring (HSM) Round 3: District Profiles

Afghanistan, October - November 2022

| Districts | Shocks were reportedly experienced by households in the settlement | | | | Income | | | % of KIs reporting that they are unaware of whether any households in the settlement received assistance |
|----------------|--|----------------|---------------------------------|--------------------|---|-----------|----------------------------------|--|
| | Active conflict or violence | Economic shock | Drought / precipitation deficit | Flood / heavy rain | The PRIMARY and SECONDARY sources of income | | Many men (51-75%) are unemployed | |
| | | | | | Agriculture | Livestock | | |
| Alingar | 6% | 100% | 73% | 33% | 88% | 27% | 88% | 12% |
| Dawlatshah | 25% | 100% | 50% | 67% | 71% | 50% | 54% | 21% |
| Nangarhar | | | | | | | | |
| Jalalabad | 0% | 100% | 5% | 15% | 15% | 0% | 60% | 35% |
| Behsud | 4% | 100% | 17% | 21% | 50% | 38% | 63% | 33% |
| Surkh Rod | 22% | 100% | 72% | 0% | 47% | 6% | 47% | 22% |
| Chaparhar | 7% | 100% | 72% | 51% | 81% | 49% | 79% | 5% |
| Kama | 0% | 100% | 0% | 33% | 94% | 72% | 89% | 28% |
| Kuz Kunar | 0% | 100% | 22% | 17% | 39% | 78% | 28% | 17% |
| Rodat | 0% | 83% | 75% | 58% | 92% | 50% | 33% | 25% |
| Khogyani | 24% | 100% | 82% | 6% | 52% | 24% | 42% | 12% |
| Bati Kot | 0% | 94% | 11% | 94% | 89% | 39% | 39% | 0% |
| Deh Bala | 15% | 100% | 41% | 59% | 89% | 30% | 56% | 0% |
| Pachir Wa Agam | 10% | 100% | 81% | 38% | 48% | 24% | 76% | 14% |
| Dara-e-Nur | 0% | 100% | 17% | 8% | 75% | 67% | 33% | 25% |
| Kot | 8% | 83% | 25% | 83% | 100% | 58% | 42% | 0% |
| Goshta | 0% | 100% | 35% | 70% | 70% | 50% | 75% | 15% |
| Achin | 0% | 95% | 29% | 76% | 86% | 19% | 52% | 10% |
| Shinwar | 5% | 95% | 76% | 52% | 57% | 19% | 33% | 5% |
| Muhmand Dara | 17% | 92% | 0% | 83% | 75% | 0% | 25% | 0% |
| Lalpoor | 17% | 100% | 44% | 67% | 67% | 44% | 67% | 0% |
| Sherzad | 50% | 100% | 93% | 3% | 77% | 7% | 50% | 3% |
| Nazyan | 14% | 100% | 29% | 71% | 71% | 5% | 62% | 24% |
| Hesarak | 43% | 100% | 90% | 0% | 67% | 5% | 48% | 0% |
| Dur Baba | 0% | 100% | 52% | 36% | 21% | 45% | 67% | 0% |
| Nuristan | | | | | | | | |
| Parun | 0% | 87% | 80% | 7% | 67% | 73% | 20% | 53% |
| Waygal | 0% | 89% | 100% | 100% | 94% | 94% | 17% | 0% |
| Wama | 0% | 89% | 67% | 78% | 94% | 100% | 50% | 28% |
| Nurgaram | 33% | 11% | 0% | 61% | 94% | 44% | 0% | 0% |
| Duab | 83% | 17% | 17% | 83% | 94% | 6% | 17% | 0% |
| Kamdesh | 10% | 90% | 76% | 62% | 81% | 76% | 71% | 0% |
| Mandol | 75% | 13% | 0% | 100% | 88% | 0% | 6% | 0% |
| Barq-e-Matal | 0% | 80% | 75% | 60% | 90% | 45% | 30% | 5% |

Humanitarian Situation Monitoring (HSM) Round 3: District Profiles

Afghanistan, October - November 2022

| Districts | Shocks were reportedly experienced by households in the settlement | | | | Income | | | % of KIs reporting that they are unaware of whether any households in the settlement received assistance |
|-----------------------|--|----------------|---------------------------------|--------------------|---|-----------|----------------------------------|--|
| | Active conflict or violence | Economic shock | Drought / precipitation deficit | Flood / heavy rain | The PRIMARY and SECONDARY sources of income | | Many men (51-75%) are unemployed | |
| | | | | | Agriculture | Livestock | | |
| North Eastern Region | | | | | | | | |
| Badakhshan | | | | | | | | |
| Fayzabad (Badakhshan) | 0% | 94% | 48% | 17% | 23% | 27% | 10% | 2% |
| Argo | 0% | 87% | 100% | 0% | 70% | 63% | 7% | 13% |
| Arghanj Khwah | 0% | 100% | 38% | 2% | 0% | 50% | 0% | 0% |
| Yaftal-e-Sufla | 0% | 100% | 88% | 4% | 0% | 0% | 0% | 0% |
| Khash | 0% | 100% | 95% | 0% | 67% | 95% | 38% | 0% |
| Baharak (Badakhshan) | 0% | 100% | 100% | 0% | 89% | 37% | 56% | 4% |
| Darayem | 0% | 94% | 100% | 0% | 33% | 94% | 83% | 78% |
| Kohestan (Badakhshan) | 0% | 100% | 0% | 87% | 20% | 0% | 0% | 50% |
| Yawan | 4% | 100% | 79% | 4% | 0% | 0% | 0% | 29% |
| Jorm | 0% | 92% | 56% | 20% | 60% | 40% | 12% | 0% |
| Teshkan | 4% | 100% | 100% | 0% | 100% | 96% | 52% | 11% |
| Shuhada | 0% | 100% | 67% | 0% | 0% | 6% | 44% | 0% |
| Shahr-e-Buzurg | 0% | 98% | 100% | 0% | 47% | 54% | 2% | 0% |
| Raghestan | 0% | 100% | 8% | 75% | 4% | 0% | 0% | 4% |
| Kishm | 7% | 100% | 98% | 2% | 90% | 76% | 52% | 0% |
| Warduj | 0% | 96% | 92% | 58% | 100% | 96% | 4% | 0% |
| Tagab (Badakhshan) | 0% | 100% | 100% | 0% | 62% | 62% | 67% | 2% |
| Yamgan | 0% | 100% | 100% | 0% | 100% | 94% | 78% | 0% |
| Shighnan | 0% | 100% | 95% | 0% | 0% | 5% | 5% | 0% |
| Khwahan | 0% | 100% | 96% | 15% | 15% | 85% | 81% | 0% |
| Kofab | 0% | 100% | 100% | 22% | 0% | 100% | 100% | 0% |
| Darwaz-e-Paen | 2% | 100% | 0% | 0% | 51% | 47% | 79% | 0% |
| Eshkashem | 0% | 100% | 94% | 0% | 0% | 0% | 0% | 0% |
| Shaki | 0% | 100% | 0% | 0% | 88% | 46% | 83% | 0% |
| Zebak | 0% | 100% | 100% | 13% | 100% | 100% | 67% | 0% |
| Keran Wa Monjan | 0% | 70% | 20% | 37% | 80% | 50% | 7% | 0% |
| Darwaz-e-Balla | 0% | 100% | 3% | 0% | 70% | 63% | 83% | 0% |
| Wakhan | 0% | 100% | 0% | 59% | 27% | 95% | 7% | 0% |
| Baghlan | | | | | | | | |
| Pul-e-Khumri | 0% | 80% | 43% | 20% | 58% | 30% | 30% | 25% |
| Dahana-e-Ghori | 0% | 93% | 0% | 11% | 81% | 56% | 7% | 48% |
| Doshi | 0% | 89% | 6% | 11% | 44% | 17% | 6% | 17% |

Humanitarian Situation Monitoring (HSM) Round 3: District Profiles

Afghanistan, October - November 2022

| Districts | Shocks were reportedly experienced by households in the settlement | | | | Income | | | % of KIs reporting that they are unaware of whether any households in the settlement received assistance |
|-------------------|--|----------------|---------------------------------|--------------------|---|-----------|----------------------------------|--|
| | Active conflict or violence | Economic shock | Drought / precipitation deficit | Flood / heavy rain | The PRIMARY and SECONDARY sources of income | | Many men (51-75%) are unemployed | |
| | | | | | Agriculture | Livestock | | |
| Nahrin | 0% | 100% | 89% | 50% | 78% | 44% | 50% | 11% |
| Baghlan-e-Jadid | 0% | 98% | 98% | 10% | 56% | 46% | 42% | 25% |
| Khinjan | 0% | 100% | 0% | 11% | 28% | 22% | 0% | 33% |
| Andarab | 0% | 100% | 0% | 28% | 67% | 44% | 6% | 28% |
| Deh Salah | 0% | 97% | 0% | 19% | 81% | 39% | 6% | 61% |
| Khwaja Hejran | 0% | 92% | 69% | 47% | 64% | 69% | 31% | 0% |
| Burka | 0% | 95% | 100% | 10% | 95% | 71% | 29% | 0% |
| Tala Wa Barfak | 0% | 97% | 0% | 5% | 95% | 32% | 3% | 42% |
| Pul-e-Hisar | 8% | 100% | 0% | 38% | 67% | 50% | 0% | 54% |
| Khost Wa Fereng | 0% | 100% | 87% | 0% | 53% | 60% | 27% | 0% |
| Guzargah-e-Noor | 0% | 100% | 89% | 0% | 56% | 67% | 44% | 6% |
| Fereng Wa Gharu | 0% | 100% | 100% | 0% | 50% | 50% | 25% | 0% |
| Kunduz | | | | | | | | |
| Kunduz | 0% | 76% | 73% | 6% | 52% | 17% | 27% | 4% |
| Chahar Darah | 0% | 100% | 100% | 0% | 61% | 31% | 43% | 33% |
| Ali Abad | 0% | 100% | 97% | 64% | 24% | 0% | 85% | 36% |
| Khan Abad | 0% | 5% | 100% | 9% | 100% | 100% | 0% | 3% |
| Imam Sahib | 1% | 99% | 27% | 7% | 70% | 1% | 54% | 21% |
| Dasht-e-Archi | 0% | 100% | 100% | 0% | 0% | 0% | 13% | 3% |
| Qala-e-Zal | 0% | 83% | 83% | 0% | 28% | 0% | 33% | 6% |
| Takhar | | | | | | | | |
| Taloqan | 2% | 98% | 82% | 17% | 73% | 17% | 44% | 12% |
| Hazar Sumuch | 0% | 93% | 100% | 20% | 67% | 20% | 53% | 0% |
| Baharak (Takhar) | 0% | 98% | 100% | 0% | 73% | 29% | 47% | 0% |
| Bangi | 0% | 100% | 100% | 6% | 100% | 67% | 97% | 0% |
| Chal | 6% | 100% | 94% | 15% | 15% | 23% | 21% | 33% |
| Namak Ab | 0% | 100% | 100% | 86% | 95% | 43% | 76% | 0% |
| Kalafgan | 0% | 100% | 98% | 85% | 100% | 57% | 85% | 3% |
| Farkhar | 0% | 100% | 97% | 13% | 35% | 48% | 17% | 12% |
| Khwaja Ghar | 0% | 100% | 100% | 0% | 79% | 25% | 29% | 0% |
| Rostaq | 3% | 100% | 100% | 3% | 73% | 20% | 20% | 0% |
| Eshkamesh | 0% | 100% | 100% | 41% | 100% | 89% | 100% | 4% |
| Dasht-e-Qala | 19% | 100% | 95% | 38% | 52% | 29% | 52% | 24% |
| Warsaj | 6% | 94% | 82% | 2% | 25% | 55% | 37% | 2% |
| Khwaja Bahawuddin | 0% | 97% | 35% | 48% | 84% | 3% | 10% | 16% |

Humanitarian Situation Monitoring (HSM) Round 3: District Profiles

Afghanistan, October - November 2022

| Districts | Shocks were reportedly experienced by households in the settlement | | | | Income | | | % of KIs reporting that they are unaware of whether any households in the settlement received assistance |
|----------------------|--|----------------|---------------------------------|--------------------|---|-----------|----------------------------------|--|
| | Active conflict or violence | Economic shock | Drought / precipitation deficit | Flood / heavy rain | The PRIMARY and SECONDARY sources of income | | Many men (51-75%) are unemployed | |
| | | | | | Agriculture | Livestock | | |
| Darqad | 0% | 100% | 0% | 33% | 100% | 14% | 48% | 14% |
| Chahab | 0% | 94% | 33% | 58% | 89% | 25% | 31% | 56% |
| Yangi Qala | 0% | 87% | 3% | 13% | 40% | 0% | 20% | 83% |
| Northern Region | | | | | | | | |
| Balkh | | | | | | | | |
| Mazar-e-Sharif | 0% | 98% | 7% | 0% | 9% | 0% | 33% | 35% |
| Nahr-e-Shahi | 3% | 98% | 55% | 0% | 20% | 3% | 50% | 25% |
| Dehdadi | 6% | 94% | 89% | 0% | 61% | 28% | 33% | 72% |
| Charkent | 0% | 85% | 100% | 22% | 70% | 15% | 30% | 4% |
| Marmul | 0% | 100% | 100% | 0% | 70% | 20% | 10% | 0% |
| Balkh | 0% | 77% | 89% | 0% | 86% | 12% | 61% | 4% |
| Sholgareh | 0% | 83% | 83% | 17% | 47% | 33% | 20% | 13% |
| Chemtal | 0% | 83% | 97% | 14% | 61% | 33% | 36% | 0% |
| Dawlatabad (Balkh) | 0% | 80% | 93% | 0% | 93% | 20% | 0% | 40% |
| Khulm | 0% | 100% | 100% | 14% | 100% | 10% | 52% | 7% |
| Char Bolak | 0% | 88% | 100% | 3% | 79% | 21% | 30% | 3% |
| Shortepa | 0% | 75% | 17% | 67% | 100% | 25% | 0% | 25% |
| Kaldar | 0% | 73% | 13% | 33% | 100% | 20% | 0% | 47% |
| Keshendeh | 0% | 81% | 96% | 44% | 37% | 19% | 41% | 4% |
| Zari | 0% | 71% | 100% | 24% | 86% | 48% | 14% | 0% |
| Sharak-e-Hayratan | 0% | 100% | 17% | 0% | 0% | 0% | 67% | 0% |
| Faryab | | | | | | | | |
| Maymana | 0% | 100% | 95% | 0% | 5% | 3% | 84% | 11% |
| Pashtun Kot | 0% | 100% | 100% | 0% | 48% | 10% | 75% | 9% |
| Khwaja Sabz Posh | 0% | 100% | 100% | 0% | 100% | 33% | 75% | 0% |
| Almar | 0% | 100% | 94% | 0% | 30% | 3% | 67% | 0% |
| Bilcheragh | 0% | 100% | 100% | 0% | 13% | 0% | 80% | 0% |
| Shirin Tagab | 0% | 100% | 100% | 0% | 44% | 31% | 69% | 0% |
| Qaysar | 0% | 100% | 4% | 7% | 93% | 7% | 63% | 0% |
| Gurzewan | 0% | 100% | 95% | 5% | 48% | 5% | 52% | 0% |
| Dawlat Abad (Faryab) | 0% | 100% | 100% | 0% | 33% | 44% | 0% | 11% |
| Kohistan (Faryab) | 0% | 94% | 100% | 0% | 72% | 6% | 28% | 0% |
| Qaram Qul | 0% | 100% | 100% | 0% | 0% | 0% | 17% | 0% |
| Qurghan | 0% | 100% | 72% | 0% | 0% | 0% | 28% | 0% |

Humanitarian Situation Monitoring (HSM) Round 3: District Profiles

Afghanistan, October - November 2022

| Districts | Shocks were reportedly experienced by households in the settlement | | | | Income | | | % of KIs reporting that they are unaware of whether any households in the settlement received assistance |
|----------------------|--|----------------|---------------------------------|--------------------|---|-----------|----------------------------------|--|
| | Active conflict or violence | Economic shock | Drought / precipitation deficit | Flood / heavy rain | The PRIMARY and SECONDARY sources of income | | Many men (51-75%) are unemployed | |
| | | | | | Agriculture | Livestock | | |
| Andkhoy | 0% | 100% | 96% | 0% | 0% | 0% | 46% | 4% |
| Khan-e-Char Bagh | 0% | 100% | 56% | 0% | 0% | 0% | 33% | 22% |
| Jawzjan | | | | | | | | |
| Shiberghan | 0% | 100% | 50% | 0% | 0% | 4% | 68% | 11% |
| Khwaja Dukoh | 0% | 100% | 50% | 0% | 6% | 6% | 67% | 6% |
| Khanaqa | 0% | 79% | 63% | 0% | 5% | 5% | 26% | 16% |
| Mingajik | 0% | 90% | 76% | 0% | 0% | 0% | 33% | 10% |
| Qush Tapa | 0% | 100% | 56% | 0% | 0% | 0% | 78% | 11% |
| Khamyab | 0% | 100% | 67% | 8% | 8% | 17% | 33% | 0% |
| Aqcha | 0% | 100% | 56% | 0% | 0% | 11% | 44% | 0% |
| Fayzabad (Jawzjan) | 0% | 100% | 70% | 0% | 20% | 10% | 70% | 0% |
| Mardyan | 0% | 100% | 67% | 0% | 0% | 0% | 100% | 0% |
| Qarqin | 0% | 100% | 67% | 0% | 0% | 25% | 42% | 0% |
| Darzab | 0% | 100% | 56% | 0% | 0% | 0% | 67% | 0% |
| Samangan | | | | | | | | |
| Aybak | 0% | 79% | 81% | 7% | 38% | 52% | 24% | 5% |
| Hazrat-e-Sultan | 0% | 67% | 86% | 0% | 33% | 61% | 42% | 11% |
| Khuram Wa Sarbagh | 0% | 100% | 79% | 13% | 21% | 71% | 50% | 4% |
| Feroz Nakhchir | 0% | 63% | 100% | 0% | 56% | 13% | 31% | 6% |
| Ruy-e-Duab | 0% | 100% | 100% | 11% | 56% | 78% | 44% | 15% |
| Dara-e-Suf Payin | 0% | 88% | 94% | 3% | 61% | 30% | 27% | 30% |
| Dara-e-Suf Bala | 0% | 93% | 89% | 0% | 33% | 52% | 48% | 19% |
| Sar-e-Pul | | | | | | | | |
| Sar-e-Pul | 3% | 100% | 100% | 3% | 9% | 3% | 57% | 20% |
| Sayad | 0% | 100% | 100% | 33% | 22% | 0% | 44% | 22% |
| Kohestanat | 0% | 100% | 100% | 6% | 33% | 28% | 78% | 28% |
| Sozmaqala | 0% | 100% | 96% | 19% | 10% | 4% | 52% | 46% |
| Sancharak | 0% | 100% | 100% | 0% | 35% | 5% | 70% | 55% |
| Gosfandi | 0% | 100% | 100% | 0% | 38% | 13% | 38% | 13% |
| Balkhab | 14% | 100% | 95% | 0% | 38% | 0% | 81% | 29% |
| South Eastern Region | | | | | | | | |
| Ghazni | | | | | | | | |
| Ghazni | 0% | 97% | 57% | 54% | 34% | 26% | 34% | 17% |

Humanitarian Situation Monitoring (HSM) Round 3: District Profiles

Afghanistan, October - November 2022

| Districts | Shocks were reportedly experienced by households in the settlement | | | | Income | | | % of KIs reporting that they are unaware of whether any households in the settlement received assistance |
|----------------------|--|----------------|---------------------------------|--------------------|---|-----------|----------------------------------|--|
| | Active conflict or violence | Economic shock | Drought / precipitation deficit | Flood / heavy rain | The PRIMARY and SECONDARY sources of income | | Many men (51-75%) are unemployed | |
| | | | | | Agriculture | Livestock | | |
| Wali Muhammad Shahid | 0% | 100% | 100% | 50% | 39% | 56% | 67% | 6% |
| Khwaja Omari | 0% | 92% | 92% | 100% | 50% | 50% | 33% | 8% |
| Waghaz | 0% | 100% | 100% | 100% | 100% | 63% | 0% | 0% |
| Deh Yak | 0% | 100% | 100% | 20% | 100% | 100% | 80% | 0% |
| Jaghatu (Ghazni) | 0% | 100% | 100% | 100% | 100% | 100% | 0% | 0% |
| Andar | 0% | 97% | 100% | 76% | 69% | 3% | 62% | 0% |
| Zanakhan | 0% | 100% | 100% | 100% | 0% | 0% | 0% | 0% |
| Rashidan | 0% | 93% | 64% | 100% | 0% | 7% | 93% | 0% |
| Nawur | 0% | 77% | 36% | 77% | 25% | 30% | 70% | 5% |
| Qarabagh (Ghazni) | 0% | 85% | 98% | 44% | 71% | 5% | 71% | 4% |
| Giro | 0% | 100% | 100% | 100% | 100% | 62% | 0% | 0% |
| Ab Band | 8% | 92% | 50% | 92% | 75% | 25% | 0% | 8% |
| Jaghor | 3% | 95% | 100% | 98% | 76% | 2% | 3% | 0% |
| Muqur (Ghazni) | 0% | 100% | 74% | 59% | 44% | 41% | 0% | 0% |
| Malistan | 3% | 82% | 85% | 85% | 59% | 29% | 9% | 3% |
| Gelan | 0% | 100% | 63% | 38% | 8% | 17% | 0% | 0% |
| Ajristan | 0% | 93% | 80% | 93% | 87% | 20% | 0% | 13% |
| Nawa | 0% | 86% | 100% | 24% | 0% | 14% | 5% | 0% |
| Khost | | | | | | | | |
| Matun (Khost) | 0% | 97% | 0% | 29% | 24% | 26% | 44% | 21% |
| Mandozayi | 0% | 100% | 0% | 50% | 94% | 89% | 78% | 33% |
| Gurbuz | 0% | 93% | 0% | 100% | 13% | 0% | 0% | 47% |
| Tani | 0% | 100% | 0% | 6% | 89% | 89% | 72% | 28% |
| Musa Khel | 6% | 100% | 0% | 100% | 0% | 0% | 22% | 17% |
| Nadir Shah Kot | 8% | 50% | 0% | 100% | 17% | 8% | 42% | 0% |
| Sabari | 0% | 100% | 0% | 100% | 8% | 0% | 0% | 0% |
| Terezayi | 0% | 100% | 0% | 100% | 0% | 0% | 0% | 0% |
| Bak | 0% | 100% | 0% | 100% | 17% | 0% | 0% | 0% |
| Qalandar | 0% | 100% | 0% | 92% | 0% | 0% | 0% | 8% |
| Spera | 0% | 78% | 0% | 100% | 0% | 0% | 72% | 6% |
| Shamul | 0% | 100% | 0% | 42% | 0% | 0% | 83% | 0% |
| Jaji Maydan | 0% | 100% | 0% | 100% | 44% | 25% | 13% | 6% |
| Paktika | | | | | | | | |
| Sharan | 0% | 100% | 57% | 71% | 86% | 57% | 43% | 0% |

Humanitarian Situation Monitoring (HSM) Round 3: District Profiles

Afghanistan, October - November 2022

| Districts | Shocks were reportedly experienced by households in the settlement | | | | Income | | | % of KIs reporting that they are unaware of whether any households in the settlement received assistance |
|--------------------|--|----------------|---------------------------------|--------------------|---|-----------|----------------------------------|--|
| | Active conflict or violence | Economic shock | Drought / precipitation deficit | Flood / heavy rain | The PRIMARY and SECONDARY sources of income | | Many men (51-75%) are unemployed | |
| | | | | | Agriculture | Livestock | | |
| Mata Khan | 0% | 100% | 47% | 73% | 80% | 20% | 53% | 0% |
| Yosuf Khel | 0% | 100% | 67% | 39% | 33% | 28% | 56% | 11% |
| Yahya Khel | 0% | 100% | 58% | 75% | 50% | 58% | 75% | 0% |
| Sar Rawzah | 0% | 100% | 100% | 58% | 8% | 58% | 50% | 0% |
| Omna | 0% | 87% | 100% | 13% | 13% | 0% | 53% | 0% |
| Zarghun Shahr | 0% | 80% | 87% | 73% | 0% | 0% | 53% | 0% |
| Gomal | 0% | 29% | 100% | 100% | 0% | 14% | 100% | 0% |
| Jani Khel | 0% | 100% | 89% | 56% | 83% | 44% | 67% | 0% |
| Surobi (Paktika) | 0% | 25% | 94% | 75% | 13% | 0% | 6% | 0% |
| Urgun | 0% | 13% | 80% | 100% | 40% | 0% | 13% | 0% |
| Ziruk | 0% | 100% | 75% | 50% | 33% | 25% | 50% | 0% |
| Nika | 0% | 100% | 92% | 50% | 0% | 42% | 83% | 0% |
| Barmal | 0% | 100% | 95% | 100% | 0% | 45% | 100% | 0% |
| Giyan | 0% | 27% | 100% | 100% | 0% | 0% | 100% | 0% |
| Dila | 0% | 100% | 100% | 45% | 80% | 20% | 60% | 5% |
| Wazakhwah | 0% | 88% | 79% | 83% | 58% | 50% | 29% | 0% |
| Wormamay | 0% | 100% | 81% | 29% | 100% | 62% | 14% | 0% |
| Turwo | 0% | 100% | 82% | 55% | 91% | 100% | 9% | 0% |
| Paktya | | | | | | | | |
| Gardez | 0% | 43% | 14% | 38% | 14% | 0% | 32% | 46% |
| Ahmadaba | 0% | 100% | 79% | 79% | 29% | 64% | 86% | 7% |
| Zurmat | 0% | 100% | 36% | 86% | 79% | 11% | 71% | 11% |
| Shawak | 0% | 100% | 0% | 73% | 20% | 0% | 87% | 0% |
| Zadran | 0% | 92% | 13% | 100% | 33% | 0% | 75% | 38% |
| Sayed Karam | 0% | 100% | 100% | 18% | 14% | 85% | 34% | 7% |
| Jaji | 0% | 0% | 53% | 0% | 7% | 0% | 0% | 33% |
| Laja Ahmad Khel | 0% | 44% | 57% | 20% | 0% | 44% | 20% | 9% |
| Jani Khel (Paktya) | 0% | 47% | 53% | 40% | 13% | 0% | 20% | 33% |
| Chamkani | 0% | 100% | 10% | 80% | 85% | 0% | 100% | 30% |
| Dand Wa Patan | 0% | 100% | 20% | 93% | 47% | 0% | 93% | 60% |
| Southern Region | | | | | | | | |
| Helmand | | | | | | | | |
| Lashkargah | 0% | 89% | 85% | 0% | 45% | 26% | 2% | 28% |
| Nad-e-Ali | 0% | 94% | 93% | 0% | 80% | 61% | 12% | 40% |
| Nawa-e-Barakzai | 0% | 94% | 92% | 2% | 79% | 42% | 11% | 28% |

Humanitarian Situation Monitoring (HSM) Round 3: District Profiles

Afghanistan, October - November 2022

| Districts | Shocks were reportedly experienced by households in the settlement | | | | Income | | | % of KIs reporting that they are unaware of whether any households in the settlement received assistance |
|-------------------|--|----------------|---------------------------------|--------------------|---|-----------|----------------------------------|--|
| | Active conflict or violence | Economic shock | Drought / precipitation deficit | Flood / heavy rain | The PRIMARY and SECONDARY sources of income | | Many men (51-75%) are unemployed | |
| | | | | | Agriculture | Livestock | | |
| Nahr-e-Saraj | 0% | 95% | 98% | 0% | 76% | 44% | 10% | 41% |
| Washer | 0% | 89% | 100% | 0% | 96% | 67% | 22% | 33% |
| Garmser | 0% | 86% | 95% | 0% | 90% | 38% | 19% | 43% |
| Nawzad | 0% | 88% | 88% | 0% | 92% | 85% | 0% | 46% |
| Sangin | 4% | 100% | 100% | 0% | 85% | 59% | 0% | 22% |
| Musa Qala | 0% | 93% | 100% | 0% | 90% | 60% | 7% | 27% |
| Kajaki | 0% | 92% | 100% | 0% | 90% | 62% | 3% | 31% |
| Reg-e-Khan Nishin | 0% | 89% | 100% | 0% | 94% | 94% | 28% | 61% |
| Baghran | 3% | 85% | 92% | 0% | 84% | 65% | 10% | 51% |
| Deh-e-Shu | 0% | 86% | 91% | 0% | 97% | 66% | 20% | 57% |
| Kandahar | | | | | | | | |
| Kandahar | 2% | 100% | 94% | 42% | 67% | 0% | 0% | 22% |
| Arghandab | 0% | 100% | 100% | 19% | 81% | 0% | 5% | 14% |
| Daman | 0% | 100% | 96% | 63% | 67% | 15% | 0% | 22% |
| Panjwayee | 4% | 85% | 89% | 67% | 59% | 0% | 26% | 44% |
| Zheray | 0% | 100% | 100% | 50% | 70% | 0% | 55% | 55% |
| Shah Wali Kot | 0% | 100% | 97% | 50% | 88% | 41% | 0% | 24% |
| Khakrez | 0% | 100% | 100% | 33% | 78% | 56% | 6% | 50% |
| Arghestan | 0% | 100% | 100% | 100% | 100% | 93% | 14% | 52% |
| Ghorak | 0% | 100% | 95% | 24% | 76% | 57% | 5% | 52% |
| Maiwand | 3% | 100% | 100% | 36% | 67% | 0% | 6% | 55% |
| Spin Boldak | 2% | 89% | 96% | 86% | 74% | 69% | 0% | 41% |
| Nesh | 0% | 100% | 100% | 0% | 100% | 100% | 0% | 8% |
| Miyanshin | 0% | 100% | 100% | 50% | 42% | 0% | 4% | 58% |
| Shorabak | 0% | 61% | 94% | 100% | 100% | 100% | 0% | 6% |
| Maruf | 0% | 58% | 100% | 98% | 81% | 100% | 0% | 23% |
| Reg | 0% | 100% | 93% | 100% | 100% | 100% | 0% | 87% |
| Nimroz | | | | | | | | |
| Zaranj | 0% | 88% | 83% | 0% | 0% | 4% | 58% | 33% |
| Kang | 0% | 95% | 67% | 0% | 5% | 5% | 52% | 14% |
| Chakhansur | 0% | 100% | 100% | 0% | 0% | 0% | 83% | 0% |
| Char Burjak | 0% | 95% | 68% | 5% | 0% | 5% | 79% | 0% |
| Khashrod | 0% | 100% | 97% | 0% | 26% | 0% | 27% | 0% |
| Uruzgan | | | | | | | | |
| Tirinkot | 0% | 92% | 100% | 54% | 92% | 33% | 21% | 4% |

Humanitarian Situation Monitoring (HSM) Round 3: District Profiles

Afghanistan, October - November 2022

| Districts | Shocks were reportedly experienced by households in the settlement | | | | Income | | | % of KIs reporting that they are unaware of whether any households in the settlement received assistance |
|-------------------|--|----------------|---------------------------------|--------------------|---|-----------|----------------------------------|--|
| | Active conflict or violence | Economic shock | Drought / precipitation deficit | Flood / heavy rain | The PRIMARY and SECONDARY sources of income | | Many men (51-75%) are unemployed | |
| | | | | | Agriculture | Livestock | | |
| Dehraoud | 0% | 100% | 100% | 88% | 92% | 29% | 25% | 46% |
| Chora | 0% | 100% | 100% | 100% | 100% | 11% | 0% | 56% |
| Shahid-e-Hassas | 0% | 100% | 100% | 100% | 100% | 15% | 0% | 30% |
| Khas Uruzgan | 0% | 100% | 100% | 67% | 90% | 97% | 73% | 7% |
| Chinarto | 0% | 100% | 100% | 89% | 94% | 78% | 72% | 11% |
| Gizab | 0% | 100% | 100% | 100% | 100% | 33% | 5% | 86% |
| Zabul | | | | | | | | |
| Qalat | 0% | 97% | 97% | 100% | 70% | 3% | 52% | 58% |
| Tarnak Wa Jaldak | 0% | 100% | 100% | 97% | 100% | 3% | 57% | 53% |
| Shinkay | 0% | 67% | 75% | 38% | 38% | 46% | 17% | 25% |
| Mizan | 0% | 100% | 100% | 93% | 100% | 13% | 60% | 60% |
| Arghandab (Zabul) | 0% | 100% | 100% | 100% | 100% | 4% | 79% | 58% |
| Shah Joi | 0% | 100% | 79% | 90% | 64% | 36% | 44% | 10% |
| Daychopan | 0% | 96% | 100% | 100% | 100% | 0% | 0% | 4% |
| Atghar | 0% | 72% | 94% | 50% | 17% | 39% | 56% | 0% |
| Nawbahar | 0% | 100% | 43% | 43% | 14% | 33% | 33% | 29% |
| Shamul Zai | 0% | 73% | 73% | 58% | 12% | 12% | 61% | 3% |
| Kakar | 0% | 100% | 100% | 100% | 100% | 0% | 0% | 0% |
| Western Region | | | | | | | | |
| Badghis | | | | | | | | |
| Qala-e-Naw | 0% | 51% | 91% | 1% | 31% | 7% | 25% | 4% |
| Ab Kamari | 0% | 100% | 100% | 0% | 0% | 0% | 95% | 0% |
| Muqur (Badghis) | 0% | 100% | 100% | 0% | 0% | 0% | 100% | 0% |
| Qadis | 0% | 100% | 94% | 3% | 12% | 12% | 55% | 6% |
| Bala Murghab | 13% | 96% | 54% | 21% | 0% | 0% | 17% | 38% |
| Jawand | 0% | 98% | 52% | 6% | 26% | 16% | 24% | 4% |
| Ghormach | 0% | 88% | 0% | 33% | 0% | 4% | 4% | 0% |
| Farah | | | | | | | | |
| Farah | 4% | 93% | 100% | 0% | 78% | 22% | 0% | 0% |
| Pushtrod | 0% | 100% | 100% | 0% | 100% | 100% | 0% | 0% |
| Khak-e-Safed | 0% | 100% | 100% | 0% | 100% | 100% | 0% | 0% |
| Qala-e-Kah | 0% | 95% | 100% | 0% | 68% | 68% | 0% | 9% |
| Shibkoh | 0% | 92% | 100% | 0% | 67% | 92% | 0% | 33% |
| Bala Buluk | 0% | 100% | 100% | 0% | 76% | 90% | 0% | 62% |
| Anar Dara | 0% | 100% | 100% | 0% | 100% | 95% | 0% | 5% |

Humanitarian Situation Monitoring (HSM) Round 3: District Profiles

Afghanistan, October - November 2022

| Districts | Shocks were reportedly experienced by households in the settlement | | | | Income | | | % of KIs reporting that they are unaware of whether any households in the settlement received assistance |
|------------------|--|----------------|---------------------------------|--------------------|---|-----------|----------------------------------|--|
| | Active conflict or violence | Economic shock | Drought / precipitation deficit | Flood / heavy rain | The PRIMARY and SECONDARY sources of income | | Many men (51-75%) are unemployed | |
| | | | | | Agriculture | Livestock | | |
| Bakwa | 0% | 100% | 100% | 0% | 100% | 100% | 0% | 0% |
| Lash-e-Juwayn | 0% | 72% | 89% | 0% | 100% | 94% | 0% | 0% |
| Gulistan | 0% | 100% | 100% | 0% | 21% | 13% | 29% | 8% |
| Pur Chaman | 0% | 97% | 100% | 0% | 21% | 28% | 10% | 3% |
| Ghor | | | | | | | | |
| Feroz Koh | 2% | 87% | 74% | 0% | 80% | 65% | 13% | 17% |
| Do Layna | 0% | 100% | 100% | 0% | 100% | 81% | 48% | 5% |
| Dawlatyar | 0% | 100% | 100% | 0% | 0% | 0% | 29% | 0% |
| Charsadra | 0% | 89% | 100% | 0% | 100% | 67% | 22% | 0% |
| Pasaband | 0% | 100% | 90% | 0% | 92% | 65% | 77% | 0% |
| Shahrak | 0% | 96% | 100% | 0% | 30% | 33% | 26% | 0% |
| Lal Wa Sarjantal | 0% | 100% | 96% | 5% | 30% | 18% | 93% | 0% |
| Taywarah | 0% | 100% | 41% | 0% | 78% | 13% | 59% | 3% |
| Tolak | 0% | 100% | 100% | 0% | 8% | 4% | 13% | 0% |
| Saghar | 0% | 100% | 87% | 0% | 87% | 33% | 53% | 0% |
| Herat | | | | | | | | |
| Herat | 0% | 100% | 11% | 0% | 9% | 0% | 49% | 18% |
| Injil | 0% | 92% | 68% | 0% | 72% | 20% | 8% | 48% |
| Guzara | 0% | 100% | 89% | 0% | 78% | 56% | 48% | 81% |
| Karukh | 0% | 100% | 100% | 0% | 83% | 87% | 67% | 0% |
| Zindajan | 0% | 100% | 79% | 0% | 79% | 50% | 58% | 17% |
| Pashtun Zarghun | 0% | 97% | 97% | 5% | 21% | 36% | 62% | 0% |
| Kushk | 0% | 100% | 0% | 0% | 0% | 0% | 0% | 0% |
| Gulran | 0% | 97% | 7% | 7% | 33% | 17% | 7% | 3% |
| Adraskan | 0% | 96% | 100% | 0% | 46% | 83% | 33% | 0% |
| Kushk-e-Kuhna | 0% | 100% | 97% | 0% | 23% | 10% | 50% | 0% |
| Ghoryan | 3% | 79% | 97% | 0% | 48% | 61% | 18% | 3% |
| Obe | 0% | 63% | 100% | 3% | 0% | 77% | 0% | 0% |
| Kohsan | 0% | 100% | 100% | 0% | 33% | 71% | 57% | 5% |
| Shindand | 0% | 91% | 100% | 2% | 56% | 73% | 24% | 2% |
| Farsi | 0% | 92% | 100% | 4% | 42% | 83% | 58% | 0% |
| Chisht-e-Sharif | 0% | 100% | 100% | 0% | 4% | 78% | 0% | 0% |

Humanitarian Situation Monitoring (HSM) Round 3: District Profiles Afghanistan, October - November 2022

| Districts | Food Security | | | | | | | | | | |
|-------------------------|--|--|-------|-----------------------|-------|---------------------------|---|--|---|--------------------|-----------|
| | Hunger was severe for MOST households ⁴ | The THREE most common barriers regarding access to markets | | | | | Households in settlement were able to access enough food ⁵ | No markets or stores of food, non-food items (NFIs), and winterisation items) ⁶ | ANY change in price for staple food in markets (top three choices) ⁷ | | |
| | | Market too far | | Financial constraints | | No access for women alone | | | Increased a lot | Increased a little | No change |
| | | Men | Women | Men | Women | Women | Few households (1 - 25%) | | | | |
| Central Highland Region | | | | | | | | | | | |
| Bamyan | | | | | | | | | | | |
| Bamyan | 0% | 7% | 7% | 100% | 100% | 7% | 0% | 0% | 0% | 44% | 52% |
| Shibar | 0% | 67% | 67% | 100% | 100% | 57% | 0% | 0% | 0% | 67% | 33% |
| Sayghan | 0% | 56% | 56% | 94% | 100% | 72% | 28% | 0% | 0% | 44% | 39% |
| Kahmard | 0% | 47% | 47% | 100% | 100% | 87% | 7% | 0% | 7% | 53% | 40% |
| Yakawlang | 0% | 34% | 34% | 100% | 100% | 9% | 0% | 21% | 0% | 74% | 0% |
| Panjab | 0% | 52% | 58% | 100% | 100% | 0% | 0% | 11% | 78% | 12% | 10% |
| Waras | 0% | 77% | 92% | 100% | 99% | 7% | 0% | 0% | 18% | 30% | 36% |
| Daykundi | | | | | | | | | | | |
| Nili | 0% | 56% | 56% | 96% | 96% | 0% | 0% | 0% | 0% | 100% | 0% |
| Shahrestan | 0% | 90% | 98% | 98% | 95% | 2% | 49% | 0% | 2% | 78% | 17% |
| Ashtarlay | 2% | 7% | 6% | 98% | 100% | 26% | 0% | 8% | 37% | 37% | 22% |
| Khedir | 0% | 96% | 96% | 96% | 82% | 7% | 25% | 0% | 0% | 96% | 0% |
| Kiti | 27% | 0% | 0% | 97% | 97% | 30% | 7% | 0% | 3% | 97% | 0% |
| Miramor | 0% | 0% | 0% | 100% | 100% | 0% | 0% | 0% | 0% | 81% | 16% |
| Sang-e-Takht | 0% | 44% | 44% | 98% | 100% | 0% | 0% | 2% | 0% | 80% | 20% |
| Kajran | 15% | 0% | 0% | 93% | 100% | 70% | 15% | 0% | 4% | 93% | 4% |
| Patoo | 0% | 0% | 0% | 100% | 100% | 4% | 0% | 0% | 0% | 100% | 0% |
| Central Region | | | | | | | | | | | |
| Kabul | | | | | | | | | | | |
| Kabul | 20% | 2% | 2% | 98% | 100% | 11% | 70% | 0% | 43% | 22% | 30% |
| Paghman | 19% | 35% | 35% | 100% | 100% | 60% | 90% | 5% | 15% | 50% | 35% |
| Chahar Asyab | 11% | 65% | 59% | 100% | 100% | 76% | 83% | 6% | 6% | 59% | 29% |
| Bagrami | 78% | 7% | 7% | 100% | 100% | 0% | 50% | 17% | 100% | 0% | 0% |
| Deh Sabz | 0% | 7% | 7% | 100% | 100% | 73% | 100% | 0% | 0% | 7% | 60% |
| Shakar Dara | 14% | 18% | 29% | 100% | 100% | 53% | 24% | 19% | 12% | 29% | 47% |
| Musahi | 0% | 58% | 58% | 100% | 100% | 92% | 100% | 0% | 0% | 17% | 67% |
| Mir Bacha Kot | 17% | 36% | 36% | 100% | 100% | 45% | 83% | 8% | 9% | 55% | 18% |
| Khak-e-Jabbar | 0% | 83% | 83% | 100% | 100% | 92% | 100% | 0% | 0% | 83% | 17% |

⁴ Most households had often no access to food (during the 30 days prior to the data collection, most households had no access to food during more than 10 days in total)

⁵ These households in the settlement were able to access enough food to meet minimum daily needs in the 30 days prior to the data collection

⁶ % KIs reporting that there were no markets or stores near the settlement

⁷ % KIs reporting that in the 30 days prior to data collection, there had been any change in price for staple food (flour, eggs, fruits and vegetables, etc.) in these markets

Humanitarian Situation Monitoring (HSM) Round 3: District Profiles

Afghanistan, October - November 2022

| Districts | Food Security | | | | | | | | | | |
|-----------------------|---------------------------------------|--|-------|-----------------------|-------|---------------------------|--|---|--|--------------------|-----------|
| | Hunger was severe for MOST households | The THREE most common barriers regarding access to markets | | | | | Households in settlement were able to access enough food | No markets or stores of food, non-food items (NFIs), and winterisation items) | ANY change in price for staple food in markets (top three choices) | | |
| | | Market too far | | Financial constraints | | No access for women alone | | | Increased a lot | Increased a little | No change |
| | | Men | Women | Men | Women | Women | Few households (1 - 25%) | | | | |
| Kalakan | 0% | 33% | 42% | 100% | 100% | 42% | 83% | 0% | 0% | 17% | 83% |
| Guldara | 33% | 14% | 14% | 100% | 100% | 57% | 56% | 22% | 14% | 71% | 14% |
| Farza | 7% | 7% | 7% | 100% | 100% | 33% | 73% | 0% | 13% | 33% | 13% |
| Estalef | 0% | 22% | 22% | 100% | 100% | 22% | 89% | 0% | 0% | 0% | 67% |
| Qarabagh (Kabul) | 0% | 58% | 58% | 100% | 100% | 92% | 50% | 0% | 0% | 33% | 67% |
| Surobi (Kabul) | 0% | 72% | 72% | 100% | 100% | 88% | 100% | 0% | 0% | 72% | 28% |
| Kapisa | | | | | | | | | | | |
| Mahmood-e-Raqi | 8% | 0% | 0% | 96% | 100% | 63% | 100% | 0% | 4% | 63% | 0% |
| Hisa-e-Duwum Kohistan | 17% | 12% | 12% | 100% | 100% | 59% | 78% | 6% | 0% | 18% | 29% |
| Koh Band | 22% | 7% | 7% | 100% | 100% | 43% | 94% | 22% | 29% | 43% | 14% |
| Hisa-e-Awal Kohistan | 0% | 0% | 0% | 75% | 75% | 0% | 60% | 20% | 0% | 8% | 75% |
| Nijrab | 4% | 16% | 16% | 100% | 100% | 52% | 86% | 11% | 0% | 40% | 4% |
| Tagab (Kapisa) | 13% | 13% | 13% | 100% | 100% | 63% | 94% | 0% | 13% | 50% | 13% |
| Alasay | 13% | 57% | 57% | 100% | 100% | 86% | 100% | 53% | 0% | 29% | 14% |
| Logar | | | | | | | | | | | |
| Pul-e-Alam | 3% | 14% | 18% | 93% | 86% | 11% | 52% | 10% | 7% | 25% | 0% |
| Baraki Barak | 14% | 32% | 47% | 84% | 84% | 32% | 62% | 10% | 16% | 21% | 16% |
| Charkh | 53% | 8% | 8% | 25% | 17% | 17% | 53% | 20% | 58% | 42% | 0% |
| Khoshi | 83% | 0% | 0% | 33% | 0% | 67% | 67% | 83% | 67% | 33% | 0% |
| Mohammad Agha | 0% | 38% | 38% | 100% | 100% | 67% | 46% | 0% | 0% | 63% | 4% |
| Kharwar | 78% | 0% | 14% | 14% | 7% | 7% | 94% | 22% | 100% | 0% | 0% |
| Azra | 33% | 50% | 50% | 83% | 50% | 100% | 100% | 50% | 50% | 50% | 0% |
| Maidan Wardak | | | | | | | | | | | |
| Maydan Shahr | 55% | 6% | 6% | 100% | 100% | 0% | 15% | 20% | 6% | 94% | 0% |
| Nerkh | 43% | 9% | 9% | 100% | 100% | 0% | 5% | 48% | 0% | 100% | 0% |
| Jalrez | 0% | 7% | 7% | 43% | 43% | 29% | 65% | 18% | 29% | 14% | 14% |
| Chak-e-Wardak | 3% | 4% | 0% | 4% | 15% | 89% | 87% | 10% | 4% | 56% | 30% |
| Saydabad | 26% | 30% | 59% | 7% | 0% | 96% | 30% | 0% | 0% | 0% | 26% |
| Daymirdad | 19% | 67% | 67% | 100% | 100% | 0% | 56% | 63% | 33% | 17% | 33% |
| Hesa-e-Awal Behsud | 0% | 100% | 88% | 100% | 75% | 0% | 32% | 76% | 0% | 0% | 63% |

Humanitarian Situation Monitoring (HSM) Round 3: District Profiles Afghanistan, October - November 2022

| Districts | Food Security | | | | | | | | | | |
|------------------|---------------------------------------|--|-------|-----------------------|-------|---------------------------|--|---|--|--------------------|-----------|
| | Hunger was severe for MOST households | The THREE most common barriers regarding access to markets | | | | | Households in settlement were able to access enough food | No markets or stores of food, non-food items (NFIs), and winterisation items) | ANY change in price for staple food in markets (top three choices) | | |
| | | Market too far | | Financial constraints | | No access for women alone | | | Increased a lot | Increased a little | No change |
| | | Men | Women | Men | Women | Women | Few households (1 - 25%) | | | | |
| Jaghata (Wardak) | 0% | 7% | 13% | 7% | 0% | 93% | 0% | 0% | 0% | 0% | 40% |
| Markaz-e-Behsud | 2% | 25% | 32% | 41% | 42% | 19% | 47% | 40% | 17% | 24% | 19% |
| Panjsher | | | | | | | | | | | |
| Bazarak | 0% | 21% | 29% | 57% | 36% | 64% | 0% | 7% | 0% | 100% | 0% |
| Rukha | 0% | 33% | 27% | 67% | 33% | 60% | 0% | 0% | 0% | 100% | 0% |
| Dara | 0% | 76% | 76% | 77% | 35% | 56% | 0% | 5% | 0% | 100% | 0% |
| Khenj | 0% | 14% | 14% | 100% | 57% | 50% | 0% | 7% | 0% | 100% | 0% |
| Onaba | 0% | 13% | 13% | 67% | 33% | 53% | 0% | 0% | 0% | 100% | 0% |
| Shutul | 0% | 56% | 67% | 67% | 22% | 56% | 0% | 0% | 0% | 100% | 0% |
| Paryan | 0% | 10% | 5% | 100% | 60% | 50% | 0% | 0% | 0% | 100% | 0% |
| Parwan | | | | | | | | | | | |
| Charikar | 6% | 0% | 0% | 11% | 11% | 6% | 17% | 3% | 37% | 31% | 9% |
| Bagram | 58% | 4% | 4% | 42% | 42% | 0% | 33% | 0% | 8% | 58% | 33% |
| Shinwari | 81% | 33% | 17% | 100% | 92% | 83% | 19% | 43% | 0% | 25% | 75% |
| Sayed Khel | 4% | 0% | 0% | 48% | 48% | 0% | 33% | 4% | 4% | 61% | 4% |
| Jabal Saraj | 39% | 0% | 7% | 93% | 93% | 0% | 94% | 22% | 0% | 50% | 29% |
| Salang | 47% | 11% | 11% | 22% | 22% | 0% | 40% | 40% | 11% | 33% | 44% |
| Ghorband | 50% | 0% | 0% | 100% | 100% | 100% | 5% | 5% | 0% | 0% | 100% |
| Koh-e-Safi | 67% | 93% | 93% | 53% | 47% | 0% | 47% | 0% | 67% | 33% | 0% |
| Surkh-e-Parsa | 41% | 0% | 0% | 92% | 92% | 25% | 32% | 45% | 17% | 42% | 42% |
| Shekh Ali | 5% | 0% | 0% | 47% | 47% | 32% | 52% | 10% | 37% | 58% | 5% |
| Eastern Region | | | | | | | | | | | |
| Kunar | | | | | | | | | | | |
| Asad Abad | 5% | 24% | 24% | 100% | 94% | 0% | 10% | 15% | 47% | 0% | 24% |
| Marawara | 17% | 0% | 0% | 100% | 100% | 0% | 17% | 92% | 0% | 0% | 100% |
| Watapur | 58% | 0% | 0% | 71% | 86% | 14% | 58% | 71% | 100% | 0% | 0% |
| Narang | 50% | 67% | 83% | 100% | 100% | 0% | 33% | 67% | 0% | 0% | 0% |
| Sar Kani | 33% | 0% | 0% | 100% | 100% | 33% | 39% | 83% | 0% | 0% | 0% |
| Shigal | 0% | 89% | 92% | 100% | 100% | 3% | 0% | 3% | 87% | 13% | 0% |
| Dara-e-Pech | 94% | 0% | 0% | 100% | 100% | 0% | 94% | 72% | 100% | 0% | 0% |
| Bar Kunar | 13% | 93% | 93% | 93% | 87% | 13% | 0% | 0% | 100% | 0% | 0% |
| Chawkay | 0% | 17% | 17% | 100% | 100% | 0% | 29% | 75% | 0% | 100% | 0% |

Humanitarian Situation Monitoring (HSM) Round 3: District Profiles Afghanistan, October - November 2022

| Districts | Food Security | | | | | | | | | | |
|----------------|---------------------------------------|--|-------|-----------------------|-------|---------------------------|--|---|--|--------------------|-----------|
| | Hunger was severe for MOST households | The THREE most common barriers regarding access to markets | | | | | Households in settlement were able to access enough food | No markets or stores of food, non-food items (NFIs), and winterisation items) | ANY change in price for staple food in markets (top three choices) | | |
| | | Market too far | | Financial constraints | | No access for women alone | | | Increased a lot | Increased a little | No change |
| | | Men | Women | Men | Women | Women | Few households (1 - 25%) | | | | |
| Khas Kunar | 0% | 18% | 27% | 100% | 100% | 18% | 11% | 39% | 0% | 55% | 45% |
| Ghazi Abad | 15% | 81% | 78% | 70% | 52% | 48% | 70% | 0% | 0% | 4% | 7% |
| Dangam | 50% | 91% | 91% | 95% | 95% | 77% | 100% | 0% | 0% | 0% | 0% |
| Chapa Dara | 100% | 0% | 0% | 100% | 100% | 0% | 100% | 94% | 100% | 0% | 0% |
| Nurgal | 0% | 0% | 17% | 100% | 100% | 0% | 0% | 71% | 0% | 100% | 0% |
| Nari | 0% | 84% | 84% | 79% | 74% | 63% | 95% | 0% | 0% | 11% | 5% |
| Laghman | | | | | | | | | | | |
| Mehtarlam | 16% | 41% | 37% | 96% | 90% | 35% | 60% | 6% | 31% | 3% | 1% |
| Qarghayee | 4% | 65% | 58% | 92% | 81% | 38% | 63% | 4% | 31% | 0% | 8% |
| Alishang | 21% | 67% | 63% | 92% | 58% | 33% | 58% | 27% | 21% | 4% | 13% |
| Alingar | 30% | 86% | 86% | 100% | 97% | 24% | 79% | 12% | 24% | 0% | 3% |
| Dawlatshah | 13% | 80% | 73% | 100% | 87% | 13% | 50% | 38% | 7% | 7% | 13% |
| Nangarhar | | | | | | | | | | | |
| Jalalabad | 0% | 5% | 5% | 65% | 75% | 5% | 50% | 0% | 0% | 50% | 15% |
| Behsud | 0% | 33% | 33% | 96% | 92% | 8% | 54% | 0% | 0% | 38% | 17% |
| Surkh Rod | 11% | 19% | 19% | 56% | 56% | 0% | 50% | 0% | 19% | 0% | 0% |
| Chaparhar | 0% | 43% | 43% | 85% | 73% | 33% | 60% | 7% | 3% | 28% | 20% |
| Kama | 0% | 50% | 50% | 100% | 100% | 0% | 28% | 0% | 0% | 17% | 6% |
| Kuz Kunar | 22% | 29% | 29% | 100% | 100% | 12% | 33% | 6% | 0% | 12% | 0% |
| Rodat | 25% | 29% | 29% | 57% | 57% | 14% | 67% | 42% | 0% | 0% | 43% |
| Khogyani | 21% | 19% | 15% | 33% | 37% | 0% | 42% | 18% | 19% | 4% | 7% |
| Bati Kot | 0% | 36% | 21% | 43% | 29% | 43% | 50% | 22% | 21% | 7% | 43% |
| Deh Bala | 0% | 50% | 56% | 50% | 50% | 56% | 44% | 41% | 6% | 19% | 31% |
| Pachir Wa Agam | 5% | 50% | 50% | 50% | 43% | 43% | 81% | 33% | 29% | 57% | 14% |
| Dara-e-Nur | 25% | 9% | 18% | 100% | 100% | 18% | 42% | 8% | 0% | 0% | 9% |
| Kot | 17% | 33% | 67% | 83% | 67% | 67% | 50% | 50% | 33% | 17% | 33% |
| Goshta | 0% | 35% | 35% | 100% | 100% | 0% | 50% | 0% | 0% | 20% | 10% |
| Achin | 0% | 31% | 31% | 44% | 38% | 44% | 43% | 24% | 6% | 19% | 38% |
| Shinwar | 0% | 33% | 39% | 56% | 44% | 56% | 38% | 14% | 0% | 50% | 6% |
| Muhmand Dara | 0% | 8% | 8% | 25% | 25% | 25% | 25% | 0% | 8% | 17% | 17% |
| Lalpoor | 0% | 43% | 36% | 86% | 79% | 29% | 56% | 22% | 29% | 64% | 0% |
| Sherzad | 17% | 13% | 13% | 0% | 0% | 0% | 60% | 50% | 0% | 13% | 40% |

Humanitarian Situation Monitoring (HSM) Round 3: District Profiles Afghanistan, October - November 2022

| Districts | Food Security | | | | | | | | | | |
|-----------------------|---------------------------------------|--|-------|-----------------------|-------|---------------------------|--|---|--|--------------------|-----------|
| | Hunger was severe for MOST households | The THREE most common barriers regarding access to markets | | | | | Households in settlement were able to access enough food | No markets or stores of food, non-food items (NFIs), and winterisation items) | ANY change in price for staple food in markets (top three choices) | | |
| | | Market too far | | Financial constraints | | No access for women alone | | | Increased a lot | Increased a little | No change |
| | | Men | Women | Men | Women | Women | Few households (1 - 25%) | | | | |
| Nazyan | 0% | 44% | 44% | 69% | 56% | 44% | 90% | 24% | 0% | 94% | 6% |
| Hesarak | 14% | 43% | 57% | 29% | 29% | 0% | 62% | 33% | 7% | 50% | 7% |
| Dur Baba | 0% | 64% | 60% | 60% | 60% | 28% | 79% | 24% | 8% | 64% | 20% |
| Nuristan | | | | | | | | | | | |
| Parun | 13% | 33% | 0% | 100% | 50% | 17% | 27% | 60% | 0% | 100% | 0% |
| Waygal | 6% | 0% | 0% | 100% | 100% | 0% | 0% | 0% | 0% | 100% | 0% |
| Wama | 17% | 0% | 0% | 88% | 88% | 0% | 33% | 56% | 0% | 100% | 0% |
| Nurgaram | 0% | 31% | 31% | 63% | 50% | 19% | 11% | 11% | 100% | 0% | 0% |
| Duab | 0% | 44% | 38% | 63% | 38% | 19% | 33% | 11% | 100% | 0% | 0% |
| Kamdesh | 0% | 78% | 72% | 100% | 83% | 39% | 14% | 14% | 22% | 56% | 17% |
| Mandol | 0% | 0% | 0% | 100% | 100% | 0% | 0% | 69% | 100% | 0% | 0% |
| Barg-e-Matal | 0% | 94% | 82% | 100% | 94% | 76% | 40% | 10% | 6% | 82% | 0% |
| North Eastern Region | | | | | | | | | | | |
| Badakhshan | | | | | | | | | | | |
| Fayzabad (Badakhshan) | 0% | 84% | 86% | 100% | 59% | 62% | 29% | 23% | 27% | 32% | 0% |
| Argo | 0% | 35% | 48% | 48% | 61% | 17% | 0% | 23% | 57% | 39% | 0% |
| Arghanj Khwah | 2% | 100% | 98% | 100% | 21% | 83% | 4% | 0% | 0% | 0% | 15% |
| Yaftal-e-Sufla | 0% | 50% | 50% | 100% | 100% | 46% | 0% | 0% | 54% | 42% | 4% |
| Khash | 0% | 29% | 48% | 5% | 5% | 0% | 0% | 0% | 100% | 0% | 0% |
| Baharak (Badakhshan) | 0% | 0% | 0% | 100% | 100% | 38% | 63% | 52% | 0% | 85% | 15% |
| Darayem | 0% | 6% | 6% | 0% | 0% | 12% | 0% | 6% | 88% | 6% | 6% |
| Kohestan (Badakhshan) | 0% | 18% | 45% | 100% | 73% | 68% | 73% | 27% | 91% | 9% | 0% |
| Yawan | 0% | 75% | 75% | 100% | 100% | 100% | 0% | 0% | 8% | 92% | 0% |
| Jorm | 0% | 65% | 59% | 76% | 47% | 76% | 8% | 32% | 0% | 24% | 0% |
| Teshkan | 0% | 20% | 20% | 80% | 80% | 20% | 4% | 81% | 60% | 40% | 0% |
| Shuhada | 0% | 0% | 0% | 100% | 100% | 0% | 61% | 0% | 100% | 0% | 0% |
| Shahr-e-Buzurg | 0% | 75% | 74% | 98% | 98% | 5% | 0% | 0% | 100% | 0% | 0% |
| Raghestan | 0% | 18% | 82% | 100% | 91% | 23% | 58% | 8% | 59% | 41% | 0% |
| Kishm | 2% | 75% | 70% | 20% | 30% | 35% | 0% | 52% | 0% | 95% | 0% |
| Warduj | 0% | 40% | 40% | 100% | 80% | 93% | 4% | 38% | 0% | 47% | 53% |
| Tagab (Badakhshan) | 2% | 0% | 0% | 0% | 0% | 0% | 7% | 100% | 0% | 0% | 0% |

Humanitarian Situation Monitoring (HSM) Round 3: District Profiles Afghanistan, October - November 2022

| Districts | Food Security | | | | | | | | | | |
|-----------------|---------------------------------------|--|-------|-----------------------|-------|---------------------------|--|---|--|--------------------|-----------|
| | Hunger was severe for MOST households | The THREE most common barriers regarding access to markets | | | | | Households in settlement were able to access enough food | No markets or stores of food, non-food items (NFIs), and winterisation items) | ANY change in price for staple food in markets (top three choices) | | |
| | | Market too far | | Financial constraints | | No access for women alone | | | Increased a lot | Increased a little | No change |
| | | Men | Women | Men | Women | Women | Few households (1 - 25%) | | | | |
| Yamgan | 0% | 0% | 0% | 100% | 100% | 0% | 100% | 94% | 0% | 0% | 100% |
| Shighnan | 0% | 0% | 14% | 100% | 95% | 0% | 95% | 0% | 100% | 0% | 0% |
| Khwahan | 44% | 85% | 89% | 100% | 89% | 89% | 33% | 0% | 89% | 11% | 0% |
| Kofab | 81% | 74% | 70% | 100% | 100% | 70% | 56% | 0% | 100% | 0% | 0% |
| Darwaz-e-Paen | 2% | 82% | 82% | 94% | 100% | 0% | 19% | 68% | 24% | 76% | 0% |
| Eshkashem | 6% | 33% | 50% | 100% | 94% | 0% | 100% | 0% | 100% | 0% | 0% |
| Shaki | 0% | 100% | 100% | 100% | 100% | 0% | 0% | 75% | 0% | 100% | 0% |
| Zebak | 0% | 0% | 0% | 100% | 100% | 71% | 93% | 53% | 0% | 100% | 0% |
| Keran Wa Monjan | 7% | 50% | 100% | 50% | 50% | 100% | 10% | 93% | 0% | 0% | 0% |
| Darwaz-e-Balla | 10% | 88% | 88% | 100% | 100% | 0% | 17% | 73% | 0% | 100% | 0% |
| Wakhan | 0% | 38% | 63% | 100% | 50% | 88% | 10% | 80% | 13% | 88% | 0% |
| Baghlan | | | | | | | | | | | |
| Pul-e-Khumri | 20% | 27% | 23% | 73% | 77% | 37% | 18% | 25% | 7% | 30% | 7% |
| Dahana-e-Ghori | 11% | 56% | 56% | 78% | 56% | 61% | 0% | 33% | 22% | 67% | 11% |
| Doshi | 0% | 41% | 41% | 71% | 65% | 12% | 0% | 6% | 0% | 65% | 24% |
| Nahrin | 28% | 0% | 25% | 0% | 0% | 25% | 28% | 78% | 0% | 100% | 0% |
| Baghlan-e-Jadid | 50% | 33% | 52% | 57% | 67% | 33% | 44% | 56% | 5% | 76% | 5% |
| Khinjan | 0% | 17% | 17% | 83% | 75% | 25% | 0% | 33% | 0% | 50% | 42% |
| Andarab | 11% | 47% | 47% | 93% | 93% | 27% | 6% | 17% | 20% | 67% | 13% |
| Deh Salah | 6% | 43% | 43% | 83% | 77% | 33% | 0% | 17% | 13% | 67% | 17% |
| Khwaja Hejran | 6% | 18% | 94% | 18% | 47% | 100% | 0% | 53% | 0% | 100% | 0% |
| Burka | 5% | 0% | 0% | 25% | 25% | 0% | 5% | 81% | 0% | 100% | 0% |
| Tala Wa Barfak | 21% | 64% | 64% | 76% | 76% | 12% | 0% | 34% | 36% | 60% | 4% |
| Pul-e-Hisar | 8% | 44% | 44% | 100% | 81% | 50% | 0% | 33% | 13% | 75% | 13% |
| Khost Wa Fereng | 7% | 0% | 0% | 50% | 100% | 50% | 0% | 60% | 0% | 100% | 0% |
| Guzargah-e-Noor | 33% | 20% | 100% | 20% | 40% | 100% | 0% | 72% | 0% | 80% | 0% |
| Fereng Wa Gharu | 0% | 60% | 40% | 60% | 80% | 100% | 0% | 50% | 0% | 40% | 0% |
| Kunduz | | | | | | | | | | | |
| Kunduz | 2% | 43% | 43% | 96% | 93% | 25% | 28% | 6% | 0% | 21% | 31% |
| Chahar Darah | 27% | 74% | 74% | 96% | 100% | 59% | 45% | 47% | 59% | 7% | 4% |

Humanitarian Situation Monitoring (HSM) Round 3: District Profiles Afghanistan, October - November 2022

| Districts | Food Security | | | | | | | | | | |
|-------------------|---------------------------------------|--|-------|-----------------------|-------|---------------------------|--|---|--|--------------------|-----------|
| | Hunger was severe for MOST households | The THREE most common barriers regarding access to markets | | | | | Households in settlement were able to access enough food | No markets or stores of food, non-food items (NFIs), and winterisation items) | ANY change in price for staple food in markets (top three choices) | | |
| | | Market too far | | Financial constraints | | No access for women alone | | | Increased a lot | Increased a little | No change |
| | | Men | Women | Men | Women | Women | Few households (1 - 25%) | | | | |
| Ali Abad | 0% | 87% | 80% | 100% | 100% | 0% | 6% | 55% | 0% | 53% | 0% |
| Khan Abad | 1% | 95% | 95% | 100% | 100% | 0% | 69% | 0% | 0% | 0% | 0% |
| Imam Sahib | 18% | 55% | 46% | 95% | 95% | 5% | 23% | 79% | 9% | 77% | 0% |
| Dasht-e-Archi | 0% | 77% | 97% | 77% | 57% | 97% | 93% | 0% | 0% | 0% | 3% |
| Qala-e-Zal | 6% | 47% | 29% | 41% | 35% | 71% | 39% | 6% | 0% | 6% | 12% |
| Takhar | | | | | | | | | | | |
| Taloqan | 18% | 47% | 42% | 95% | 76% | 74% | 20% | 42% | 92% | 8% | 0% |
| Hazar Sumuch | 7% | 100% | 100% | 100% | 0% | 100% | 33% | 93% | 0% | 100% | 0% |
| Baharak (Takhar) | 0% | 82% | 73% | 100% | 100% | 82% | 24% | 83% | 9% | 91% | 0% |
| Bangi | 0% | 33% | 33% | 100% | 100% | 20% | 52% | 55% | 100% | 0% | 0% |
| Chal | 63% | 58% | 58% | 96% | 67% | 100% | 83% | 50% | 100% | 0% | 0% |
| Namak Ab | 43% | 92% | 100% | 100% | 75% | 100% | 29% | 43% | 100% | 0% | 0% |
| Kalafgan | 32% | 67% | 63% | 100% | 98% | 90% | 27% | 20% | 100% | 0% | 0% |
| Farkhar | 2% | 21% | 36% | 86% | 93% | 43% | 17% | 77% | 93% | 7% | 0% |
| Khwaja Ghar | 0% | 100% | 33% | 100% | 100% | 100% | 17% | 88% | 0% | 67% | 33% |
| Rostaq | 3% | 0% | 0% | 100% | 100% | 0% | 3% | 97% | 100% | 0% | 0% |
| Eshkamesh | 0% | 0% | 0% | 100% | 100% | 0% | 33% | 93% | 100% | 0% | 0% |
| Dasht-e-Qala | 38% | 63% | 38% | 75% | 50% | 75% | 33% | 24% | 100% | 0% | 0% |
| Warsaj | 35% | 50% | 67% | 93% | 63% | 70% | 39% | 41% | 60% | 40% | 0% |
| Khwaja Bahawuddin | 19% | 68% | 58% | 100% | 90% | 16% | 45% | 0% | 10% | 71% | 0% |
| Darqad | 71% | 94% | 94% | 100% | 100% | 0% | 71% | 24% | 0% | 100% | 0% |
| Chahab | 33% | 90% | 90% | 97% | 97% | 0% | 31% | 19% | 79% | 21% | 0% |
| Yangi Qala | 7% | 14% | 10% | 97% | 93% | 7% | 10% | 3% | 97% | 3% | 0% |
| Northern Region | | | | | | | | | | | |
| Balkh | | | | | | | | | | | |
| Mazar-e-Sharif | 21% | 3% | 3% | 93% | 93% | 0% | 33% | 30% | 13% | 53% | 20% |
| Nahr-e-Shahi | 33% | 9% | 9% | 100% | 100% | 4% | 53% | 43% | 0% | 91% | 9% |
| Dehdadi | 50% | 0% | 0% | 86% | 71% | 0% | 33% | 61% | 14% | 43% | 14% |
| Charkent | 11% | 88% | 75% | 75% | 88% | 0% | 11% | 70% | 0% | 25% | 75% |
| Marmul | 90% | 0% | 0% | 0% | 0% | 0% | 90% | 100% | 0% | 0% | 0% |
| Balkh | 51% | 0% | 0% | 0% | 0% | 0% | 79% | 93% | 0% | 25% | 25% |
| Sholgareh | 20% | 50% | 40% | 90% | 80% | 30% | 30% | 67% | 20% | 60% | 20% |

Humanitarian Situation Monitoring (HSM) Round 3: District Profiles Afghanistan, October - November 2022

| Districts | Food Security | | | | | | | | | | |
|----------------------|---------------------------------------|--|-------|-----------------------|-------|---------------------------|--|---|--|--------------------|-----------|
| | Hunger was severe for MOST households | The THREE most common barriers regarding access to markets | | | | | Households in settlement were able to access enough food | No markets or stores of food, non-food items (NFIs), and winterisation items) | ANY change in price for staple food in markets (top three choices) | | |
| | | Market too far | | Financial constraints | | No access for women alone | | | Increased a lot | Increased a little | No change |
| | | Men | Women | Men | Women | Women | Few households (1 - 25%) | | | | |
| Chemtal | 31% | 60% | 40% | 100% | 80% | 20% | 33% | 86% | 0% | 20% | 80% |
| Dawlatabad (Balkh) | 53% | 0% | 0% | 100% | 100% | 50% | 20% | 87% | 50% | 50% | 0% |
| Khulm | 45% | 0% | 18% | 100% | 100% | 27% | 38% | 62% | 0% | 100% | 0% |
| Char Bolak | 24% | 88% | 100% | 100% | 88% | 13% | 24% | 76% | 0% | 50% | 50% |
| Shortepa | 17% | 0% | 0% | 0% | 0% | 0% | 8% | 100% | 0% | 0% | 0% |
| Kaldar | 0% | 100% | 100% | 0% | 0% | 0% | 20% | 93% | 0% | 100% | 0% |
| Keshendeh | 30% | 50% | 64% | 93% | 100% | 0% | 30% | 48% | 0% | 50% | 50% |
| Zari | 19% | 86% | 43% | 100% | 71% | 43% | 24% | 67% | 0% | 57% | 43% |
| Sharak-e-Hayratan | 50% | 0% | 0% | 100% | 100% | 0% | 67% | 17% | 20% | 80% | 0% |
| Faryab | | | | | | | | | | | |
| Maymana | 92% | 4% | 12% | 100% | 100% | 4% | 73% | 30% | 88% | 4% | 0% |
| Pashtun Kot | 32% | 73% | 88% | 100% | 94% | 63% | 42% | 25% | 0% | 63% | 15% |
| Khwaja Sabz Posh | 58% | 0% | 0% | 100% | 67% | 33% | 50% | 75% | 0% | 0% | 0% |
| Almar | 58% | 43% | 67% | 100% | 100% | 76% | 82% | 36% | 19% | 71% | 0% |
| Bilcheragh | 53% | 30% | 60% | 100% | 100% | 60% | 93% | 33% | 30% | 70% | 0% |
| Shirin Tagab | 81% | 0% | 0% | 100% | 100% | 0% | 75% | 63% | 0% | 0% | 17% |
| Qaysar | 4% | 29% | 35% | 100% | 100% | 65% | 22% | 37% | 0% | 24% | 47% |
| Gurzewan | 48% | 18% | 18% | 100% | 100% | 91% | 14% | 48% | 0% | 36% | 64% |
| Dawlat Abad (Faryab) | 89% | 0% | 0% | 100% | 75% | 25% | 56% | 56% | 25% | 50% | 0% |
| Kohistan (Faryab) | 28% | 67% | 58% | 100% | 42% | 25% | 44% | 33% | 0% | 0% | 8% |
| Qaram Qul | 100% | 100% | 100% | 100% | 100% | 50% | 0% | 67% | 100% | 0% | 0% |
| Qurghan | 100% | 67% | 58% | 100% | 100% | 0% | 22% | 33% | 75% | 17% | 0% |
| Andkhoy | 71% | 54% | 58% | 100% | 100% | 8% | 46% | 0% | 42% | 46% | 0% |
| Khan-e-Char Bagh | 89% | 0% | 0% | 0% | 0% | 0% | 0% | 100% | 0% | 0% | 0% |
| Jawzjan | | | | | | | | | | | |
| Shiberghan | 61% | 70% | 70% | 20% | 20% | 0% | 36% | 64% | 80% | 20% | 0% |
| Khwaja Dukoh | 83% | 100% | 100% | 0% | 0% | 0% | 50% | 56% | 100% | 0% | 0% |
| Khanaqa | 47% | 100% | 75% | 0% | 0% | 0% | 63% | 79% | 100% | 0% | 0% |
| Mingajik | 52% | 83% | 100% | 0% | 0% | 0% | 57% | 71% | 100% | 0% | 0% |
| Qush Tepa | 44% | 100% | 100% | 0% | 0% | 0% | 22% | 78% | 100% | 0% | 0% |
| Khamyab | 25% | 100% | 100% | 0% | 0% | 0% | 33% | 67% | 100% | 0% | 0% |

Humanitarian Situation Monitoring (HSM) Round 3: District Profiles Afghanistan, October - November 2022

| Districts | Food Security | | | | | | | | | | |
|----------------------|---------------------------------------|--|-------|-----------------------|-------|---------------------------|--|---|--|--------------------|-----------|
| | Hunger was severe for MOST households | The THREE most common barriers regarding access to markets | | | | | Households in settlement were able to access enough food | No markets or stores of food, non-food items (NFIs), and winterisation items) | ANY change in price for staple food in markets (top three choices) | | |
| | | Market too far | | Financial constraints | | No access for women alone | | | Increased a lot | Increased a little | No change |
| | | Men | Women | Men | Women | Women | Few households (1 - 25%) | | | | |
| Aqcha | 22% | 100% | 100% | 50% | 50% | 0% | 11% | 78% | 100% | 0% | 0% |
| Fayzabad (Jawzjan) | 70% | 100% | 100% | 0% | 0% | 0% | 30% | 70% | 100% | 0% | 0% |
| Mardyan | 67% | 50% | 50% | 50% | 50% | 0% | 67% | 67% | 100% | 0% | 0% |
| Qarqin | 33% | 50% | 50% | 0% | 25% | 0% | 42% | 67% | 100% | 0% | 0% |
| Darzab | 67% | 100% | 100% | 0% | 0% | 0% | 67% | 67% | 100% | 0% | 0% |
| Samangan | | | | | | | | | | | |
| Aybak | 31% | 17% | 13% | 87% | 100% | 26% | 31% | 43% | 52% | 22% | 13% |
| Hazrat-e-Sultan | 25% | 55% | 64% | 91% | 100% | 27% | 31% | 69% | 9% | 82% | 9% |
| Khuram Wa Sarbagh | 4% | 67% | 67% | 100% | 100% | 0% | 8% | 63% | 33% | 67% | 0% |
| Feroz Nakhchir | 19% | 21% | 50% | 100% | 100% | 7% | 13% | 13% | 7% | 93% | 0% |
| Ruy-e-Duab | 19% | 50% | 50% | 100% | 50% | 50% | 26% | 93% | 0% | 100% | 0% |
| Dara-e-Suf Payin | 36% | 65% | 65% | 100% | 100% | 0% | 27% | 48% | 59% | 41% | 0% |
| Dara-e-Suf Bala | 7% | 83% | 83% | 83% | 100% | 17% | 19% | 78% | 100% | 0% | 0% |
| Sar-e-Pul | | | | | | | | | | | |
| Sar-e-Pul | 43% | 6% | 19% | 88% | 88% | 0% | 43% | 54% | 88% | 0% | 0% |
| Sayad | 56% | 25% | 75% | 100% | 75% | 75% | 0% | 56% | 75% | 25% | 0% |
| Kohestanat | 17% | 86% | 86% | 100% | 100% | 71% | 11% | 61% | 86% | 0% | 14% |
| Sozmaqala | 48% | 7% | 53% | 100% | 100% | 7% | 35% | 69% | 100% | 0% | 0% |
| Sancharak | 45% | 63% | 75% | 100% | 100% | 75% | 25% | 60% | 100% | 0% | 0% |
| Gosfandi | 50% | 50% | 50% | 50% | 50% | 100% | 0% | 75% | 50% | 50% | 0% |
| Balkhab | 38% | 100% | 100% | 100% | 86% | 57% | 0% | 67% | 100% | 0% | 0% |
| South Eastern Region | | | | | | | | | | | |
| Ghazni | | | | | | | | | | | |
| Ghazni | 0% | 0% | 0% | 53% | 42% | 68% | 46% | 46% | 47% | 47% | 5% |
| Wali Muhammad Shahid | 0% | 0% | 0% | 0% | 0% | 0% | 89% | 100% | 0% | 0% | 0% |
| Khwaja Omari | 8% | 100% | 100% | 100% | 100% | 100% | 92% | 83% | 0% | 100% | 0% |
| Waghaz | 0% | 92% | 92% | 100% | 92% | 92% | 8% | 0% | 8% | 92% | 0% |
| Deh Yak | 20% | 0% | 0% | 0% | 0% | 0% | 93% | 100% | 0% | 0% | 0% |
| Jaghathu (Ghazni) | 0% | 100% | 100% | 10% | 5% | 71% | 0% | 0% | 100% | 0% | 0% |
| Andar | 0% | 53% | 53% | 73% | 73% | 80% | 0% | 48% | 73% | 27% | 0% |

Humanitarian Situation Monitoring (HSM) Round 3: District Profiles Afghanistan, October - November 2022

| Districts | Food Security | | | | | | | | | | |
|-------------------|---------------------------------------|--|-------|-----------------------|-------|---------------------------|--|---|--|--------------------|-----------|
| | Hunger was severe for MOST households | The THREE most common barriers regarding access to markets | | | | | Households in settlement were able to access enough food | No markets or stores of food, non-food items (NFIs), and winterisation items) | ANY change in price for staple food in markets (top three choices) | | |
| | | Market too far | | Financial constraints | | No access for women alone | | | Increased a lot | Increased a little | No change |
| | | Men | Women | Men | Women | Women | Few households (1 - 25%) | | | | |
| Zanakhan | 0% | 100% | 100% | 0% | 0% | 92% | 0% | 0% | 100% | 0% | 0% |
| Rashidan | 100% | 29% | 29% | 93% | 79% | 7% | 71% | 0% | 79% | 21% | 0% |
| Nawur | 61% | 65% | 48% | 63% | 88% | 15% | 68% | 9% | 73% | 18% | 0% |
| Qarabagh (Ghazni) | 0% | 11% | 44% | 100% | 100% | 25% | 0% | 35% | 100% | 0% | 0% |
| Giro | 0% | 81% | 90% | 100% | 100% | 100% | 0% | 0% | 0% | 100% | 0% |
| Ab Band | 0% | 0% | 0% | 0% | 0% | 0% | 33% | 100% | 0% | 0% | 0% |
| Jaghori | 0% | 89% | 89% | 97% | 97% | 0% | 25% | 2% | 0% | 100% | 0% |
| Muqur (Ghazni) | 0% | 19% | 15% | 70% | 70% | 100% | 0% | 0% | 22% | 63% | 15% |
| Malistan | 0% | 42% | 33% | 92% | 92% | 8% | 74% | 56% | 42% | 50% | 0% |
| Gelan | 0% | 67% | 21% | 100% | 75% | 100% | 0% | 0% | 17% | 83% | 0% |
| Ajristan | 0% | 0% | 0% | 33% | 0% | 33% | 80% | 80% | 33% | 67% | 0% |
| Nawa | 0% | 95% | 52% | 100% | 57% | 67% | 0% | 0% | 0% | 100% | 0% |
| Khost | | | | | | | | | | | |
| Matun (Khost) | 3% | 10% | 10% | 90% | 80% | 10% | 12% | 65% | 0% | 10% | 80% |
| Mandozayi | 0% | 76% | 82% | 12% | 6% | 0% | 22% | 6% | 0% | 53% | 6% |
| Gurbuz | 0% | 29% | 57% | 100% | 57% | 0% | 0% | 27% | 0% | 0% | 0% |
| Tani | 11% | 0% | 0% | 0% | 0% | 0% | 28% | 94% | 0% | 0% | 0% |
| Musa Khel | 28% | 100% | 100% | 100% | 100% | 0% | 17% | 94% | 0% | 0% | 100% |
| Nadir Shah Kot | 0% | 0% | 0% | 83% | 50% | 0% | 8% | 50% | 0% | 0% | 17% |
| Sabari | 0% | 100% | 83% | 100% | 8% | 50% | 0% | 0% | 0% | 0% | 50% |
| Terezayi | 0% | 33% | 25% | 100% | 75% | 42% | 0% | 0% | 0% | 0% | 8% |
| Bak | 0% | 100% | 83% | 92% | 17% | 83% | 0% | 0% | 0% | 0% | 25% |
| Qalandar | 25% | 0% | 0% | 0% | 0% | 0% | 83% | 100% | 0% | 0% | 0% |
| Spera | 0% | 18% | 27% | 100% | 100% | 0% | 0% | 39% | 0% | 0% | 91% |
| Shamul | 0% | 17% | 8% | 100% | 83% | 0% | 0% | 0% | 0% | 0% | 67% |
| Jaji Maydan | 0% | 100% | 92% | 100% | 0% | 67% | 0% | 25% | 0% | 0% | 8% |
| Paktika | | | | | | | | | | | |
| Sharan | 0% | 24% | 24% | 100% | 100% | 100% | 0% | 0% | 14% | 86% | 0% |
| Mata Khan | 0% | 33% | 33% | 73% | 87% | 93% | 7% | 0% | 0% | 73% | 20% |
| Yosuf Khel | 0% | 33% | 33% | 100% | 100% | 94% | 0% | 0% | 11% | 67% | 22% |
| Yahya Khel | 0% | 17% | 17% | 100% | 100% | 92% | 0% | 0% | 25% | 75% | 0% |
| Sar Rawzah | 0% | 33% | 33% | 92% | 92% | 92% | 0% | 0% | 0% | 92% | 0% |

Humanitarian Situation Monitoring (HSM) Round 3: District Profiles Afghanistan, October - November 2022

| Districts | Food Security | | | | | | | | | | |
|--------------------|---------------------------------------|--|-------|-----------------------|-------|---------------------------|--|---|--|--------------------|-----------|
| | Hunger was severe for MOST households | The THREE most common barriers regarding access to markets | | | | | Households in settlement were able to access enough food | No markets or stores of food, non-food items (NFIs), and winterisation items) | ANY change in price for staple food in markets (top three choices) | | |
| | | Market too far | | Financial constraints | | No access for women alone | | | Increased a lot | Increased a little | No change |
| | | Men | Women | Men | Women | Women | Few households (1 - 25%) | | | | |
| Omna | 0% | 40% | 47% | 100% | 67% | 100% | 53% | 0% | 93% | 7% | 0% |
| Zarghun Shahr | 0% | 20% | 13% | 100% | 47% | 93% | 7% | 0% | 100% | 0% | 0% |
| Gomal | 0% | 53% | 37% | 100% | 100% | 100% | 100% | 10% | 0% | 100% | 0% |
| Jani Khel | 0% | 47% | 47% | 100% | 100% | 100% | 0% | 17% | 13% | 80% | 7% |
| Surobi (Paktika) | 0% | 79% | 50% | 79% | 43% | 36% | 19% | 13% | 86% | 14% | 0% |
| Urgun | 0% | 33% | 33% | 100% | 40% | 87% | 7% | 0% | 93% | 7% | 0% |
| Ziruk | 0% | 25% | 25% | 100% | 100% | 100% | 0% | 0% | 0% | 100% | 0% |
| Nika | 0% | 36% | 36% | 100% | 100% | 91% | 0% | 8% | 0% | 100% | 0% |
| Barmal | 0% | 78% | 50% | 94% | 67% | 94% | 95% | 18% | 6% | 94% | 0% |
| Giyani | 0% | 7% | 0% | 100% | 100% | 93% | 93% | 0% | 0% | 100% | 0% |
| Dila | 0% | 0% | 0% | 100% | 100% | 100% | 0% | 0% | 25% | 75% | 0% |
| Wazakhwah | 0% | 0% | 0% | 100% | 75% | 58% | 0% | 50% | 8% | 92% | 0% |
| Wormamay | 0% | 0% | 0% | 100% | 86% | 100% | 0% | 67% | 14% | 86% | 0% |
| Turwo | 0% | 0% | 0% | 100% | 100% | 75% | 0% | 64% | 25% | 75% | 0% |
| Paktya | | | | | | | | | | | |
| Gardez | 0% | 19% | 19% | 6% | 11% | 36% | 0% | 3% | 0% | 25% | 47% |
| Ahmadaba | 0% | 57% | 57% | 57% | 71% | 0% | 0% | 50% | 0% | 0% | 0% |
| Zurmat | 0% | 72% | 72% | 0% | 0% | 44% | 0% | 36% | 0% | 100% | 0% |
| Shawak | 0% | 100% | 73% | 36% | 0% | 73% | 13% | 27% | 9% | 27% | 36% |
| Zadran | 0% | 95% | 86% | 14% | 5% | 33% | 0% | 13% | 5% | 57% | 38% |
| Sayed Karam | 0% | 0% | 0% | 0% | 0% | 0% | 0% | 100% | 0% | 0% | 0% |
| Jaji | 0% | 13% | 7% | 20% | 7% | 100% | 0% | 0% | 7% | 0% | 80% |
| Laja Ahmad Khel | 0% | 0% | 0% | 7% | 0% | 61% | 4% | 44% | 0% | 0% | 54% |
| Jani Khel (Paktya) | 0% | 0% | 13% | 0% | 0% | 33% | 0% | 0% | 0% | 7% | 53% |
| Chamkani | 0% | 86% | 64% | 0% | 0% | 43% | 10% | 30% | 0% | 100% | 0% |
| Dand Wa Patan | 0% | 87% | 87% | 0% | 0% | 47% | 0% | 0% | 0% | 73% | 27% |
| Southern Region | | | | | | | | | | | |
| Helmand | | | | | | | | | | | |
| Lashkargah | 4% | 14% | 16% | 74% | 68% | 48% | 38% | 6% | 52% | 36% | 8% |
| Nad-e-Ali | 7% | 30% | 26% | 63% | 64% | 62% | 45% | 12% | 54% | 22% | 24% |
| Nawa-e-Barakzaïy | 6% | 52% | 45% | 73% | 66% | 66% | 57% | 17% | 73% | 25% | 2% |

Humanitarian Situation Monitoring (HSM) Round 3: District Profiles Afghanistan, October - November 2022

| Districts | Food Security | | | | | | | | | | |
|-------------------|---------------------------------------|--|-------|-----------------------|-------|---------------------------|--|---|--|--------------------|-----------|
| | Hunger was severe for MOST households | The THREE most common barriers regarding access to markets | | | | | Households in settlement were able to access enough food | No markets or stores of food, non-food items (NFIs), and winterisation items) | ANY change in price for staple food in markets (top three choices) | | |
| | | Market too far | | Financial constraints | | No access for women alone | | | Increased a lot | Increased a little | No change |
| | | Men | Women | Men | Women | Women | Few households (1 - 25%) | | | | |
| Nahr-e-Saraj | 5% | 38% | 27% | 59% | 65% | 81% | 37% | 10% | 43% | 43% | 11% |
| Washer | 4% | 41% | 27% | 59% | 64% | 68% | 41% | 19% | 55% | 41% | 5% |
| Garmser | 19% | 40% | 15% | 75% | 55% | 85% | 57% | 5% | 45% | 45% | 10% |
| Nawzad | 10% | 61% | 57% | 96% | 100% | 57% | 54% | 42% | 79% | 21% | 0% |
| Sangin | 4% | 52% | 20% | 68% | 72% | 80% | 70% | 7% | 68% | 32% | 0% |
| Musa Qala | 10% | 63% | 38% | 54% | 63% | 71% | 40% | 20% | 54% | 42% | 4% |
| Kajaki | 15% | 47% | 39% | 81% | 75% | 86% | 54% | 8% | 72% | 22% | 6% |
| Reg-e-Khan Nishin | 0% | 20% | 0% | 33% | 27% | 73% | 22% | 17% | 27% | 73% | 0% |
| Baghran | 15% | 52% | 29% | 63% | 56% | 56% | 54% | 17% | 55% | 44% | 2% |
| Deh-e-Shu | 11% | 71% | 38% | 52% | 67% | 38% | 40% | 40% | 67% | 33% | 0% |
| Kandahar | | | | | | | | | | | |
| Kandahar | 3% | 10% | 19% | 70% | 65% | 0% | 37% | 27% | 39% | 0% | 61% |
| Arghandab | 33% | 21% | 14% | 71% | 71% | 50% | 19% | 33% | 50% | 0% | 50% |
| Daman | 30% | 13% | 9% | 65% | 65% | 26% | 63% | 15% | 35% | 35% | 30% |
| Panjwayee | 85% | 35% | 20% | 60% | 35% | 40% | 56% | 26% | 95% | 0% | 0% |
| Zheray | 90% | 30% | 30% | 60% | 60% | 60% | 55% | 50% | 90% | 0% | 10% |
| Shah Wali Kot | 32% | 40% | 60% | 80% | 70% | 55% | 47% | 41% | 65% | 0% | 35% |
| Khakrez | 50% | 33% | 33% | 33% | 17% | 83% | 56% | 67% | 100% | 0% | 0% |
| Arghestan | 21% | 14% | 14% | 32% | 32% | 0% | 10% | 0% | 54% | 46% | 0% |
| Ghorak | 57% | 0% | 0% | 0% | 0% | 100% | 67% | 76% | 100% | 0% | 0% |
| Maiwand | 58% | 37% | 37% | 59% | 56% | 44% | 48% | 18% | 100% | 0% | 0% |
| Spin Boldak | 12% | 3% | 3% | 35% | 16% | 20% | 6% | 25% | 63% | 28% | 10% |
| Nesh | 33% | 83% | 67% | 100% | 67% | 33% | 67% | 50% | 67% | 0% | 33% |
| Miyanshin | 63% | 14% | 14% | 14% | 0% | 93% | 46% | 42% | 100% | 0% | 0% |
| Shorabak | 11% | 100% | 100% | 67% | 67% | 0% | 6% | 83% | 0% | 100% | 0% |
| Maruf | 2% | 0% | 0% | 83% | 17% | 100% | 33% | 88% | 0% | 83% | 17% |
| Reg | 0% | 0% | 0% | 0% | 0% | 0% | 0% | 100% | 0% | 0% | 0% |
| Nimroz | | | | | | | | | | | |
| Zaranj | 4% | 46% | 67% | 92% | 83% | 58% | 0% | 0% | 71% | 29% | 0% |
| Kang | 33% | 45% | 27% | 36% | 36% | 18% | 5% | 48% | 27% | 73% | 0% |
| Chakhansur | 50% | 50% | 0% | 50% | 100% | 0% | 0% | 50% | 67% | 33% | 0% |
| Char Burjak | 47% | 100% | 0% | 0% | 100% | 0% | 21% | 84% | 100% | 0% | 0% |

Humanitarian Situation Monitoring (HSM) Round 3: District Profiles

Afghanistan, October - November 2022

| Districts | Food Security | | | | | | | | | | |
|-------------------|---------------------------------------|--|-------|-----------------------|-------|---------------------------|--|---|--|--------------------|-----------|
| | Hunger was severe for MOST households | The THREE most common barriers regarding access to markets | | | | | Households in settlement were able to access enough food | No markets or stores of food, non-food items (NFIs), and winterisation items) | ANY change in price for staple food in markets (top three choices) | | |
| | | Market too far | | Financial constraints | | No access for women alone | | | Increased a lot | Increased a little | No change |
| | | Men | Women | Men | Women | Women | Few households (1 - 25%) | | | | |
| Khashrod | 0% | 75% | 28% | 25% | 79% | 17% | 0% | 46% | 72% | 28% | 0% |
| Uruzgan | | | | | | | | | | | |
| Tirinkot | 29% | 46% | 38% | 71% | 8% | 71% | 25% | 0% | 83% | 0% | 0% |
| Dehraoud | 33% | 17% | 25% | 100% | 0% | 92% | 50% | 0% | 92% | 8% | 0% |
| Chora | 33% | 0% | 0% | 100% | 0% | 100% | 56% | 0% | 100% | 0% | 0% |
| Shahid-e-Hassas | 30% | 0% | 24% | 100% | 3% | 100% | 36% | 0% | 100% | 0% | 0% |
| Khas Uruzgan | 53% | 83% | 83% | 0% | 0% | 0% | 30% | 80% | 83% | 17% | 0% |
| Chinarto | 61% | 100% | 100% | 0% | 0% | 0% | 6% | 56% | 100% | 0% | 0% |
| Gizab | 86% | 29% | 5% | 100% | 0% | 100% | 71% | 0% | 100% | 0% | 0% |
| Zabul | | | | | | | | | | | |
| Qalat | 0% | 38% | 29% | 88% | 79% | 17% | 0% | 27% | 29% | 42% | 29% |
| Tarnak Wa Jaldak | 20% | 43% | 29% | 86% | 57% | 43% | 27% | 77% | 43% | 29% | 29% |
| Shinkay | 67% | 60% | 60% | 60% | 50% | 10% | 50% | 58% | 90% | 10% | 0% |
| Mizan | 7% | 100% | 33% | 100% | 0% | 100% | 7% | 80% | 100% | 0% | 0% |
| Arghandab (Zabul) | 4% | 75% | 33% | 83% | 17% | 75% | 4% | 50% | 83% | 17% | 0% |
| Shah Joi | 18% | 67% | 67% | 54% | 33% | 42% | 49% | 38% | 88% | 8% | 4% |
| Daychopan | 0% | 0% | 0% | 100% | 100% | 100% | 100% | 8% | 100% | 0% | 0% |
| Atghar | 50% | 89% | 89% | 78% | 67% | 0% | 56% | 50% | 67% | 33% | 0% |
| Nawbahar | 33% | 100% | 100% | 0% | 0% | 0% | 10% | 43% | 92% | 8% | 0% |
| Shamul Zai | 64% | 100% | 100% | 38% | 38% | 8% | 48% | 61% | 62% | 38% | 0% |
| Kakar | 0% | 0% | 0% | 100% | 100% | 96% | 96% | 0% | 100% | 0% | 0% |
| Western Region | | | | | | | | | | | |
| Badghis | | | | | | | | | | | |
| Qala-e-Naw | 10% | 20% | 41% | 20% | 24% | 24% | 15% | 1% | 14% | 38% | 38% |
| Ab Kamari | 93% | 95% | 95% | 100% | 69% | 81% | 95% | 0% | 100% | 0% | 0% |
| Muqur (Badghis) | 100% | 75% | 75% | 100% | 25% | 100% | 100% | 0% | 100% | 0% | 0% |
| Qadis | 42% | 65% | 58% | 97% | 68% | 42% | 30% | 3% | 32% | 68% | 0% |
| Bala Murghab | 54% | 62% | 67% | 95% | 67% | 38% | 50% | 13% | 5% | 81% | 5% |
| Jawand | 22% | 100% | 97% | 38% | 7% | 90% | 22% | 42% | 38% | 38% | 24% |
| Ghormach | 0% | 100% | 100% | 0% | 0% | 78% | 0% | 63% | 0% | 56% | 33% |

Humanitarian Situation Monitoring (HSM) Round 3: District Profiles Afghanistan, October - November 2022

| Districts | Food Security | | | | | | | | | | |
|--------------------|---------------------------------------|--|-------|-----------------------|-------|---------------------------|--|---|--|--------------------|-----------|
| | Hunger was severe for MOST households | The THREE most common barriers regarding access to markets | | | | | Households in settlement were able to access enough food | No markets or stores of food, non-food items (NFIs), and winterisation items) | ANY change in price for staple food in markets (top three choices) | | |
| | | Market too far | | Financial constraints | | No access for women alone | | | Increased a lot | Increased a little | No change |
| | | Men | Women | Men | Women | Women | Few households (1 - 25%) | | | | |
| Farah | | | | | | | | | | | |
| Farah | 52% | 19% | 26% | 100% | 100% | 7% | 15% | 0% | 0% | 0% | 11% |
| Pushtrod | 100% | 63% | 63% | 100% | 100% | 0% | 22% | 11% | 0% | 0% | 0% |
| Khak-e-Safed | 83% | 75% | 42% | 100% | 100% | 67% | 0% | 0% | 0% | 0% | 0% |
| Qala-e-Kah | 0% | 23% | 73% | 91% | 95% | 5% | 0% | 0% | 27% | 27% | 41% |
| Shibkoh | 0% | 0% | 75% | 92% | 100% | 0% | 0% | 0% | 8% | 67% | 25% |
| Bala Buluk | 0% | 10% | 20% | 65% | 70% | 5% | 0% | 5% | 25% | 70% | 5% |
| Anar Dara | 19% | 0% | 0% | 44% | 22% | 0% | 0% | 57% | 11% | 89% | 0% |
| Bakwa | 0% | 0% | 0% | 50% | 50% | 17% | 0% | 60% | 33% | 67% | 0% |
| Lash-e-Juwayn | 0% | 0% | 0% | 0% | 33% | 50% | 0% | 67% | 0% | 83% | 17% |
| Gulistan | 8% | 88% | 44% | 100% | 100% | 100% | 50% | 33% | 69% | 31% | 0% |
| Pur Chaman | 15% | 100% | 100% | 100% | 100% | 100% | 97% | 5% | 62% | 38% | 0% |
| Ghor | | | | | | | | | | | |
| Feroz Koh | 0% | 80% | 26% | 93% | 31% | 4% | 0% | 0% | 96% | 4% | 0% |
| Do Layna | 14% | 76% | 76% | 100% | 100% | 82% | 57% | 19% | 100% | 0% | 0% |
| Dawlatyar | 19% | 25% | 25% | 25% | 25% | 80% | 29% | 5% | 25% | 65% | 10% |
| Charsadra | 0% | 89% | 0% | 100% | 0% | 0% | 0% | 0% | 100% | 0% | 0% |
| Pasaband | 8% | 76% | 88% | 100% | 100% | 73% | 35% | 15% | 66% | 12% | 22% |
| Shahrak | 0% | 22% | 26% | 26% | 26% | 93% | 26% | 0% | 26% | 70% | 0% |
| Lal Wa Sarjanganal | 46% | 82% | 80% | 96% | 94% | 8% | 79% | 11% | 100% | 0% | 0% |
| Taywarah | 0% | 75% | 65% | 100% | 90% | 65% | 34% | 38% | 5% | 35% | 60% |
| Tolak | 0% | 0% | 0% | 0% | 0% | 0% | 8% | 0% | 0% | 92% | 0% |
| Saghar | 0% | 87% | 80% | 100% | 100% | 60% | 27% | 0% | 7% | 27% | 67% |

Humanitarian Situation Monitoring (HSM) Round 3: District Profiles Afghanistan, October - November 2022

| Districts | Food Security | | | | | | | | | | |
|-----------------|---------------------------------------|--|-------|-----------------------|-------|---------------------------|--|---|--|--------------------|-----------|
| | Hunger was severe for MOST households | The THREE most common barriers regarding access to markets | | | | | Households in settlement were able to access enough food | No markets or stores of food, non-food items (NFIs), and winterisation items) | ANY change in price for staple food in markets (top three choices) | | |
| | | Market too far | | Financial constraints | | No access for women alone | | | Increased a lot | Increased a little | No change |
| | | Men | Women | Men | Women | Women | Few households (1 - 25%) | | | | |
| Herat | | | | | | | | | | | |
| Herat | 0% | 7% | 7% | 100% | 100% | 0% | 0% | 2% | 0% | 100% | 0% |
| Injil | 0% | 2% | 2% | 100% | 100% | 0% | 0% | 0% | 10% | 83% | 0% |
| Guzara | 0% | 43% | 43% | 86% | 100% | 14% | 52% | 74% | 0% | 14% | 86% |
| Karukh | 0% | 90% | 86% | 95% | 95% | 67% | 83% | 30% | 0% | 48% | 52% |
| Zindajan | 0% | 57% | 39% | 100% | 100% | 22% | 13% | 4% | 13% | 78% | 9% |
| Pashtun Zarghun | 0% | 70% | 70% | 100% | 100% | 0% | 0% | 74% | 0% | 80% | 20% |
| Kushk | 0% | 100% | 100% | 0% | 0% | 0% | 0% | 97% | 0% | 100% | 0% |
| Gulran | 0% | 50% | 33% | 33% | 33% | 17% | 3% | 80% | 0% | 83% | 17% |
| Adraskan | 0% | 41% | 35% | 100% | 100% | 82% | 0% | 29% | 0% | 71% | 0% |
| Kushk-e-Kuhna | 0% | 33% | 67% | 100% | 100% | 0% | 7% | 90% | 0% | 100% | 0% |
| Ghoryan | 3% | 6% | 9% | 66% | 69% | 9% | 3% | 3% | 0% | 0% | 78% |
| Obe | 0% | 93% | 93% | 100% | 100% | 0% | 7% | 0% | 13% | 80% | 3% |
| Kohsan | 0% | 20% | 30% | 100% | 100% | 10% | 76% | 5% | 0% | 70% | 15% |
| Shindand | 0% | 39% | 27% | 100% | 95% | 66% | 0% | 35% | 0% | 59% | 30% |
| Farsi | 0% | 41% | 24% | 94% | 88% | 94% | 0% | 29% | 0% | 94% | 6% |
| Chisht-e-Sharif | 0% | 93% | 93% | 100% | 100% | 0% | 0% | 0% | 0% | 96% | 4% |

Humanitarian Situation Monitoring (HSM) Round 3: District Profiles Afghanistan, October - November 2022

| Districts | Health | | | | | | | |
|-------------------------|--|--|-------|-------------------------------|-------|--|---|--|
| | Most of the households had no access to an active health centre ⁸ | The THREE main barriers that people in the settlement MOST encountered to access health services or treatment ⁹ | | | | | | Barriers that women MOSTLY encountered attempting to access health services or treatment ¹¹ |
| | | No functional health facility nearby ¹⁰ | | Medicine needed not available | | Specific medicine, treatment or service needed unavailable | Specific medicine, treatment or services is too expensive | |
| | | Men | Women | Men | Women | Men | Women | No or not enough female staff at health facility |
| Central Highland Region | | | | | | | | |
| Bamyan | | | | | | | | |
| Bamyan | 4% | 7% | 4% | 59% | 59% | 26% | 44% | 0% |
| Shibar | 0% | 0% | 0% | 71% | 86% | 57% | 0% | 5% |
| Sayghan | 6% | 33% | 28% | 56% | 83% | 44% | 6% | 0% |
| Kahmard | 0% | 20% | 20% | 60% | 93% | 60% | 0% | 7% |
| Yakawlang | 0% | 63% | 66% | 64% | 98% | 57% | 0% | 0% |
| Panjab | 9% | 11% | 14% | 61% | 86% | 41% | 57% | 0% |
| Waras | 1% | 69% | 72% | 86% | 94% | 5% | 8% | 3% |
| Daykundi | | | | | | | | |
| Nili | 4% | 36% | 44% | 60% | 60% | 20% | 32% | 4% |
| Shahrestan | 0% | 51% | 46% | 80% | 93% | 73% | 51% | 17% |
| Ashtarlay | 0% | 32% | 10% | 71% | 80% | 29% | 49% | 29% |
| Khedir | 0% | 86% | 14% | 54% | 86% | 71% | 21% | 89% |
| Kiti | 0% | 0% | 7% | 97% | 97% | 27% | 80% | 0% |
| Miramor | 0% | 5% | 0% | 81% | 95% | 76% | 24% | 0% |
| Sang-e-Takht | 7% | 64% | 64% | 33% | 40% | 10% | 0% | 0% |
| Kajran | 4% | 19% | 7% | 89% | 89% | 37% | 74% | 4% |
| Patoo | 0% | 0% | 0% | 83% | 96% | 79% | 46% | 0% |
| Central Region | | | | | | | | |
| Kabul | | | | | | | | |
| Kabul | 0% | 2% | 4% | 43% | 43% | 37% | 93% | 7% |
| Paghman | 0% | 19% | 29% | 76% | 43% | 38% | 76% | 48% |
| Chahar Asyab | 22% | 50% | 39% | 50% | 44% | 17% | 56% | 39% |
| Bagrami | 0% | 6% | 0% | 56% | 61% | 39% | 100% | 17% |
| Deh Sabz | 0% | 40% | 40% | 67% | 53% | 33% | 93% | 27% |
| Shakar Dara | 10% | 14% | 24% | 76% | 71% | 67% | 76% | 33% |
| Musahi | 0% | 58% | 25% | 75% | 67% | 42% | 75% | 58% |
| Mir Bacha Kot | 0% | 25% | 17% | 67% | 33% | 33% | 75% | 25% |

⁸ % of KIs reporting that there was no health centre close to the settlement in the 3 months prior to the data collection

⁹ % of KIs reporting these barriers for households attempting to access health services or treatment in the 3 months prior to the data collection

¹⁰ It includes health facilities which are too far away or no appropriate transport is available to reach those healthcare services

¹¹ In the settlement, in the 3 months prior to the data collection

Humanitarian Situation Monitoring (HSM) Round 3: District Profiles Afghanistan, October - November 2022

| Districts | Health | | | | | | | |
|-----------------------|---|---|-------|-------------------------------|-------|--|---|--|
| | Most of the households had no access to an active health centre | The THREE main barriers that people in the settlement MOST encountered to access health services or treatment | | | | | | Barriers that women MOSTLY encountered attempting to access health services or treatment |
| | | No functional health facility nearby | | Medicine needed not available | | Specific medicine, treatment or service needed unavailable | Specific medicine, treatment or services is too expensive | No or not enough female staff at health facility |
| | | Men | Women | Men | Women | Men | Women | |
| Khak-e-Jabbar | 0% | 75% | 67% | 67% | 42% | 42% | 75% | 58% |
| Kalakan | 0% | 17% | 8% | 83% | 50% | 58% | 92% | 58% |
| Guldara | 0% | 56% | 44% | 44% | 56% | 33% | 100% | 0% |
| Farza | 0% | 40% | 27% | 47% | 67% | 53% | 80% | 33% |
| Estalef | 0% | 33% | 0% | 78% | 56% | 44% | 67% | 67% |
| Qarabagh (Kabul) | 0% | 8% | 0% | 58% | 58% | 75% | 58% | 42% |
| Surobi (Kabul) | 0% | 68% | 48% | 52% | 36% | 36% | 84% | 28% |
| Kapisa | | | | | | | | |
| Mahmood-e-Raqi | 0% | 0% | 0% | 13% | 17% | 17% | 54% | 8% |
| Hisa-e-Duwum Kohistan | 0% | 17% | 6% | 94% | 83% | 94% | 67% | 0% |
| Koh Band | 0% | 39% | 17% | 94% | 89% | 28% | 39% | 44% |
| Hisa-e-Awal Kohistan | 0% | 0% | 0% | 53% | 47% | 33% | 47% | 0% |
| Nijrab | 7% | 32% | 14% | 79% | 79% | 43% | 50% | 36% |
| Tagab (Kapisa) | 6% | 31% | 6% | 88% | 88% | 50% | 38% | 31% |
| Alasay | 13% | 13% | 13% | 87% | 100% | 93% | 33% | 40% |
| Logar | | | | | | | | |
| Pul-e-Alam | 23% | 13% | 13% | 77% | 84% | 74% | 71% | 19% |
| Baraki Barak | 10% | 52% | 38% | 57% | 81% | 76% | 81% | 5% |
| Charkh | 0% | 0% | 7% | 87% | 93% | 80% | 13% | 67% |
| Khoshi | 11% | 11% | 0% | 61% | 72% | 22% | 6% | 17% |
| Mohammad Agha | 0% | 21% | 13% | 88% | 67% | 79% | 75% | 42% |
| Kharwar | 6% | 11% | 0% | 61% | 67% | 39% | 17% | 28% |
| Azra | 33% | 42% | 42% | 50% | 50% | 42% | 17% | 25% |
| Maidan Wardak | | | | | | | | |
| Maydan Shahr | 0% | 0% | 0% | 55% | 65% | 60% | 90% | 0% |
| Nerkh | 0% | 10% | 5% | 48% | 71% | 67% | 48% | 5% |
| Jalrez | 18% | 53% | 47% | 35% | 47% | 47% | 65% | 0% |
| Chak-e-Wardak | 10% | 50% | 43% | 17% | 23% | 53% | 70% | 0% |
| Saydabad | 0% | 30% | 19% | 4% | 0% | 0% | 4% | 7% |
| Daymirdad | 50% | 94% | 94% | 38% | 19% | 75% | 31% | 0% |

Humanitarian Situation Monitoring (HSM) Round 3: District Profiles Afghanistan, October - November 2022

| Districts | Health | | | | | | | |
|--------------------|---|---|-------|-------------------------------|-------|--|---|--|
| | Most of the households had no access to an active health centre | The THREE main barriers that people in the settlement MOST encountered to access health services or treatment | | | | | | Barriers that women MOSTLY encountered attempting to access health services or treatment |
| | | No functional health facility nearby | | Medicine needed not available | | Specific medicine, treatment or service needed unavailable | Specific medicine, treatment or services is too expensive | No or not enough female staff at health facility |
| | | Men | Women | Men | Women | Men | Women | |
| Hesa-e-Awal Behsud | 0% | 24% | 12% | 74% | 44% | 71% | 59% | 82% |
| Jaghata (Wardak) | 0% | 20% | 20% | 20% | 0% | 13% | 0% | 67% |
| Markaz-e-Behsud | 4% | 40% | 34% | 57% | 45% | 43% | 49% | 17% |
| Panjsher | | | | | | | | |
| Bazarak | 7% | 33% | 33% | 87% | 87% | 13% | 0% | 0% |
| Rukha | 7% | 33% | 33% | 60% | 40% | 33% | 0% | 0% |
| Dara | 0% | 56% | 49% | 79% | 70% | 12% | 0% | 11% |
| Khenj | 0% | 0% | 0% | 100% | 100% | 13% | 0% | 0% |
| Onaba | 7% | 13% | 20% | 60% | 60% | 7% | 0% | 0% |
| Shutul | 11% | 44% | 44% | 78% | 56% | 33% | 0% | 0% |
| Paryan | 0% | 0% | 0% | 100% | 90% | 0% | 0% | 0% |
| Parwan | | | | | | | | |
| Charikar | 6% | 11% | 14% | 14% | 14% | 11% | 3% | 0% |
| Bagram | 0% | 4% | 4% | 33% | 42% | 17% | 50% | 4% |
| Shinwari | 33% | 48% | 5% | 52% | 5% | 48% | 43% | 81% |
| Sayed Khel | 17% | 17% | 13% | 38% | 33% | 21% | 25% | 0% |
| Jabal Saraj | 22% | 56% | 44% | 94% | 83% | 67% | 67% | 11% |
| Salang | 7% | 40% | 33% | 53% | 60% | 27% | 67% | 0% |
| Ghorband | 15% | 100% | 0% | 80% | 0% | 20% | 0% | 100% |
| Koh-e-Safi | 0% | 60% | 60% | 47% | 40% | 53% | 53% | 33% |
| Surkh-e-Parsa | 59% | 64% | 5% | 64% | 18% | 14% | 5% | 59% |
| Shekh Ali | 10% | 38% | 52% | 43% | 48% | 24% | 14% | 0% |
| Eastern Region | | | | | | | | |
| Kunar | | | | | | | | |
| Asad Abad | 0% | 10% | 15% | 65% | 50% | 25% | 5% | 10% |
| Marawara | 0% | 67% | 75% | 92% | 75% | 75% | 0% | 0% |
| Watapur | 58% | 46% | 46% | 83% | 83% | 71% | 46% | 4% |
| Narang | 17% | 72% | 72% | 83% | 89% | 39% | 22% | 0% |
| Sar Kani | 6% | 67% | 72% | 89% | 56% | 67% | 11% | 11% |
| Shigal | 3% | 13% | 5% | 20% | 31% | 39% | 19% | 73% |

Humanitarian Situation Monitoring (HSM) Round 3: District Profiles Afghanistan, October - November 2022

| Districts | Health | | | | | | | |
|----------------|---|---|-------|-------------------------------|-------|--|---|--|
| | Most of the households had no access to an active health centre | The THREE main barriers that people in the settlement MOST encountered to access health services or treatment | | | | | | Barriers that women MOSTLY encountered attempting to access health services or treatment |
| | | No functional health facility nearby | | Medicine needed not available | | Specific medicine, treatment or service needed unavailable | Specific medicine, treatment or services is too expensive | No or not enough female staff at health facility |
| | | Men | Women | Men | Women | Men | Women | |
| Dara-e-Pech | 56% | 44% | 44% | 67% | 67% | 50% | 0% | 0% |
| Bar Kunar | 13% | 33% | 33% | 7% | 7% | 13% | 13% | 73% |
| Chawkay | 50% | 58% | 63% | 33% | 17% | 83% | 25% | 0% |
| Khas Kunar | 33% | 61% | 67% | 28% | 0% | 50% | 50% | 0% |
| Ghazi Abad | 7% | 78% | 81% | 70% | 78% | 74% | 44% | 0% |
| Dangam | 0% | 86% | 82% | 64% | 36% | 27% | 68% | 0% |
| Chapa Dara | 67% | 28% | 28% | 78% | 78% | 28% | 11% | 50% |
| Nurgal | 5% | 48% | 48% | 48% | 10% | 90% | 33% | 5% |
| Nari | 0% | 68% | 68% | 42% | 37% | 63% | 74% | 0% |
| Laghman | | | | | | | | |
| Mehtarlam | 5% | 43% | 45% | 56% | 36% | 43% | 30% | 44% |
| Qarghayee | 4% | 44% | 48% | 67% | 52% | 22% | 15% | 63% |
| Alishang | 0% | 24% | 24% | 64% | 45% | 33% | 30% | 45% |
| Alingar | 3% | 52% | 52% | 64% | 45% | 55% | 39% | 33% |
| Dawlatshah | 0% | 71% | 71% | 38% | 29% | 8% | 33% | 42% |
| Nangarhar | | | | | | | | |
| Jalalabad | 0% | 25% | 30% | 5% | 10% | 15% | 90% | 5% |
| Behsud | 0% | 54% | 54% | 13% | 17% | 13% | 83% | 0% |
| Surkh Rod | 11% | 8% | 8% | 53% | 44% | 78% | 44% | 47% |
| Chaparhar | 7% | 40% | 40% | 47% | 49% | 47% | 49% | 5% |
| Kama | 0% | 50% | 50% | 17% | 22% | 11% | 61% | 0% |
| Kuz Kunar | 0% | 22% | 22% | 50% | 56% | 39% | 61% | 6% |
| Rodat | 8% | 0% | 0% | 42% | 33% | 42% | 50% | 50% |
| Khogyani | 6% | 15% | 12% | 76% | 70% | 45% | 21% | 30% |
| Bati Kot | 17% | 17% | 33% | 83% | 78% | 72% | 6% | 22% |
| Deh Bala | 22% | 48% | 52% | 63% | 67% | 41% | 19% | 30% |
| Pachir Wa Agam | 0% | 43% | 43% | 62% | 38% | 43% | 38% | 19% |
| Dara-e-Nur | 8% | 8% | 17% | 17% | 25% | 25% | 83% | 8% |
| Kot | 17% | 25% | 42% | 58% | 17% | 92% | 42% | 42% |
| Goshta | 0% | 60% | 55% | 30% | 20% | 15% | 85% | 0% |
| Achin | 14% | 57% | 71% | 57% | 57% | 57% | 5% | 14% |
| Shinwar | 0% | 33% | 33% | 48% | 38% | 33% | 29% | 19% |

Humanitarian Situation Monitoring (HSM) Round 3: District Profiles Afghanistan, October - November 2022

| Districts | Health | | | | | | | |
|-----------------------|---|---|-------|-------------------------------|-------|--|---|--|
| | Most of the households had no access to an active health centre | The THREE main barriers that people in the settlement MOST encountered to access health services or treatment | | | | | | Barriers that women MOSTLY encountered attempting to access health services or treatment |
| | | No functional health facility nearby | | Medicine needed not available | | Specific medicine, treatment or service needed unavailable | Specific medicine, treatment or services is too expensive | No or not enough female staff at health facility |
| | | Men | Women | Men | Women | Men | Women | |
| Muhmand Dara | 0% | 8% | 50% | 75% | 75% | 67% | 42% | 8% |
| Lalpoor | 11% | 50% | 50% | 61% | 44% | 39% | 56% | 0% |
| Sherzad | 3% | 23% | 23% | 47% | 37% | 73% | 27% | 47% |
| Nazyan | 29% | 67% | 67% | 62% | 62% | 33% | 5% | 5% |
| Hesarak | 5% | 29% | 29% | 43% | 19% | 81% | 38% | 43% |
| Dur Baba | 0% | 48% | 55% | 58% | 42% | 64% | 45% | 6% |
| Nuristan | | | | | | | | |
| Parun | 67% | 47% | 40% | 0% | 0% | 0% | 0% | 20% |
| Waygal | 0% | 17% | 22% | 0% | 0% | 6% | 6% | 22% |
| Wama | 39% | 67% | 72% | 0% | 0% | 17% | 0% | 28% |
| Nurgaram | 44% | 39% | 39% | 0% | 0% | 17% | 0% | 50% |
| Duab | 39% | 28% | 17% | 11% | 6% | 11% | 0% | 67% |
| Kamdesh | 38% | 62% | 62% | 62% | 62% | 29% | 24% | 24% |
| Mandol | 56% | 50% | 50% | 38% | 19% | 25% | 13% | 50% |
| Barg-e-Matal | 15% | 70% | 75% | 20% | 35% | 55% | 5% | 30% |
| North Eastern Region | | | | | | | | |
| Badakhshan | | | | | | | | |
| Fayzabad (Badakhshan) | 27% | 63% | 56% | 54% | 46% | 38% | 46% | 10% |
| Argo | 37% | 60% | 57% | 23% | 23% | 10% | 7% | 0% |
| Arghanj Khwah | 0% | 65% | 77% | 90% | 94% | 88% | 52% | 19% |
| Yaftal-e-Sufla | 0% | 38% | 33% | 92% | 96% | 4% | 0% | 0% |
| Khash | 52% | 52% | 52% | 0% | 0% | 5% | 0% | 0% |
| Baharak (Badakhshan) | 0% | 0% | 59% | 100% | 100% | 93% | 0% | 0% |
| Darayem | 28% | 39% | 39% | 0% | 0% | 0% | 0% | 0% |
| Kohestan (Badakhshan) | 20% | 53% | 57% | 67% | 60% | 83% | 17% | 3% |
| Yawan | 0% | 79% | 75% | 92% | 100% | 25% | 4% | 0% |
| Jorm | 44% | 60% | 52% | 60% | 56% | 92% | 52% | 12% |
| Teshkan | 33% | 74% | 63% | 41% | 33% | 7% | 89% | 4% |
| Shuhada | 0% | 11% | 22% | 67% | 56% | 78% | 0% | 6% |
| Shahr-e-Buzurg | 5% | 33% | 7% | 86% | 96% | 40% | 63% | 0% |

Humanitarian Situation Monitoring (HSM) Round 3: District Profiles Afghanistan, October - November 2022

| Districts | Health | | | | | | | |
|--------------------|---|---|-------|-------------------------------|-------|--|---|--|
| | Most of the households had no access to an active health centre | The THREE main barriers that people in the settlement MOST encountered to access health services or treatment | | | | | | Barriers that women MOSTLY encountered attempting to access health services or treatment |
| | | No functional health facility nearby | | Medicine needed not available | | Specific medicine, treatment or service needed unavailable | Specific medicine, treatment or services is too expensive | No or not enough female staff at health facility |
| | | Men | Women | Men | Women | Men | Women | |
| Raghestan | 17% | 42% | 46% | 63% | 54% | 71% | 17% | 4% |
| Kishm | 40% | 74% | 57% | 40% | 33% | 24% | 38% | 5% |
| Warduj | 33% | 58% | 63% | 17% | 21% | 0% | 0% | 0% |
| Tagab (Badakhshan) | 90% | 93% | 95% | 40% | 43% | 17% | 79% | 2% |
| Yamgan | 0% | 61% | 78% | 100% | 100% | 94% | 0% | 0% |
| Shighnan | 0% | 29% | 43% | 86% | 90% | 76% | 0% | 5% |
| Khwahan | 0% | 85% | 89% | 56% | 67% | 67% | 0% | 4% |
| Kofab | 0% | 78% | 81% | 52% | 78% | 70% | 0% | 0% |
| Darwaz-e-Paean | 23% | 60% | 25% | 49% | 53% | 45% | 9% | 30% |
| Eshkashem | 0% | 33% | 39% | 83% | 72% | 72% | 6% | 0% |
| Shaki | 25% | 33% | 46% | 67% | 88% | 54% | 29% | 0% |
| Zebak | 0% | 27% | 80% | 100% | 100% | 100% | 0% | 0% |
| Keran Wa Monjan | 77% | 87% | 77% | 70% | 73% | 87% | 20% | 27% |
| Darwaz-e-Balla | 37% | 33% | 43% | 60% | 83% | 57% | 17% | 7% |
| Wakhan | 56% | 73% | 71% | 22% | 29% | 20% | 5% | 5% |
| Baghlan | | | | | | | | |
| Pul-e-Khumri | 48% | 43% | 28% | 35% | 45% | 48% | 40% | 20% |
| Dahana-e-Ghori | 7% | 59% | 41% | 19% | 56% | 37% | 30% | 11% |
| Doshi | 6% | 28% | 22% | 6% | 28% | 28% | 11% | 17% |
| Nahrin | 0% | 61% | 28% | 61% | 50% | 17% | 61% | 28% |
| Baghlan-e-Jadid | 42% | 48% | 38% | 63% | 65% | 67% | 63% | 27% |
| Khinjan | 33% | 22% | 39% | 6% | 11% | 11% | 11% | 11% |
| Andarab | 22% | 33% | 11% | 28% | 44% | 17% | 28% | 17% |
| Deh Salah | 11% | 36% | 22% | 17% | 22% | 25% | 47% | 25% |
| Khwaja Hejran | 0% | 56% | 53% | 50% | 61% | 42% | 72% | 22% |
| Burka | 0% | 57% | 48% | 57% | 52% | 43% | 67% | 33% |
| Tala Wa Barfak | 8% | 47% | 32% | 21% | 34% | 29% | 50% | 21% |
| Pul-e-Hisar | 13% | 63% | 29% | 8% | 33% | 8% | 38% | 33% |
| Khost Wa Fereng | 27% | 73% | 40% | 53% | 40% | 20% | 73% | 27% |
| Guzargah-e-Noor | 0% | 56% | 56% | 83% | 67% | 22% | 67% | 22% |
| Fereng Wa Gharu | 8% | 67% | 33% | 42% | 50% | 25% | 75% | 33% |

Humanitarian Situation Monitoring (HSM) Round 3: District Profiles Afghanistan, October - November 2022

| Districts | Health | | | | | | | |
|-------------------|---|---|-------|-------------------------------|-------|--|---|--|
| | Most of the households had no access to an active health centre | The THREE main barriers that people in the settlement MOST encountered to access health services or treatment | | | | | | Barriers that women MOSTLY encountered attempting to access health services or treatment |
| | | No functional health facility nearby | | Medicine needed not available | | Specific medicine, treatment or service needed unavailable | Specific medicine, treatment or services is too expensive | |
| | | Men | Women | Men | Women | Men | Women | No or not enough female staff at health facility |
| Kunduz | | | | | | | | |
| Kunduz | 16% | 31% | 36% | 59% | 60% | 51% | 49% | 5% |
| Chahar Darah | 53% | 53% | 71% | 92% | 90% | 98% | 16% | 0% |
| Ali Abad | 33% | 3% | 15% | 73% | 82% | 73% | 55% | 0% |
| Khan Abad | 31% | 0% | 3% | 99% | 97% | 99% | 79% | 0% |
| Imam Sahib | 53% | 56% | 41% | 74% | 73% | 65% | 53% | 0% |
| Dasht-e-Archi | 40% | 87% | 90% | 70% | 43% | 33% | 60% | 53% |
| Qala-e-Zal | 28% | 94% | 61% | 28% | 33% | 89% | 56% | 39% |
| Takhar | | | | | | | | |
| Taloqan | 35% | 55% | 30% | 62% | 79% | 55% | 35% | 35% |
| Hazar Sumuch | 53% | 47% | 47% | 67% | 73% | 80% | 7% | 40% |
| Baharak (Takhar) | 50% | 32% | 27% | 91% | 97% | 65% | 15% | 61% |
| Bangi | 36% | 36% | 79% | 82% | 67% | 73% | 61% | 0% |
| Chal | 25% | 15% | 8% | 90% | 90% | 83% | 65% | 0% |
| Namak Ab | 10% | 81% | 43% | 48% | 43% | 62% | 62% | 38% |
| Kalafgan | 3% | 55% | 48% | 42% | 53% | 48% | 60% | 38% |
| Farkhar | 55% | 45% | 47% | 82% | 72% | 83% | 25% | 18% |
| Khwaja Ghar | 58% | 50% | 50% | 88% | 100% | 71% | 4% | 50% |
| Rostaq | 67% | 60% | 50% | 80% | 93% | 87% | 13% | 47% |
| Eshkamesh | 30% | 85% | 96% | 81% | 81% | 37% | 4% | 0% |
| Dasht-e-Qala | 19% | 52% | 14% | 48% | 52% | 43% | 48% | 67% |
| Warsaj | 37% | 31% | 27% | 78% | 82% | 82% | 49% | 10% |
| Khwaja Bahawuddin | 0% | 77% | 77% | 84% | 81% | 45% | 32% | 19% |
| Darqad | 19% | 86% | 81% | 76% | 81% | 19% | 10% | 5% |
| Chahab | 47% | 75% | 75% | 58% | 69% | 50% | 17% | 8% |
| Yangi Qala | 10% | 27% | 53% | 70% | 77% | 90% | 43% | 13% |
| Northern Region | | | | | | | | |
| Balkh | | | | | | | | |
| Mazar-e-Sharif | 19% | 19% | 14% | 23% | 26% | 7% | 19% | 7% |
| Nahr-e-Shahi | 45% | 70% | 60% | 58% | 55% | 38% | 18% | 25% |
| Dehdadi | 61% | 50% | 61% | 28% | 22% | 17% | 17% | 11% |

Humanitarian Situation Monitoring (HSM) Round 3: District Profiles Afghanistan, October - November 2022

| Districts | Health | | | | | | | |
|----------------------|---|---|-------|-------------------------------|-------|--|---|--|
| | Most of the households had no access to an active health centre | The THREE main barriers that people in the settlement MOST encountered to access health services or treatment | | | | | | Barriers that women MOSTLY encountered attempting to access health services or treatment |
| | | No functional health facility nearby | | Medicine needed not available | | Specific medicine, treatment or service needed unavailable | Specific medicine, treatment or services is too expensive | No or not enough female staff at health facility |
| | | Men | Women | Men | Women | Men | Women | |
| Charkent | 48% | 56% | 44% | 44% | 48% | 52% | 4% | 52% |
| Marmul | 60% | 80% | 60% | 80% | 70% | 50% | 20% | 60% |
| Balkh | 14% | 46% | 44% | 0% | 2% | 2% | 0% | 0% |
| Sholgareh | 53% | 43% | 53% | 47% | 53% | 63% | 17% | 27% |
| Chemtal | 39% | 64% | 56% | 58% | 72% | 69% | 14% | 75% |
| Dawlatabad (Balkh) | 73% | 87% | 87% | 0% | 7% | 7% | 0% | 0% |
| Khulm | 17% | 17% | 28% | 62% | 45% | 41% | 66% | 34% |
| Char Bolak | 58% | 73% | 64% | 58% | 64% | 58% | 6% | 48% |
| Shortepa | 75% | 75% | 75% | 17% | 17% | 0% | 0% | 25% |
| Kaldar | 80% | 87% | 87% | 40% | 7% | 0% | 0% | 13% |
| Keshendeh | 70% | 89% | 70% | 44% | 41% | 48% | 4% | 74% |
| Zari | 52% | 95% | 81% | 48% | 33% | 52% | 10% | 29% |
| Sharak-e-Hayratan | 17% | 17% | 0% | 17% | 83% | 50% | 17% | 17% |
| Faryab | | | | | | | | |
| Maymana | 57% | 78% | 73% | 62% | 73% | 54% | 43% | 0% |
| Pashtun Kot | 26% | 70% | 52% | 64% | 70% | 6% | 4% | 0% |
| Khwaja Sabz Posh | 42% | 50% | 50% | 58% | 50% | 0% | 0% | 0% |
| Almar | 33% | 73% | 36% | 70% | 79% | 33% | 24% | 0% |
| Bilcheragh | 33% | 67% | 33% | 93% | 93% | 53% | 33% | 13% |
| Shirin Tagab | 69% | 69% | 75% | 19% | 19% | 0% | 0% | 0% |
| Qaysar | 26% | 70% | 70% | 63% | 70% | 7% | 0% | 0% |
| Gurzewan | 10% | 57% | 48% | 90% | 100% | 52% | 0% | 19% |
| Dawlat Abad (Faryab) | 33% | 56% | 33% | 22% | 33% | 33% | 22% | 22% |
| Kohistan (Faryab) | 28% | 83% | 72% | 67% | 61% | 28% | 0% | 11% |
| Qaram Qul | 0% | 67% | 17% | 50% | 100% | 100% | 0% | 83% |
| Qurghan | 0% | 33% | 11% | 94% | 94% | 67% | 0% | 50% |
| Andkhoy | 0% | 8% | 4% | 92% | 92% | 63% | 13% | 46% |
| Khan-e-Char Bagh | 11% | 67% | 11% | 100% | 89% | 100% | 0% | 89% |

Humanitarian Situation Monitoring (HSM) Round 3: District Profiles Afghanistan, October - November 2022

| Districts | Health | | | | | | | |
|----------------------|---|---|-------|-------------------------------|-------|--|---|--|
| | Most of the households had no access to an active health centre | The THREE main barriers that people in the settlement MOST encountered to access health services or treatment | | | | | | Barriers that women MOSTLY encountered attempting to access health services or treatment |
| | | No functional health facility nearby | | Medicine needed not available | | Specific medicine, treatment or service needed unavailable | Specific medicine, treatment or services is too expensive | |
| | | Men | Women | Men | Women | Men | Women | No or not enough female staff at health facility |
| Jawzjan | | | | | | | | |
| Shiberghan | 25% | 46% | 50% | 43% | 43% | 25% | 39% | 7% |
| Khwaja Dukoh | 56% | 50% | 39% | 56% | 50% | 50% | 56% | 22% |
| Khanaqa | 53% | 26% | 37% | 63% | 47% | 58% | 42% | 32% |
| Mingajik | 71% | 38% | 38% | 71% | 57% | 52% | 29% | 29% |
| Qush Tepa | 22% | 67% | 44% | 56% | 33% | 67% | 67% | 11% |
| Khamyab | 17% | 58% | 42% | 75% | 58% | 58% | 75% | 0% |
| Aqcha | 11% | 44% | 22% | 78% | 78% | 56% | 78% | 22% |
| Fayzabad (Jawzjan) | 50% | 70% | 60% | 80% | 80% | 70% | 70% | 0% |
| Mardyan | 17% | 50% | 0% | 67% | 100% | 33% | 67% | 33% |
| Qarqin | 33% | 58% | 25% | 58% | 92% | 67% | 75% | 8% |
| Darzab | 33% | 33% | 44% | 67% | 56% | 67% | 44% | 33% |
| Samangan | | | | | | | | |
| Aybak | 19% | 36% | 26% | 45% | 48% | 62% | 43% | 26% |
| Hazrat-e-Sultan | 19% | 39% | 39% | 64% | 50% | 58% | 67% | 28% |
| Khuram Wa Sarbagh | 25% | 46% | 25% | 71% | 71% | 50% | 58% | 33% |
| Feroz Nakhchir | 0% | 25% | 19% | 63% | 69% | 75% | 94% | 38% |
| Ruy-e-Duab | 19% | 56% | 26% | 44% | 41% | 52% | 56% | 44% |
| Dara-e-Suf Payin | 6% | 58% | 39% | 58% | 67% | 70% | 85% | 30% |
| Dara-e-Suf Bala | 48% | 74% | 63% | 44% | 56% | 26% | 15% | 11% |
| Sar-e-Pul | | | | | | | | |
| Sar-e-Pul | 31% | 37% | 26% | 71% | 74% | 71% | 57% | 23% |
| Sayad | 22% | 44% | 0% | 67% | 89% | 67% | 56% | 22% |
| Kohestanat | 39% | 67% | 22% | 78% | 83% | 50% | 61% | 17% |
| Sozmaqala | 27% | 56% | 17% | 77% | 88% | 60% | 60% | 6% |
| Sancharak | 40% | 75% | 0% | 70% | 90% | 45% | 100% | 5% |
| Gosfandi | 13% | 38% | 25% | 88% | 50% | 50% | 50% | 13% |
| Balkhab | 38% | 62% | 5% | 52% | 81% | 71% | 95% | 10% |
| South Eastern Region | | | | | | | | |
| Ghazni | | | | | | | | |
| Ghazni | 26% | 14% | 29% | 63% | 54% | 31% | 34% | 20% |

Humanitarian Situation Monitoring (HSM) Round 3: District Profiles Afghanistan, October - November 2022

| Districts | Health | | | | | | | |
|----------------------|---|---|-------|-------------------------------|-------|--|---|--|
| | Most of the households had no access to an active health centre | The THREE main barriers that people in the settlement MOST encountered to access health services or treatment | | | | | | Barriers that women MOSTLY encountered attempting to access health services or treatment |
| | | No functional health facility nearby | | Medicine needed not available | | Specific medicine, treatment or service needed unavailable | Specific medicine, treatment or services is too expensive | No or not enough female staff at health facility |
| | | Men | Women | Men | Women | Men | Women | |
| Wali Muhammad Shahid | 89% | 44% | 67% | 39% | 44% | 67% | 0% | 0% |
| Khwaja Omari | 25% | 33% | 25% | 42% | 50% | 83% | 33% | 17% |
| Waghaz | 0% | 8% | 4% | 4% | 0% | 88% | 58% | 38% |
| Deh Yak | 93% | 53% | 60% | 40% | 27% | 33% | 20% | 13% |
| Jaghata (Ghazni) | 0% | 95% | 95% | 100% | 100% | 5% | 0% | 90% |
| Andar | 34% | 76% | 59% | 76% | 66% | 17% | 17% | 48% |
| Zanakhan | 0% | 83% | 83% | 100% | 100% | 8% | 0% | 83% |
| Rashidan | 0% | 50% | 43% | 29% | 43% | 64% | 7% | 14% |
| Nawur | 0% | 50% | 55% | 14% | 27% | 45% | 9% | 0% |
| Qarabagh (Ghazni) | 44% | 42% | 45% | 4% | 2% | 11% | 24% | 44% |
| Giro | 0% | 0% | 0% | 38% | 38% | 67% | 48% | 81% |
| Ab Band | 100% | 83% | 75% | 33% | 8% | 42% | 17% | 42% |
| Jaghori | 2% | 0% | 0% | 75% | 86% | 75% | 78% | 0% |
| Muqur (Ghazni) | 0% | 0% | 0% | 37% | 11% | 41% | 48% | 19% |
| Malistan | 21% | 65% | 56% | 24% | 18% | 24% | 15% | 50% |
| Gelan | 0% | 0% | 0% | 79% | 21% | 75% | 63% | 0% |
| Ajristan | 80% | 73% | 67% | 27% | 20% | 20% | 7% | 47% |
| Nawa | 0% | 5% | 5% | 24% | 24% | 24% | 0% | 0% |
| Khost | | | | | | | | |
| Matun (Khost) | 12% | 26% | 26% | 18% | 15% | 35% | 3% | 0% |
| Mandozayi | 0% | 0% | 0% | 6% | 6% | 11% | 0% | 0% |
| Gurbuz | 0% | 7% | 7% | 13% | 40% | 13% | 13% | 53% |
| Tani | 6% | 22% | 11% | 0% | 0% | 6% | 0% | 0% |
| Musa Khel | 33% | 83% | 89% | 72% | 72% | 83% | 0% | 6% |
| Nadir Shah Kot | 33% | 25% | 25% | 75% | 75% | 58% | 8% | 0% |
| Sabari | 0% | 0% | 0% | 25% | 33% | 0% | 67% | 42% |
| Terezayi | 0% | 0% | 0% | 8% | 42% | 0% | 33% | 25% |
| Bak | 0% | 0% | 0% | 17% | 25% | 8% | 42% | 8% |
| Qalandar | 25% | 100% | 100% | 83% | 83% | 83% | 0% | 0% |
| Spera | 28% | 67% | 61% | 0% | 11% | 28% | 0% | 6% |
| Shamul | 25% | 42% | 33% | 25% | 17% | 83% | 0% | 17% |

Humanitarian Situation Monitoring (HSM) Round 3: District Profiles Afghanistan, October - November 2022

| Districts | Health | | | | | | | |
|--------------------|---|---|-------|-------------------------------|-------|--|---|--|
| | Most of the households had no access to an active health centre | The THREE main barriers that people in the settlement MOST encountered to access health services or treatment | | | | | | Barriers that women MOSTLY encountered attempting to access health services or treatment |
| | | No functional health facility nearby | | Medicine needed not available | | Specific medicine, treatment or service needed unavailable | Specific medicine, treatment or services is too expensive | No or not enough female staff at health facility |
| | | Men | Women | Men | Women | Men | Women | |
| Jaji Maydan | 0% | 0% | 0% | 13% | 13% | 0% | 56% | 13% |
| Paktika | | | | | | | | |
| Sharan | 0% | 19% | 10% | 38% | 38% | 33% | 33% | 38% |
| Mata Khan | 7% | 27% | 27% | 40% | 53% | 27% | 20% | 33% |
| Yosuf Khel | 17% | 50% | 39% | 33% | 33% | 28% | 33% | 44% |
| Yahya Khel | 0% | 8% | 8% | 58% | 67% | 33% | 33% | 33% |
| Sar Rawzah | 8% | 25% | 25% | 58% | 50% | 50% | 25% | 50% |
| Omna | 60% | 60% | 60% | 20% | 20% | 7% | 7% | 27% |
| Zarghun Shahr | 7% | 47% | 40% | 0% | 7% | 0% | 0% | 0% |
| Gomal | 10% | 19% | 14% | 0% | 0% | 100% | 0% | 100% |
| Jani Khel | 0% | 39% | 22% | 67% | 39% | 17% | 39% | 50% |
| Surobi (Paktika) | 81% | 81% | 81% | 6% | 0% | 19% | 0% | 0% |
| Urgun | 47% | 47% | 47% | 13% | 7% | 20% | 0% | 7% |
| Ziruk | 0% | 17% | 0% | 50% | 50% | 50% | 42% | 50% |
| Nika | 0% | 0% | 0% | 50% | 50% | 58% | 50% | 42% |
| Barmal | 45% | 45% | 41% | 41% | 5% | 77% | 5% | 59% |
| Giyani | 0% | 7% | 0% | 0% | 0% | 100% | 0% | 100% |
| Dila | 0% | 0% | 0% | 55% | 50% | 35% | 35% | 45% |
| Wazakhwah | 42% | 50% | 50% | 29% | 13% | 17% | 4% | 54% |
| Wormamay | 71% | 71% | 76% | 52% | 48% | 33% | 10% | 43% |
| Turwo | 64% | 64% | 64% | 18% | 9% | 55% | 0% | 64% |
| Paktya | | | | | | | | |
| Gardez | 11% | 19% | 14% | 24% | 46% | 27% | 16% | 35% |
| Ahmadaba | 0% | 7% | 7% | 93% | 86% | 86% | 100% | 0% |
| Zurmat | 29% | 46% | 50% | 32% | 25% | 79% | 39% | 50% |
| Shawak | 20% | 60% | 47% | 20% | 7% | 27% | 7% | 7% |
| Zadran | 63% | 71% | 63% | 21% | 21% | 54% | 29% | 38% |
| Sayed Karam | 11% | 22% | 52% | 85% | 85% | 67% | 89% | 7% |
| Jaji | 0% | 0% | 0% | 67% | 80% | 33% | 0% | 73% |
| Laja Ahmad Khel | 0% | 16% | 20% | 66% | 88% | 87% | 37% | 29% |
| Jani Khel (Paktya) | 0% | 7% | 0% | 53% | 73% | 87% | 33% | 7% |

Humanitarian Situation Monitoring (HSM) Round 3: District Profiles Afghanistan, October - November 2022

| Districts | Health | | | | | | | |
|-------------------|---|---|-------|-------------------------------|-------|--|---|--|
| | Most of the households had no access to an active health centre | The THREE main barriers that people in the settlement MOST encountered to access health services or treatment | | | | | | Barriers that women MOSTLY encountered attempting to access health services or treatment |
| | | No functional health facility nearby | | Medicine needed not available | | Specific medicine, treatment or service needed unavailable | Specific medicine, treatment or services is too expensive | No or not enough female staff at health facility |
| | | Men | Women | Men | Women | Men | Women | |
| Chamkani | 60% | 65% | 60% | 25% | 10% | 45% | 45% | 45% |
| Dand Wa Patan | 40% | 87% | 80% | 33% | 0% | 27% | 33% | 40% |
| Southern Region | | | | | | | | |
| Helmand | | | | | | | | |
| Lashkargah | 8% | 6% | 4% | 32% | 30% | 42% | 42% | 26% |
| Nad-e-Ali | 12% | 10% | 15% | 53% | 43% | 33% | 36% | 49% |
| Nawa-e-Barakzaiy | 13% | 13% | 13% | 55% | 53% | 55% | 36% | 58% |
| Nahr-e-Saraj | 5% | 20% | 17% | 51% | 39% | 39% | 39% | 34% |
| Washer | 19% | 33% | 33% | 44% | 30% | 44% | 48% | 44% |
| Garmser | 0% | 19% | 24% | 48% | 38% | 52% | 38% | 29% |
| Nawzad | 58% | 54% | 48% | 17% | 13% | 23% | 35% | 52% |
| Sangin | 15% | 11% | 15% | 30% | 19% | 41% | 48% | 70% |
| Musa Qala | 3% | 13% | 20% | 53% | 47% | 47% | 40% | 47% |
| Kajaki | 13% | 5% | 3% | 46% | 36% | 36% | 46% | 54% |
| Reg-e-Khan Nishin | 6% | 17% | 17% | 44% | 28% | 17% | 56% | 78% |
| Baghran | 13% | 36% | 38% | 38% | 33% | 46% | 30% | 44% |
| Deh-e-Shu | 34% | 51% | 54% | 29% | 23% | 49% | 26% | 43% |
| Kandahar | | | | | | | | |
| Kandahar | 9% | 27% | 23% | 39% | 28% | 64% | 24% | 61% |
| Arghandab | 19% | 48% | 67% | 62% | 33% | 71% | 19% | 48% |
| Daman | 37% | 52% | 41% | 63% | 56% | 59% | 26% | 78% |
| Panjwayee | 11% | 59% | 52% | 37% | 22% | 67% | 7% | 22% |
| Zheray | 15% | 90% | 90% | 35% | 25% | 90% | 5% | 10% |
| Shah Wali Kot | 32% | 76% | 76% | 32% | 12% | 62% | 32% | 53% |
| Khakrez | 44% | 100% | 100% | 17% | 33% | 78% | 6% | 28% |
| Arghestan | 21% | 62% | 62% | 59% | 62% | 45% | 76% | 21% |
| Ghorak | 57% | 95% | 100% | 33% | 29% | 76% | 0% | 24% |
| Maiwand | 6% | 100% | 100% | 39% | 24% | 76% | 12% | 33% |
| Spin Boldak | 33% | 63% | 59% | 57% | 63% | 42% | 41% | 4% |
| Nesh | 33% | 83% | 83% | 17% | 8% | 75% | 33% | 33% |
| Miyanshin | 0% | 100% | 100% | 46% | 46% | 83% | 0% | 46% |

Humanitarian Situation Monitoring (HSM) Round 3: District Profiles Afghanistan, October - November 2022

| Districts | Health | | | | | | | |
|-------------------|---|---|-------|-------------------------------|-------|--|---|--|
| | Most of the households had no access to an active health centre | The THREE main barriers that people in the settlement MOST encountered to access health services or treatment | | | | | | Barriers that women MOSTLY encountered attempting to access health services or treatment |
| | | No functional health facility nearby | | Medicine needed not available | | Specific medicine, treatment or service needed unavailable | Specific medicine, treatment or services is too expensive | No or not enough female staff at health facility |
| | | Men | Women | Men | Women | Men | Women | |
| Shorabak | 22% | 61% | 61% | 94% | 94% | 11% | 39% | 6% |
| Maruf | 88% | 79% | 79% | 15% | 15% | 17% | 0% | 4% |
| Reg | 100% | 100% | 100% | 27% | 27% | 100% | 20% | 0% |
| Nimroz | | | | | | | | |
| Zaranj | 0% | 21% | 13% | 42% | 38% | 33% | 29% | 17% |
| Kang | 5% | 48% | 33% | 29% | 29% | 29% | 19% | 0% |
| Chakhansur | 0% | 58% | 25% | 50% | 25% | 42% | 25% | 25% |
| Char Burjak | 11% | 63% | 63% | 37% | 26% | 42% | 32% | 5% |
| Khashrod | 0% | 59% | 46% | 24% | 24% | 49% | 25% | 9% |
| Uruzgan | | | | | | | | |
| Tirinkot | 8% | 21% | 17% | 29% | 42% | 71% | 50% | 67% |
| Dehraoud | 21% | 54% | 38% | 21% | 29% | 50% | 42% | 88% |
| Chora | 33% | 33% | 0% | 11% | 33% | 44% | 33% | 100% |
| Shahid-e-Hassas | 45% | 67% | 24% | 12% | 39% | 39% | 36% | 97% |
| Khas Uruzgan | 47% | 50% | 50% | 3% | 3% | 20% | 13% | 0% |
| Chinarto | 50% | 50% | 50% | 0% | 0% | 44% | 44% | 0% |
| Gizab | 29% | 57% | 43% | 5% | 5% | 33% | 38% | 100% |
| Zabul | | | | | | | | |
| Qalat | 24% | 30% | 30% | 27% | 15% | 48% | 36% | 48% |
| Tarnak Wa Jaldak | 43% | 47% | 47% | 40% | 33% | 93% | 30% | 50% |
| Shinkay | 38% | 79% | 88% | 21% | 13% | 29% | 29% | 4% |
| Mizan | 87% | 80% | 80% | 40% | 27% | 60% | 7% | 53% |
| Arghandab (Zabul) | 54% | 71% | 58% | 42% | 25% | 38% | 25% | 50% |
| Shah Joi | 38% | 62% | 59% | 26% | 15% | 38% | 26% | 44% |
| Daychopan | 17% | 17% | 8% | 13% | 0% | 8% | 8% | 38% |
| Atghar | 28% | 56% | 56% | 78% | 28% | 0% | 33% | 17% |
| Nawbahar | 67% | 100% | 100% | 14% | 10% | 43% | 33% | 0% |
| Shamul Zai | 48% | 67% | 67% | 64% | 55% | 58% | 18% | 9% |
| Kakar | 0% | 0% | 0% | 11% | 0% | 0% | 0% | 56% |

Humanitarian Situation Monitoring (HSM) Round 3: District Profiles Afghanistan, October - November 2022

| Districts | Health | | | | | | | |
|------------------|---|---|-------|-------------------------------|-------|--|---|--|
| | Most of the households had no access to an active health centre | The THREE main barriers that people in the settlement MOST encountered to access health services or treatment | | | | | | Barriers that women MOSTLY encountered attempting to access health services or treatment |
| | | No functional health facility nearby | | Medicine needed not available | | Specific medicine, treatment or service needed unavailable | Specific medicine, treatment or services is too expensive | |
| | | Men | Women | Men | Women | Men | Women | No or not enough female staff at health facility |
| Western Region | | | | | | | | |
| Badghis | | | | | | | | |
| Qala-e-Naw | 13% | 21% | 7% | 31% | 30% | 22% | 49% | 36% |
| Ab Kamari | 2% | 55% | 10% | 38% | 40% | 12% | 29% | 0% |
| Muqur (Badghis) | 0% | 42% | 0% | 58% | 50% | 58% | 25% | 0% |
| Qadis | 15% | 48% | 61% | 85% | 73% | 27% | 21% | 3% |
| Bala Murghab | 46% | 67% | 67% | 71% | 79% | 33% | 8% | 8% |
| Jawand | 66% | 78% | 64% | 14% | 24% | 6% | 10% | 32% |
| Ghormach | 88% | 88% | 79% | 13% | 0% | 0% | 0% | 96% |
| Farah | | | | | | | | |
| Farah | 0% | 0% | 4% | 67% | 96% | 44% | 19% | 89% |
| Pushtrod | 0% | 0% | 0% | 89% | 100% | 22% | 44% | 100% |
| Khak-e-Safed | 0% | 0% | 0% | 100% | 100% | 25% | 42% | 100% |
| Qala-e-Kah | 5% | 5% | 9% | 77% | 91% | 77% | 59% | 55% |
| Shibkoh | 0% | 8% | 25% | 100% | 100% | 100% | 92% | 0% |
| Bala Buluk | 14% | 57% | 19% | 81% | 95% | 81% | 76% | 5% |
| Anar Dara | 48% | 33% | 19% | 76% | 81% | 33% | 19% | 71% |
| Bakwa | 53% | 40% | 13% | 80% | 93% | 13% | 0% | 93% |
| Lash-e-Juwayn | 44% | 33% | 22% | 83% | 94% | 28% | 44% | 72% |
| Gulistan | 50% | 96% | 21% | 29% | 46% | 58% | 25% | 58% |
| Pur Chaman | 72% | 79% | 15% | 13% | 33% | 69% | 18% | 90% |
| Ghor | | | | | | | | |
| Feroz Koh | 0% | 80% | 11% | 24% | 30% | 6% | 89% | 4% |
| Do Layna | 62% | 43% | 24% | 100% | 90% | 29% | 100% | 0% |
| Dawlatyar | 5% | 29% | 10% | 86% | 52% | 48% | 90% | 90% |
| Charsadra | 0% | 100% | 0% | 56% | 78% | 11% | 89% | 0% |
| Pasaband | 58% | 65% | 42% | 81% | 79% | 29% | 85% | 13% |
| Shahrak | 15% | 4% | 4% | 93% | 67% | 30% | 93% | 70% |
| Lal Wa Sarjangal | 23% | 46% | 33% | 53% | 58% | 40% | 70% | 32% |
| Taywarah | 91% | 53% | 50% | 78% | 53% | 25% | 50% | 47% |
| Tolak | 0% | 0% | 0% | 83% | 42% | 42% | 92% | 88% |
| Saghar | 87% | 53% | 40% | 60% | 73% | 13% | 87% | 40% |

Humanitarian Situation Monitoring (HSM) Round 3: District Profiles

Afghanistan, October - November 2022

| Districts | Health | | | | | | | |
|-----------------|---|---|-------|-------------------------------|-------|--|---|--|
| | Most of the households had no access to an active health centre | The THREE main barriers that people in the settlement MOST encountered to access health services or treatment | | | | | | Barriers that women MOSTLY encountered attempting to access health services or treatment |
| | | No functional health facility nearby | | Medicine needed not available | | Specific medicine, treatment or service needed unavailable | Specific medicine, treatment or services is too expensive | |
| | | Men | Women | Men | Women | Men | Women | No or not enough female staff at health facility |
| Herat | | | | | | | | |
| Herat | 31% | 27% | 36% | 78% | 82% | 47% | 91% | 7% |
| Injil | 10% | 10% | 10% | 47% | 50% | 15% | 57% | 3% |
| Guzara | 4% | 81% | 48% | 70% | 85% | 52% | 52% | 26% |
| Karukh | 0% | 83% | 83% | 87% | 77% | 10% | 43% | 7% |
| Zindajan | 13% | 38% | 38% | 79% | 67% | 42% | 75% | 17% |
| Pashtun Zarghun | 3% | 90% | 79% | 69% | 87% | 18% | 36% | 41% |
| Kushk | 8% | 90% | 90% | 3% | 0% | 5% | 0% | 0% |
| Gulran | 37% | 90% | 90% | 3% | 7% | 0% | 0% | 0% |
| Adraskan | 21% | 63% | 63% | 21% | 13% | 33% | 58% | 21% |
| Kushk-e-Kuhna | 7% | 83% | 90% | 67% | 67% | 20% | 40% | 60% |
| Ghoryan | 3% | 48% | 39% | 85% | 91% | 9% | 6% | 3% |
| Obe | 0% | 47% | 3% | 80% | 73% | 37% | 100% | 7% |
| Kohsan | 0% | 48% | 48% | 100% | 100% | 5% | 0% | 5% |
| Shindand | 26% | 39% | 41% | 40% | 27% | 25% | 70% | 40% |
| Farsi | 17% | 46% | 54% | 25% | 4% | 63% | 71% | 29% |
| Chisht-e-Sharif | 0% | 44% | 0% | 89% | 96% | 44% | 100% | 19% |

Humanitarian Situation Monitoring (HSM) Round 3: District Profiles Afghanistan, October - November 2022

| Districts | Nutrition | | Water, Hygiene and Sanitation (WASH) | | | | Education | | | |
|-------------------------|--|--|---|--|-----------------------------|---|--|---------------------------------|--|-------|
| | Most households in the settlement had been unaware of nutrition services ¹² | The top urgent concern of households regarding nutrition services was that majority of households were unable to reach the nutrition services facilities ¹³ | Few (1-25%) households in the settlement have access to water within 500 meters | Inadequate water sources ¹⁴ | Water sources have dried up | Waterpoints are too far or difficult to reach | The main barriers children in settlements faced to attending a governmental school or CBE services | | It is safe for all children (6- 17 years) to travel to and be at schools | |
| | | | | | | | No school in the area or school is too far | Child has to earn money instead | Boys | Girls |
| Central Highland Region | | | | | | | | | | |
| Bamyan | | | | | | | | | | |
| Bamyan | 26% | 26% | 0% | 33% | 7% | 26% | 0% | 74% | 100% | 100% |
| Shibar | 38% | 48% | 0% | 76% | 0% | 52% | 14% | 100% | 100% | 100% |
| Sayghan | 6% | 56% | 6% | 67% | 22% | 56% | 30% | 90% | 100% | 100% |
| Kahmard | 7% | 13% | 0% | 67% | 0% | 33% | 22% | 89% | 100% | 100% |
| Yakawlang | 18% | 66% | 0% | 84% | 0% | 2% | 53% | 100% | 96% | 93% |
| Panjab | 0% | 46% | 2% | 41% | 27% | 29% | 10% | 14% | 100% | 100% |
| Waras | 1% | 78% | 0% | 13% | 18% | 91% | 5% | 86% | 100% | 100% |
| Daykundi | | | | | | | | | | |
| Nili | 8% | 76% | 40% | 32% | 92% | 60% | 55% | 64% | 100% | 100% |
| Shahrestan | 0% | 83% | 80% | 17% | 95% | 98% | 53% | 67% | 100% | 100% |
| Ashtarlay | 0% | 80% | 19% | 71% | 53% | 59% | 36% | 88% | 97% | 81% |
| Khedir | 0% | 86% | 93% | 7% | 93% | 96% | 86% | 18% | 100% | 100% |
| Kiti | 0% | 47% | 0% | 97% | 97% | 0% | 3% | 97% | 100% | 100% |
| Miramor | 0% | 0% | 0% | 3% | 0% | 3% | 33% | 0% | 100% | 100% |
| Sang-e-Takht | 10% | 29% | 71% | 7% | 74% | 98% | 83% | 100% | 100% | 100% |
| Kajran | 0% | 67% | 19% | 100% | 100% | 19% | 22% | 74% | 100% | 93% |
| Patoo | 0% | 0% | 0% | 0% | 0% | 0% | 0% | 0% | 100% | 100% |
| Central Region | | | | | | | | | | |
| Kabul | | | | | | | | | | |
| Kabul | 22% | 4% | 2% | 30% | 50% | 17% | 6% | 91% | 100% | 100% |
| Paghman | 14% | 33% | 10% | 24% | 86% | 43% | 11% | 83% | 100% | 95% |
| Chahar Asyab | 17% | 44% | 0% | 33% | 78% | 22% | 44% | 56% | 89% | 89% |
| Bagrami | 44% | 0% | 22% | 28% | 89% | 83% | 50% | 88% | 100% | 100% |
| Deh Sabz | 0% | 67% | 0% | 13% | 93% | 0% | 0% | 80% | 100% | 100% |
| Shakar Dara | 24% | 62% | 10% | 33% | 48% | 24% | 15% | 92% | 100% | 100% |
| Musahi | 0% | 83% | 0% | 33% | 100% | 17% | 33% | 100% | 100% | 100% |
| Mir Bacha Kot | 0% | 25% | 0% | 33% | 83% | 42% | 0% | 100% | 100% | 100% |

¹² In the 3 months prior to the data collection

¹³ Due to lack of transportation means or money for transport to reach nutrition service facility

¹⁴ It includes water sources such as a spring, well or *Kariz* that are unprotected; surface water from a stream, a river, and irrigation; and water trucking

Humanitarian Situation Monitoring (HSM) Round 3: District Profiles Afghanistan, October - November 2022

| Districts | Nutrition | | Water, Hygiene and Sanitation (WASH) | | | | Education | | | |
|-----------------------|--|--|---|--------------------------|-----------------------------|---|--|---------------------------------|--|-------|
| | Most households in the settlement had been unaware of nutrition services | The top urgent concern of households regarding nutrition services was that majority of households were unable to reach the nutrition services facilities | Few (1-25%) households in the settlement have access to water within 500 meters | Inadequate water sources | Water sources have dried up | Waterpoints are too far or difficult to reach | The main barriers children in settlements faced to attending a governmental school or CBE services | | It is safe for all children (6- 17 years) to travel to and be at schools | |
| | | | | | | | No school in the area or school is too far | Child has to earn money instead | Boys | Girls |
| Khak-e-Jabbar | 0% | 50% | 25% | 42% | 100% | 75% | 27% | 82% | 100% | 100% |
| Kalakan | 0% | 33% | 0% | 0% | 58% | 8% | 17% | 58% | 100% | 100% |
| Guldara | 0% | 22% | 11% | 33% | 56% | 56% | 0% | 0% | 100% | 100% |
| Farza | 13% | 20% | 0% | 7% | 67% | 47% | 18% | 91% | 100% | 100% |
| Estalef | 0% | 33% | 0% | 33% | 33% | 44% | 0% | 100% | 100% | 100% |
| Qarabagh (Kabul) | 33% | 75% | 0% | 17% | 67% | 25% | 0% | 67% | 100% | 100% |
| Surobi (Kabul) | 8% | 64% | 28% | 60% | 92% | 56% | 20% | 92% | 100% | 96% |
| Kapisa | | | | | | | | | | |
| Mahmood-e-Raqi | 13% | 21% | 0% | 17% | 54% | 8% | 0% | 25% | 100% | 100% |
| Hisa-e-Duwum Kohistan | 44% | 33% | 17% | 22% | 44% | 11% | 0% | 100% | 100% | 100% |
| Koh Band | 22% | 44% | 39% | 67% | 72% | 78% | 36% | 36% | 100% | 94% |
| Hisa-e-Awal Kohistan | 20% | 0% | 20% | 67% | 27% | 53% | 0% | 0% | 100% | 100% |
| Nijrab | 18% | 25% | 11% | 61% | 68% | 32% | 9% | 9% | 100% | 100% |
| Tagab (Kapisa) | 19% | 25% | 19% | 50% | 75% | 44% | 0% | 40% | 100% | 94% |
| Alasay | 40% | 13% | 40% | 93% | 33% | 60% | 14% | 43% | 100% | 80% |
| Logar | | | | | | | | | | |
| Pul-e-Alam | 35% | 58% | 0% | 0% | 87% | 6% | 33% | 0% | 97% | 81% |
| Baraki Barak | 48% | 62% | 14% | 5% | 76% | 10% | 0% | 0% | 100% | 95% |
| Charkh | 27% | 33% | 0% | 0% | 13% | 33% | 20% | 0% | 100% | 100% |
| Khoshi | 39% | 0% | 6% | 56% | 72% | 17% | 33% | 33% | 100% | 100% |
| Mohammad Agha | 38% | 63% | 0% | 0% | 100% | 0% | 25% | 0% | 100% | 100% |
| Kharwar | 17% | 39% | 0% | 6% | 0% | 6% | 36% | 9% | 89% | 89% |
| Azra | 42% | 42% | 0% | 50% | 33% | 33% | 100% | 0% | 100% | 100% |
| Maidan Wardak | | | | | | | | | | |
| Maydan Shahr | 100% | 15% | 10% | 0% | 65% | 10% | 50% | 100% | 100% | 100% |
| Nerkh | 86% | 0% | 19% | 5% | 90% | 19% | 0% | 0% | 100% | 100% |
| Jalrez | 6% | 18% | 0% | 53% | 76% | 0% | 50% | 50% | 76% | 76% |
| Chak-e-Wardak | 7% | 3% | 0% | 73% | 90% | 13% | 100% | 33% | 97% | 93% |

Humanitarian Situation Monitoring (HSM) Round 3: District Profiles Afghanistan, October - November 2022

| Districts | Nutrition | | Water, Hygiene and Sanitation (WASH) | | | | Education | | | |
|--------------------|--|--|---|--------------------------|-----------------------------|---|--|---------------------------------|--|-------|
| | Most households in the settlement had been unaware of nutrition services | The top urgent concern of households regarding nutrition services was that majority of households were unable to reach the nutrition services facilities | Few (1-25%) households in the settlement have access to water within 500 meters | Inadequate water sources | Water sources have dried up | Waterpoints are too far or difficult to reach | The main barriers children in settlements faced to attending a governmental school or CBE services | | It is safe for all children (6- 17 years) to travel to and be at schools | |
| | | | | | | | No school in the area or school is too far | Child has to earn money instead | Boys | Girls |
| Saydabad | 22% | 0% | 0% | 0% | 0% | 0% | 11% | 7% | 100% | 100% |
| Daymirdad | 31% | 56% | 13% | 69% | 25% | 19% | 40% | 60% | 100% | 88% |
| Hesa-e-Awal Behsud | 0% | 71% | 0% | 35% | 21% | 85% | 79% | 79% | 97% | 91% |
| Jaghatau (Wardak) | 0% | 13% | 0% | 0% | 0% | 0% | 13% | 27% | 100% | 100% |
| Markaz-e-Behsud | 15% | 40% | 5% | 70% | 46% | 41% | 50% | 42% | 100% | 100% |
| Panjsher | | | | | | | | | | |
| Bazarak | 20% | 7% | 0% | 73% | 0% | 0% | 13% | 0% | 0% | 0% |
| Rukha | 7% | 0% | 0% | 93% | 0% | 7% | 27% | 0% | 7% | 0% |
| Dara | 46% | 38% | 0% | 95% | 0% | 0% | 64% | 3% | 0% | 0% |
| Khenj | 0% | 0% | 0% | 100% | 0% | 0% | 7% | 0% | 0% | 0% |
| Onaba | 7% | 0% | 0% | 80% | 0% | 0% | 13% | 0% | 0% | 0% |
| Shutul | 22% | 0% | 0% | 78% | 0% | 0% | 0% | 0% | 0% | 0% |
| Paryan | 10% | 0% | 0% | 100% | 0% | 0% | 0% | 10% | 0% | 0% |
| Parwan | | | | | | | | | | |
| Charikar | 72% | 17% | 3% | 36% | 3% | 6% | 0% | 0% | 100% | 97% |
| Bagram | 8% | 0% | 0% | 0% | 4% | 8% | 13% | 60% | 100% | 100% |
| Shinwari | 33% | 95% | 0% | 57% | 0% | 86% | 86% | 0% | 100% | 0% |
| Sayed Khel | 67% | 17% | 0% | 38% | 8% | 4% | 0% | 0% | 100% | 100% |
| Jabal Saraj | 17% | 56% | 33% | 56% | 22% | 17% | 0% | 0% | 100% | 100% |
| Salang | 27% | 27% | 0% | 40% | 40% | 33% | 33% | 17% | 100% | 100% |
| Ghorband | 10% | 100% | 0% | 25% | 0% | 100% | 100% | 0% | 100% | 0% |
| Koh-e-Safi | 40% | 0% | 0% | 0% | 80% | 100% | 67% | 13% | 100% | 100% |
| Surkh-e-Parsa | 50% | 59% | 0% | 91% | 32% | 100% | 83% | 0% | 100% | 41% |
| Shekh Ali | 62% | 57% | 0% | 76% | 14% | 10% | 11% | 0% | 90% | 95% |
| Eastern Region | | | | | | | | | | |
| Kunar | | | | | | | | | | |
| Asad Abad | 0% | 55% | 20% | 5% | 75% | 90% | 33% | 17% | 100% | 45% |
| Marawara | 0% | 100% | 58% | 67% | 100% | 67% | 50% | 33% | 100% | 0% |
| Watapur | 58% | 13% | 42% | 25% | 46% | 50% | 64% | 0% | 100% | 96% |

Humanitarian Situation Monitoring (HSM) Round 3: District Profiles Afghanistan, October - November 2022

| Districts | Nutrition | | Water, Hygiene and Sanitation (WASH) | | | | Education | | | |
|----------------|--|--|---|--------------------------|-----------------------------|---|--|---------------------------------|--|-------|
| | Most households in the settlement had been unaware of nutrition services | The top urgent concern of households regarding nutrition services was that majority of households were unable to reach the nutrition services facilities | Few (1-25%) households in the settlement have access to water within 500 meters | Inadequate water sources | Water sources have dried up | Waterpoints are too far or difficult to reach | The main barriers children in settlements faced to attending a governmental school or CBE services | | It is safe for all children (6- 17 years) to travel to and be at schools | |
| | | | | | | | No school in the area or school is too far | Child has to earn money instead | Boys | Girls |
| Narang | 56% | 39% | 50% | 50% | 44% | 89% | 89% | 39% | 89% | 33% |
| Sar Kani | 28% | 56% | 61% | 67% | 78% | 78% | 61% | 56% | 100% | 11% |
| Shigal | 0% | 6% | 0% | 3% | 12% | 43% | 85% | 3% | 97% | 90% |
| Dara-e-Pech | 50% | 39% | 67% | 22% | 89% | 78% | 80% | 0% | 100% | 100% |
| Bar Kunar | 7% | 0% | 0% | 40% | 13% | 93% | 100% | 0% | 100% | 100% |
| Chawkay | 50% | 88% | 0% | 38% | 67% | 46% | 17% | 96% | 100% | 100% |
| Khas Kunar | 56% | 83% | 11% | 44% | 22% | 22% | 22% | 100% | 100% | 94% |
| Ghazi Abad | 4% | 30% | 0% | 63% | 37% | 74% | 67% | 100% | 100% | 96% |
| Dangam | 0% | 95% | 0% | 86% | 100% | 95% | 68% | 100% | 100% | 100% |
| Chapa Dara | 22% | 33% | 56% | 56% | 78% | 78% | 75% | 0% | 100% | 100% |
| Nurgal | 43% | 76% | 0% | 76% | 71% | 52% | 29% | 100% | 100% | 100% |
| Nari | 0% | 84% | 0% | 63% | 84% | 79% | 63% | 100% | 100% | 100% |
| Laghman | | | | | | | | | | |
| Mehtarlam | 5% | 56% | 9% | 15% | 41% | 38% | 41% | 81% | 93% | 93% |
| Qarghayee | 4% | 81% | 0% | 26% | 33% | 41% | 25% | 71% | 100% | 93% |
| Alishang | 9% | 45% | 15% | 21% | 30% | 58% | 16% | 72% | 100% | 88% |
| Alingar | 0% | 58% | 6% | 21% | 52% | 64% | 19% | 96% | 100% | 100% |
| Dawlatshah | 8% | 42% | 0% | 50% | 17% | 79% | 69% | 77% | 100% | 100% |
| Nangarhar | | | | | | | | | | |
| Jalalabad | 5% | 10% | 0% | 5% | 0% | 15% | 8% | 92% | 90% | 70% |
| Behsud | 0% | 29% | 0% | 0% | 13% | 79% | 50% | 100% | 92% | 92% |
| Surkh Rod | 6% | 28% | 6% | 3% | 42% | 33% | 15% | 90% | 94% | 97% |
| Chaparhar | 9% | 33% | 12% | 9% | 53% | 74% | 27% | 95% | 95% | 95% |
| Kama | 0% | 11% | 6% | 0% | 0% | 44% | 0% | 0% | 100% | 100% |
| Kuz Kunar | 0% | 11% | 11% | 22% | 0% | 50% | 80% | 80% | 94% | 94% |
| Rodat | 33% | 25% | 17% | 0% | 25% | 25% | 0% | 100% | 92% | 83% |
| Khogyani | 9% | 21% | 21% | 12% | 30% | 33% | 27% | 93% | 100% | 100% |
| Bati Kot | 11% | 56% | 6% | 6% | 0% | 28% | 8% | 83% | 83% | 83% |
| Deh Bala | 4% | 37% | 15% | 22% | 4% | 52% | 26% | 78% | 74% | 74% |
| Pachir Wa Agam | 0% | 33% | 5% | 33% | 24% | 67% | 63% | 100% | 100% | 100% |

Humanitarian Situation Monitoring (HSM) Round 3: District Profiles Afghanistan, October - November 2022

| Districts | Nutrition | | Water, Hygiene and Sanitation (WASH) | | | | Education | | | |
|-----------------------|--|--|---|--------------------------|-----------------------------|---|--|---------------------------------|--|-------|
| | Most households in the settlement had been unaware of nutrition services | The top urgent concern of households regarding nutrition services was that majority of households were unable to reach the nutrition services facilities | Few (1-25%) households in the settlement have access to water within 500 meters | Inadequate water sources | Water sources have dried up | Waterpoints are too far or difficult to reach | The main barriers children in settlements faced to attending a governmental school or CBE services | | It is safe for all children (6- 17 years) to travel to and be at schools | |
| | | | | | | | No school in the area or school is too far | Child has to earn money instead | Boys | Girls |
| Dara-e-Nur | 0% | 25% | 17% | 25% | 0% | 50% | 50% | 50% | 100% | 92% |
| Kot | 33% | 58% | 25% | 17% | 8% | 33% | 27% | 82% | 92% | 75% |
| Goshta | 0% | 5% | 5% | 5% | 10% | 50% | 50% | 75% | 95% | 95% |
| Achin | 24% | 29% | 5% | 14% | 10% | 76% | 38% | 100% | 76% | 76% |
| Shinwar | 29% | 33% | 5% | 5% | 24% | 52% | 33% | 100% | 90% | 90% |
| Muhmand Dara | 0% | 25% | 0% | 0% | 0% | 17% | 0% | 100% | 92% | 92% |
| Lalpoor | 6% | 22% | 6% | 11% | 17% | 61% | 54% | 85% | 67% | 67% |
| Sherzad | 7% | 40% | 10% | 20% | 40% | 43% | 56% | 89% | 100% | 100% |
| Nazyan | 33% | 29% | 14% | 33% | 14% | 76% | 67% | 90% | 90% | 86% |
| Hesarak | 0% | 57% | 14% | 24% | 19% | 48% | 50% | 100% | 100% | 100% |
| Dur Baba | 0% | 21% | 6% | 3% | 21% | 48% | 32% | 96% | 94% | 94% |
| Nuristan | | | | | | | | | | |
| Parun | 0% | 13% | 0% | 20% | 20% | 33% | 43% | 21% | 47% | 53% |
| Waygal | 6% | 6% | 0% | 0% | 0% | 67% | 17% | 0% | 100% | 100% |
| Wama | 0% | 0% | 0% | 11% | 22% | 78% | 36% | 14% | 89% | 89% |
| Nurgaram | 0% | 67% | 0% | 6% | 0% | 94% | 33% | 17% | 50% | 44% |
| Duab | 6% | 83% | 0% | 17% | 0% | 94% | 28% | 33% | 89% | 89% |
| Kamdesb | 38% | 57% | 0% | 81% | 14% | 38% | 0% | 0% | 100% | 100% |
| Mandol | 6% | 75% | 0% | 44% | 0% | 88% | 75% | 13% | 100% | 100% |
| Barg-e-Matal | 5% | 60% | 10% | 100% | 5% | 25% | 0% | 0% | 100% | 100% |
| North Eastern Region | | | | | | | | | | |
| Badakhshan | | | | | | | | | | |
| Fayzabad (Badakhshan) | 15% | 85% | 27% | 23% | 23% | 79% | 71% | 64% | 90% | 52% |
| Argo | 60% | 23% | 13% | 50% | 7% | 60% | 57% | 5% | 100% | 73% |
| Arghanj Khwah | 0% | 56% | 6% | 27% | 2% | 48% | 54% | 90% | 100% | 15% |
| Yaftal-e-Sufla | 0% | 33% | 13% | 0% | 0% | 0% | 0% | 100% | 100% | 29% |
| Khash | 67% | 0% | 0% | 67% | 29% | 43% | 61% | 6% | 100% | 100% |
| Baharak (Badakhshan) | 0% | 19% | 0% | 26% | 0% | 33% | 100% | 0% | 100% | 0% |
| Darayem | 94% | 0% | 0% | 72% | 50% | 44% | 50% | 13% | 94% | 94% |
| Kohestan (Badakhshan) | 47% | 73% | 40% | 57% | 23% | 50% | 20% | 73% | 7% | 0% |

Humanitarian Situation Monitoring (HSM) Round 3: District Profiles Afghanistan, October - November 2022

| Districts | Nutrition | | Water, Hygiene and Sanitation (WASH) | | | | Education | | | |
|--------------------|--|--|---|--------------------------|-----------------------------|---|--|---------------------------------|--|-------|
| | Most households in the settlement had been unaware of nutrition services | The top urgent concern of households regarding nutrition services was that majority of households were unable to reach the nutrition services facilities | Few (1-25%) households in the settlement have access to water within 500 meters | Inadequate water sources | Water sources have dried up | Waterpoints are too far or difficult to reach | The main barriers children in settlements faced to attending a governmental school or CBE services | | It is safe for all children (6- 17 years) to travel to and be at schools | |
| | | | | | | | No school in the area or school is too far | Child has to earn money instead | Boys | Girls |
| Yawan | 4% | 88% | 21% | 8% | 0% | 58% | 100% | 0% | 100% | 71% |
| Jorm | 12% | 80% | 28% | 40% | 20% | 60% | 76% | 64% | 100% | 4% |
| Teshkan | 7% | 93% | 4% | 44% | 78% | 96% | 70% | 96% | 96% | 44% |
| Shuhada | 0% | 0% | 0% | 0% | 0% | 0% | 0% | 0% | 100% | 0% |
| Shahr-e-Buzurg | 2% | 77% | 2% | 12% | 19% | 96% | 0% | 0% | 100% | 2% |
| Raghestan | 33% | 71% | 46% | 38% | 29% | 42% | 17% | 63% | 8% | 0% |
| Kishm | 7% | 74% | 2% | 10% | 64% | 79% | 69% | 90% | 52% | 2% |
| Warduj | 0% | 33% | 4% | 17% | 46% | 13% | 5% | 5% | 100% | 0% |
| Tagab (Badakhshan) | 21% | 100% | 14% | 60% | 45% | 83% | 79% | 98% | 90% | 36% |
| Yamgan | 0% | 56% | 17% | 67% | 22% | 72% | 100% | 0% | 94% | 0% |
| Shighnan | 0% | 0% | 5% | 52% | 0% | 19% | 0% | 0% | 100% | 0% |
| Khwhan | 4% | 22% | 7% | 33% | 15% | 52% | 70% | 74% | 96% | 52% |
| Kofab | 15% | 30% | 0% | 30% | 4% | 85% | 50% | 69% | 100% | 78% |
| Darwaz-e-Paen | 0% | 100% | 26% | 66% | 32% | 81% | 77% | 50% | 100% | 100% |
| Eshkashem | 0% | 39% | 0% | 50% | 0% | 0% | 100% | 0% | 100% | 0% |
| Shaki | 0% | 100% | 4% | 13% | 38% | 42% | 83% | 52% | 100% | 100% |
| Zebak | 0% | 7% | 7% | 20% | 7% | 20% | 100% | 0% | 100% | 0% |
| Keran Wa Monjan | 27% | 93% | 30% | 90% | 7% | 73% | 63% | 80% | 97% | 3% |
| Darwaz-e-Balla | 0% | 100% | 3% | 23% | 47% | 73% | 71% | 36% | 100% | 100% |
| Wakhan | 5% | 76% | 5% | 44% | 5% | 15% | 79% | 0% | 76% | 0% |
| Baghlan | | | | | | | | | | |
| Pul-e-Khumri | 75% | 15% | 13% | 18% | 5% | 40% | 45% | 23% | 98% | 65% |
| Dahana-e-Ghori | 96% | 26% | 22% | 74% | 37% | 52% | 74% | 4% | 100% | 96% |
| Doshi | 72% | 0% | 6% | 67% | 17% | 44% | 42% | 0% | 100% | 100% |
| Nahrin | 33% | 11% | 11% | 61% | 39% | 72% | 76% | 47% | 89% | 33% |
| Baghlan-e-Jadid | 50% | 8% | 23% | 40% | 52% | 69% | 88% | 36% | 90% | 40% |
| Khinjan | 89% | 0% | 6% | 67% | 0% | 22% | 69% | 0% | 100% | 100% |
| Andarab | 89% | 0% | 0% | 78% | 17% | 39% | 71% | 0% | 100% | 100% |
| Deh Salah | 100% | 6% | 3% | 89% | 25% | 28% | 73% | 0% | 100% | 100% |

Humanitarian Situation Monitoring (HSM) Round 3: District Profiles Afghanistan, October - November 2022

| Districts | Nutrition | | Water, Hygiene and Sanitation (WASH) | | | | Education | | | |
|------------------|--|--|---|--------------------------|-----------------------------|---|--|---------------------------------|--|-------|
| | Most households in the settlement had been unaware of nutrition services | The top urgent concern of households regarding nutrition services was that majority of households were unable to reach the nutrition services facilities | Few (1-25%) households in the settlement have access to water within 500 meters | Inadequate water sources | Water sources have dried up | Waterpoints are too far or difficult to reach | The main barriers children in settlements faced to attending a governmental school or CBE services | | It is safe for all children (6- 17 years) to travel to and be at schools | |
| | | | | | | | No school in the area or school is too far | Child has to earn money instead | Boys | Girls |
| Khwaja Hejran | 3% | 6% | 22% | 75% | 56% | 100% | 58% | 48% | 97% | 44% |
| Burka | 10% | 5% | 5% | 24% | 38% | 86% | 62% | 67% | 95% | 38% |
| Tala Wa Barfak | 84% | 21% | 0% | 95% | 18% | 26% | 81% | 0% | 100% | 100% |
| Pul-e-Hisar | 100% | 4% | 4% | 96% | 33% | 33% | 85% | 5% | 96% | 96% |
| Khost Wa Fereng | 0% | 13% | 47% | 80% | 67% | 100% | 43% | 71% | 100% | 40% |
| Guzargah-e-Noor | 6% | 11% | 28% | 83% | 50% | 83% | 72% | 67% | 100% | 33% |
| Fereng Wa Gharu | 0% | 8% | 8% | 75% | 58% | 100% | 63% | 63% | 100% | 33% |
| Kunduz | | | | | | | | | | |
| Kunduz | 16% | 25% | 10% | 18% | 21% | 25% | 15% | 83% | 100% | 100% |
| Chahar Darah | 43% | 35% | 18% | 12% | 37% | 14% | 41% | 31% | 82% | 78% |
| Ali Abad | 27% | 18% | 12% | 9% | 61% | 64% | 39% | 85% | 91% | 91% |
| Khan Abad | 3% | 96% | 25% | 53% | 51% | 91% | 16% | 84% | 100% | 100% |
| Imam Sahib | 26% | 63% | 36% | 63% | 66% | 48% | 30% | 75% | 89% | 88% |
| Dasht-e-Archi | 0% | 47% | 0% | 87% | 0% | 13% | 37% | 73% | 100% | 100% |
| Qala-e-Zal | 11% | 44% | 6% | 17% | 39% | 28% | 28% | 72% | 100% | 100% |
| Takhar | | | | | | | | | | |
| Taloqan | 86% | 59% | 23% | 41% | 56% | 73% | 44% | 46% | 98% | 30% |
| Hazar Sumuch | 80% | 60% | 27% | 87% | 47% | 80% | 53% | 20% | 100% | 0% |
| Baharak (Takhar) | 71% | 55% | 33% | 70% | 20% | 62% | 30% | 39% | 100% | 21% |
| Bangi | 58% | 18% | 9% | 55% | 18% | 6% | 9% | 88% | 100% | 15% |
| Chal | 100% | 94% | 6% | 85% | 2% | 21% | 19% | 98% | 96% | 2% |
| Namak Ab | 95% | 100% | 10% | 38% | 95% | 81% | 62% | 43% | 100% | 10% |
| Kalafgan | 97% | 82% | 5% | 30% | 92% | 53% | 45% | 44% | 100% | 22% |
| Farkhar | 72% | 52% | 8% | 25% | 10% | 27% | 31% | 17% | 98% | 5% |
| Khwaja Ghar | 75% | 71% | 54% | 42% | 50% | 83% | 42% | 33% | 100% | 8% |
| Rostaq | 77% | 60% | 30% | 63% | 17% | 67% | 60% | 33% | 100% | 3% |
| Eshkamesh | 93% | 81% | 44% | 52% | 56% | 30% | 19% | 93% | 93% | 7% |
| Dasht-e-Qala | 90% | 81% | 5% | 10% | 86% | 52% | 50% | 45% | 90% | 14% |
| Warsaj | 73% | 53% | 0% | 6% | 0% | 10% | 33% | 63% | 94% | 16% |

Humanitarian Situation Monitoring (HSM) Round 3: District Profiles Afghanistan, October - November 2022

| Districts | Nutrition | | Water, Hygiene and Sanitation (WASH) | | | | Education | | | |
|--------------------|--|--|---|--------------------------|-----------------------------|---|--|---------------------------------|--|-------|
| | Most households in the settlement had been unaware of nutrition services | The top urgent concern of households regarding nutrition services was that majority of households were unable to reach the nutrition services facilities | Few (1-25%) households in the settlement have access to water within 500 meters | Inadequate water sources | Water sources have dried up | Waterpoints are too far or difficult to reach | The main barriers children in settlements faced to attending a governmental school or CBE services | | It is safe for all children (6- 17 years) to travel to and be at schools | |
| | | | | | | | No school in the area or school is too far | Child has to earn money instead | Boys | Girls |
| Khwaja Bahawuddin | 29% | 77% | 3% | 3% | 26% | 61% | 40% | 70% | 100% | 100% |
| Darqad | 38% | 76% | 14% | 62% | 5% | 81% | 43% | 64% | 100% | 100% |
| Chahab | 78% | 22% | 42% | 61% | 19% | 78% | 17% | 80% | 100% | 100% |
| Yangi Qala | 40% | 20% | 30% | 13% | 30% | 70% | 26% | 83% | 100% | 100% |
| Northern Region | | | | | | | | | | |
| Balkh | | | | | | | | | | |
| Mazar-e-Sharif | 40% | 12% | 5% | 2% | 35% | 7% | 45% | 45% | 100% | 100% |
| Nahr-e-Shahi | 40% | 8% | 8% | 23% | 65% | 43% | 86% | 59% | 100% | 100% |
| Dehdadi | 78% | 33% | 11% | 11% | 61% | 6% | 13% | 100% | 94% | 94% |
| Charkent | 85% | 19% | 52% | 59% | 81% | 85% | 60% | 45% | 100% | 100% |
| Marmul | 80% | 70% | 0% | 60% | 100% | 80% | 75% | 25% | 100% | 100% |
| Balkh | 70% | 12% | 23% | 44% | 70% | 44% | 59% | 12% | 95% | 82% |
| Sholgareh | 80% | 20% | 27% | 27% | 37% | 47% | 62% | 38% | 100% | 93% |
| Chemtal | 36% | 28% | 50% | 97% | 86% | 69% | 63% | 37% | 100% | 100% |
| Dawlatabad (Balkh) | 60% | 60% | 33% | 13% | 100% | 60% | 38% | 88% | 100% | 80% |
| Khulm | 52% | 45% | 48% | 52% | 48% | 31% | 33% | 90% | 100% | 86% |
| Char Bolak | 79% | 24% | 27% | 88% | 85% | 88% | 74% | 56% | 100% | 94% |
| Shortepa | 83% | 92% | 0% | 8% | 100% | 50% | 67% | 83% | 100% | 75% |
| Kaldar | 53% | 87% | 53% | 0% | 87% | 67% | 73% | 64% | 100% | 27% |
| Keshendeh | 67% | 59% | 48% | 89% | 48% | 85% | 58% | 46% | 100% | 85% |
| Zari | 71% | 10% | 48% | 67% | 67% | 67% | 75% | 25% | 95% | 71% |
| Sharak-e-Hayratan | 17% | 67% | 33% | 83% | 50% | 17% | 0% | 100% | 100% | 100% |
| Faryab | | | | | | | | | | |
| Maymana | 24% | 14% | 16% | 8% | 78% | 68% | 54% | 57% | 84% | 84% |
| Pashtun Kot | 45% | 51% | 10% | 39% | 30% | 43% | 44% | 80% | 67% | 58% |
| Khwaja Sabz Posh | 33% | 58% | 0% | 42% | 0% | 25% | 44% | 33% | 50% | 50% |
| Almar | 12% | 58% | 3% | 55% | 70% | 88% | 52% | 62% | 45% | 36% |
| Bilcheragh | 27% | 53% | 0% | 40% | 80% | 80% | 29% | 79% | 47% | 40% |
| Shirin Tagab | 63% | 75% | 0% | 38% | 6% | 56% | 53% | 27% | 56% | 56% |

Humanitarian Situation Monitoring (HSM) Round 3: District Profiles Afghanistan, October - November 2022

| Districts | Nutrition | | Water, Hygiene and Sanitation (WASH) | | | | Education | | | |
|----------------------|--|--|---|--------------------------|-----------------------------|---|--|---------------------------------|--|-------|
| | Most households in the settlement had been unaware of nutrition services | The top urgent concern of households regarding nutrition services was that majority of households were unable to reach the nutrition services facilities | Few (1-25%) households in the settlement have access to water within 500 meters | Inadequate water sources | Water sources have dried up | Waterpoints are too far or difficult to reach | The main barriers children in settlements faced to attending a governmental school or CBE services | | It is safe for all children (6- 17 years) to travel to and be at schools | |
| | | | | | | | No school in the area or school is too far | Child has to earn money instead | Boys | Girls |
| Qaysar | 63% | 26% | 11% | 44% | 0% | 22% | 56% | 70% | 78% | 70% |
| Gurzewan | 95% | 24% | 43% | 52% | 10% | 57% | 54% | 100% | 95% | 95% |
| Dawlat Abad (Faryab) | 56% | 67% | 33% | 56% | 44% | 67% | 100% | 11% | 33% | 22% |
| Kohistan (Faryab) | 94% | 22% | 28% | 83% | 17% | 89% | 88% | 71% | 83% | 72% |
| Qaram Qul | 83% | 67% | 67% | 50% | 0% | 100% | 60% | 100% | 100% | 100% |
| Qurghan | 78% | 17% | 56% | 83% | 6% | 78% | 75% | 92% | 100% | 100% |
| Andkhoy | 46% | 13% | 42% | 79% | 8% | 63% | 0% | 50% | 100% | 100% |
| Khan-e-Char Bagh | 89% | 44% | 89% | 67% | 0% | 100% | 75% | 75% | 89% | 89% |
| Jawzjan | | | | | | | | | | |
| Shiberghan | 68% | 25% | 14% | 25% | 7% | 43% | 53% | 47% | 93% | 93% |
| Khwaja Dukoh | 100% | 33% | 17% | 44% | 22% | 78% | 53% | 47% | 89% | 89% |
| Khanaqa | 95% | 16% | 11% | 37% | 32% | 89% | 65% | 47% | 100% | 79% |
| Mingajik | 100% | 10% | 19% | 38% | 52% | 71% | 61% | 33% | 100% | 71% |
| Qush Tepa | 100% | 11% | 33% | 89% | 33% | 78% | 88% | 50% | 100% | 100% |
| Khamyab | 100% | 0% | 0% | 50% | 8% | 58% | 17% | 67% | 100% | 100% |
| Aqcha | 89% | 22% | 11% | 44% | 22% | 78% | 100% | 71% | 100% | 100% |
| Fayzabad (Jawzjan) | 90% | 20% | 20% | 80% | 20% | 80% | 78% | 67% | 90% | 90% |
| Mardyan | 100% | 50% | 33% | 50% | 33% | 100% | 60% | 60% | 100% | 67% |
| Qarqin | 92% | 0% | 0% | 50% | 17% | 33% | 55% | 64% | 92% | 92% |
| Darzab | 100% | 11% | 33% | 56% | 22% | 100% | 63% | 38% | 100% | 100% |
| Samangan | | | | | | | | | | |
| Aybak | 71% | 67% | 48% | 43% | 31% | 45% | 45% | 68% | 81% | 43% |
| Hazrat-e-Sultan | 78% | 64% | 44% | 50% | 42% | 56% | 63% | 80% | 94% | 44% |
| Khuram Wa Sarbagh | 46% | 38% | 25% | 71% | 21% | 71% | 58% | 84% | 100% | 54% |
| Feroz Nakhchir | 100% | 75% | 63% | 44% | 69% | 38% | 38% | 69% | 100% | 38% |
| Ruy-e-Duab | 56% | 63% | 33% | 56% | 7% | 52% | 36% | 64% | 100% | 44% |
| Dara-e-Suf Payin | 64% | 73% | 58% | 88% | 82% | 88% | 76% | 73% | 100% | 0% |
| Dara-e-Suf Bala | 93% | 56% | 26% | 81% | 15% | 78% | 88% | 46% | 100% | 59% |

Humanitarian Situation Monitoring (HSM) Round 3: District Profiles Afghanistan, October - November 2022

| Districts | Nutrition | | Water, Hygiene and Sanitation (WASH) | | | | Education | | | |
|----------------------|--|--|---|--------------------------|-----------------------------|---|--|---------------------------------|--|-------|
| | Most households in the settlement had been unaware of nutrition services | The top urgent concern of households regarding nutrition services was that majority of households were unable to reach the nutrition services facilities | Few (1-25%) households in the settlement have access to water within 500 meters | Inadequate water sources | Water sources have dried up | Waterpoints are too far or difficult to reach | The main barriers children in settlements faced to attending a governmental school or CBE services | | It is safe for all children (6- 17 years) to travel to and be at schools | |
| | | | | | | | No school in the area or school is too far | Child has to earn money instead | Boys | Girls |
| Sar-e-Pul | | | | | | | | | | |
| Sar-e-Pul | 51% | 29% | 23% | 9% | 26% | 51% | 48% | 39% | 89% | 89% |
| Sayad | 44% | 56% | 11% | 44% | 11% | 78% | 78% | 67% | 78% | 56% |
| Kohestanat | 61% | 94% | 17% | 94% | 22% | 83% | 67% | 72% | 94% | 83% |
| Sozmaqala | 60% | 42% | 42% | 85% | 17% | 90% | 73% | 57% | 83% | 73% |
| Sancharak | 45% | 70% | 35% | 80% | 20% | 90% | 67% | 78% | 100% | 100% |
| Gosfandi | 25% | 75% | 25% | 63% | 50% | 75% | 50% | 67% | 75% | 75% |
| Balkhab | 67% | 81% | 14% | 95% | 10% | 62% | 90% | 80% | 76% | 52% |
| South Eastern Region | | | | | | | | | | |
| Ghazni | | | | | | | | | | |
| Ghazni | 43% | 49% | 37% | 0% | 57% | 17% | 7% | 77% | 100% | 100% |
| Wali Muhammad Shahid | 6% | 89% | 100% | 0% | 72% | 61% | 28% | 67% | 100% | 100% |
| Khwaja Omari | 17% | 50% | 25% | 0% | 17% | 8% | 20% | 50% | 100% | 67% |
| Waghaz | 0% | 13% | 8% | 0% | 96% | 46% | 0% | 63% | 100% | 100% |
| Deh Yak | 33% | 87% | 100% | 7% | 87% | 13% | 33% | 67% | 100% | 100% |
| Jaghatu (Ghazni) | 5% | 100% | 0% | 0% | 90% | 86% | 95% | 95% | 100% | 100% |
| Andar | 24% | 48% | 24% | 0% | 97% | 79% | 70% | 59% | 100% | 79% |
| Zanakhan | 8% | 42% | 0% | 0% | 100% | 92% | 100% | 100% | 100% | 100% |
| Rashidan | 86% | 36% | 7% | 0% | 64% | 43% | 43% | 0% | 100% | 100% |
| Nawur | 82% | 27% | 48% | 0% | 7% | 80% | 73% | 0% | 100% | 100% |
| Qarabagh (Ghazni) | 9% | 27% | 55% | 42% | 91% | 73% | 50% | 75% | 100% | 89% |
| Giro | 0% | 24% | 0% | 0% | 100% | 57% | 0% | 95% | 100% | 100% |
| Ab Band | 100% | 42% | 8% | 17% | 83% | 75% | 67% | 8% | 92% | 8% |
| Jaghori | 0% | 68% | 0% | 2% | 100% | 95% | 4% | 0% | 100% | 100% |
| Muqur (Ghazni) | 0% | 7% | 0% | 0% | 37% | 22% | 15% | 22% | 100% | 100% |
| Malistan | 59% | 3% | 6% | 56% | 79% | 53% | 15% | 30% | 100% | 65% |
| Gelan | 4% | 0% | 0% | 0% | 0% | 0% | 75% | 0% | 100% | 100% |
| Ajristan | 93% | 0% | 0% | 53% | 67% | 20% | 87% | 0% | 80% | 27% |
| Nawa | 0% | 0% | 0% | 14% | 0% | 0% | 86% | 0% | 100% | 100% |

Humanitarian Situation Monitoring (HSM) Round 3: District Profiles Afghanistan, October - November 2022

| Districts | Nutrition | | Water, Hygiene and Sanitation (WASH) | | | | Education | | | |
|------------------|--|--|---|--------------------------|-----------------------------|---|--|---------------------------------|--|-------|
| | Most households in the settlement had been unaware of nutrition services | The top urgent concern of households regarding nutrition services was that majority of households were unable to reach the nutrition services facilities | Few (1-25%) households in the settlement have access to water within 500 meters | Inadequate water sources | Water sources have dried up | Waterpoints are too far or difficult to reach | The main barriers children in settlements faced to attending a governmental school or CBE services | | It is safe for all children (6- 17 years) to travel to and be at schools | |
| | | | | | | | No school in the area or school is too far | Child has to earn money instead | Boys | Girls |
| Khost | | | | | | | | | | |
| Matun (Khost) | 21% | 15% | 0% | 0% | 26% | 18% | 10% | 81% | 97% | 97% |
| Mandozayi | 28% | 6% | 11% | 0% | 0% | 17% | 0% | 94% | 100% | 100% |
| Gurbuz | 0% | 20% | 0% | 0% | 0% | 13% | 22% | 100% | 0% | 0% |
| Tani | 11% | 0% | 11% | 33% | 11% | 44% | 0% | 94% | 100% | 100% |
| Musa Khel | 39% | 61% | 6% | 44% | 83% | 100% | 100% | 58% | 94% | 94% |
| Nadir Shah Kot | 17% | 83% | 8% | 42% | 0% | 33% | 10% | 20% | 92% | 67% |
| Sabari | 0% | 0% | 0% | 0% | 0% | 0% | 0% | 100% | 0% | 0% |
| Terezayi | 0% | 0% | 0% | 0% | 0% | 0% | 0% | 67% | 0% | 0% |
| Bak | 0% | 0% | 0% | 0% | 0% | 0% | 0% | 91% | 0% | 0% |
| Qalandar | 83% | 58% | 58% | 75% | 75% | 100% | 100% | 82% | 92% | 92% |
| Spera | 6% | 61% | 22% | 72% | 0% | 22% | 44% | 0% | 100% | 94% |
| Shamul | 0% | 33% | 8% | 75% | 0% | 42% | 43% | 0% | 92% | 67% |
| Jaji Maydan | 6% | 0% | 0% | 13% | 0% | 25% | 0% | 100% | 25% | 25% |
| Paktika | | | | | | | | | | |
| Sharan | 0% | 29% | 0% | 0% | 29% | 0% | 14% | 71% | 100% | 100% |
| Mata Khan | 0% | 40% | 0% | 0% | 13% | 7% | 33% | 67% | 100% | 100% |
| Yosuf Khel | 0% | 22% | 0% | 17% | 33% | 6% | 63% | 38% | 100% | 100% |
| Yahya Khel | 0% | 33% | 0% | 0% | 8% | 0% | 50% | 67% | 100% | 100% |
| Sar Rawzah | 0% | 67% | 0% | 8% | 33% | 0% | 55% | 64% | 100% | 100% |
| Omna | 27% | 53% | 0% | 53% | 13% | 7% | 100% | 0% | 67% | 13% |
| Zarghun Shahr | 0% | 13% | 7% | 13% | 27% | 13% | 100% | 0% | 100% | 20% |
| Gomal | 0% | 90% | 0% | 71% | 0% | 0% | 0% | 100% | 100% | 100% |
| Jani Khel | 0% | 50% | 0% | 0% | 11% | 0% | 27% | 73% | 100% | 100% |
| Surobi (Paktika) | 63% | 56% | 6% | 31% | 25% | 19% | 89% | 11% | 69% | 6% |
| Urgun | 20% | 33% | 13% | 27% | 0% | 20% | 71% | 29% | 87% | 20% |
| Ziruk | 0% | 42% | 0% | 75% | 58% | 0% | 25% | 75% | 100% | 100% |
| Nika | 0% | 33% | 0% | 92% | 42% | 0% | 33% | 67% | 100% | 100% |
| Barmal | 0% | 86% | 0% | 82% | 0% | 0% | 18% | 77% | 95% | 95% |
| Giyan | 0% | 13% | 0% | 100% | 0% | 0% | 0% | 100% | 100% | 100% |
| Dila | 0% | 10% | 0% | 0% | 30% | 25% | 0% | 100% | 100% | 100% |

Humanitarian Situation Monitoring (HSM) Round 3: District Profiles Afghanistan, October - November 2022

| Districts | Nutrition | | Water, Hygiene and Sanitation (WASH) | | | | Education | | | |
|--------------------|--|--|---|--------------------------|-----------------------------|---|--|---------------------------------|--|-------|
| | Most households in the settlement had been unaware of nutrition services | The top urgent concern of households regarding nutrition services was that majority of households were unable to reach the nutrition services facilities | Few (1-25%) households in the settlement have access to water within 500 meters | Inadequate water sources | Water sources have dried up | Waterpoints are too far or difficult to reach | The main barriers children in settlements faced to attending a governmental school or CBE services | | It is safe for all children (6- 17 years) to travel to and be at schools | |
| | | | | | | | No school in the area or school is too far | Child has to earn money instead | Boys | Girls |
| Wazakhwah | 75% | 46% | 0% | 4% | 0% | 0% | 58% | 0% | 100% | 83% |
| Wormamay | 43% | 86% | 0% | 5% | 33% | 0% | 67% | 10% | 100% | 100% |
| Turwo | 0% | 73% | 0% | 0% | 64% | 0% | 64% | 36% | 100% | 100% |
| Paktya | | | | | | | | | | |
| Gardez | 62% | 30% | 0% | 5% | 22% | 5% | 9% | 3% | 100% | 100% |
| Ahmadaba | 0% | 86% | 0% | 14% | 14% | 50% | 8% | 75% | 93% | 93% |
| Zurmat | 29% | 75% | 0% | 11% | 46% | 75% | 71% | 14% | 100% | 100% |
| Shawak | 13% | 73% | 0% | 0% | 7% | 67% | 100% | 13% | 100% | 80% |
| Zadran | 63% | 79% | 0% | 38% | 50% | 79% | 88% | 42% | 100% | 100% |
| Sayed Karam | 0% | 96% | 0% | 7% | 32% | 81% | 15% | 100% | 96% | 96% |
| Jaji | 100% | 0% | 0% | 7% | 0% | 0% | 0% | 7% | 100% | 100% |
| Laja Ahmad Khel | 56% | 44% | 0% | 0% | 16% | 44% | 4% | 51% | 100% | 100% |
| Jani Khel (Paktya) | 93% | 0% | 0% | 7% | 0% | 0% | 36% | 43% | 100% | 100% |
| Chamkani | 30% | 85% | 5% | 25% | 60% | 65% | 82% | 0% | 100% | 100% |
| Dand Wa Patan | 40% | 67% | 0% | 33% | 40% | 53% | 69% | 8% | 100% | 100% |
| Southern Region | | | | | | | | | | |
| Helmand | | | | | | | | | | |
| Lashkargah | 25% | 21% | 34% | 8% | 45% | 11% | 20% | 43% | 94% | 53% |
| Nad-e-Ali | 33% | 18% | 49% | 41% | 46% | 28% | 48% | 61% | 85% | 67% |
| Nawa-e-Barakzaiy | 45% | 34% | 25% | 11% | 60% | 26% | 32% | 60% | 96% | 55% |
| Nahr-e-Saraj | 22% | 29% | 51% | 17% | 46% | 39% | 40% | 48% | 90% | 44% |
| Washer | 44% | 15% | 52% | 22% | 44% | 44% | 59% | 52% | 59% | 48% |
| Garmser | 19% | 0% | 48% | 14% | 57% | 24% | 25% | 85% | 81% | 62% |
| Nawzad | 27% | 48% | 90% | 15% | 60% | 56% | 65% | 48% | 67% | 33% |
| Sangin | 4% | 37% | 59% | 15% | 44% | 48% | 30% | 63% | 74% | 33% |
| Musa Qala | 23% | 20% | 50% | 20% | 53% | 50% | 48% | 48% | 73% | 53% |
| Kajaki | 38% | 36% | 62% | 23% | 44% | 44% | 54% | 65% | 79% | 36% |
| Reg-e-Khan Nishin | 56% | 17% | 56% | 56% | 28% | 28% | 44% | 56% | 67% | 50% |
| Baghran | 59% | 22% | 68% | 22% | 59% | 50% | 44% | 48% | 80% | 59% |
| Deh-e-Shu | 69% | 17% | 63% | 34% | 74% | 60% | 57% | 31% | 57% | 46% |

Humanitarian Situation Monitoring (HSM) Round 3: District Profiles Afghanistan, October - November 2022

| Districts | Nutrition | | Water, Hygiene and Sanitation (WASH) | | | | Education | | | |
|-----------------|--|--|---|--------------------------|-----------------------------|---|--|---------------------------------|--|-------|
| | Most households in the settlement had been unaware of nutrition services | The top urgent concern of households regarding nutrition services was that majority of households were unable to reach the nutrition services facilities | Few (1-25%) households in the settlement have access to water within 500 meters | Inadequate water sources | Water sources have dried up | Waterpoints are too far or difficult to reach | The main barriers children in settlements faced to attending a governmental school or CBE services | | It is safe for all children (6- 17 years) to travel to and be at schools | |
| | | | | | | | No school in the area or school is too far | Child has to earn money instead | Boys | Girls |
| Kandahar | | | | | | | | | | |
| Kandahar | 60% | 54% | 36% | 2% | 83% | 25% | 18% | 32% | 100% | 89% |
| Arghandab | 38% | 57% | 19% | 0% | 81% | 57% | 43% | 48% | 100% | 81% |
| Daman | 63% | 59% | 74% | 0% | 70% | 15% | 67% | 41% | 100% | 70% |
| Panjwayee | 52% | 22% | 48% | 4% | 56% | 70% | 52% | 41% | 85% | 48% |
| Zheray | 50% | 15% | 40% | 5% | 75% | 65% | 75% | 30% | 85% | 30% |
| Shah Wali Kot | 56% | 47% | 53% | 0% | 88% | 68% | 88% | 29% | 100% | 79% |
| Khakrez | 44% | 11% | 67% | 6% | 78% | 78% | 100% | 39% | 100% | 72% |
| Arghestan | 7% | 34% | 21% | 48% | 59% | 93% | 81% | 67% | 100% | 100% |
| Ghorak | 95% | 19% | 71% | 0% | 76% | 62% | 95% | 29% | 100% | 52% |
| Maiwand | 36% | 27% | 48% | 3% | 67% | 70% | 85% | 45% | 100% | 42% |
| Spin Boldak | 23% | 19% | 2% | 60% | 27% | 68% | 88% | 48% | 100% | 98% |
| Nesh | 67% | 58% | 42% | 8% | 100% | 67% | 92% | 42% | 100% | 100% |
| Miyanshin | 75% | 0% | 92% | 0% | 54% | 54% | 100% | 38% | 100% | 0% |
| Shorabak | 0% | 67% | 33% | 72% | 72% | 94% | 100% | 0% | 100% | 100% |
| Maruf | 56% | 69% | 4% | 46% | 69% | 8% | 62% | 44% | 100% | 100% |
| Reg | 100% | 0% | 7% | 100% | 33% | 100% | 100% | 27% | 100% | 100% |
| Nimroz | | | | | | | | | | |
| Zaranj | 50% | 58% | 13% | 96% | 46% | 29% | 0% | 87% | 100% | 67% |
| Kang | 10% | 43% | 0% | 86% | 48% | 57% | 50% | 44% | 95% | 90% |
| Chakhansur | 0% | 42% | 0% | 100% | 58% | 75% | 64% | 18% | 100% | 100% |
| Char Burjak | 16% | 63% | 0% | 100% | 53% | 47% | 88% | 13% | 68% | 63% |
| Khashrod | 0% | 66% | 0% | 100% | 53% | 16% | 61% | 25% | 67% | 61% |
| Uruzgan | | | | | | | | | | |
| Tirinkot | 46% | 8% | 13% | 0% | 38% | 21% | 33% | 54% | 100% | 100% |
| Dehraoud | 33% | 25% | 0% | 4% | 29% | 33% | 58% | 75% | 100% | 100% |
| Chora | 0% | 11% | 11% | 56% | 78% | 78% | 33% | 100% | 100% | 100% |
| Shahid-e-Hassas | 0% | 27% | 0% | 0% | 67% | 70% | 55% | 94% | 100% | 100% |
| Khas Uruzgan | 100% | 3% | 0% | 100% | 23% | 0% | 50% | 40% | 100% | 100% |
| Chinarto | 100% | 0% | 6% | 100% | 61% | 17% | 33% | 22% | 100% | 100% |
| Gizab | 5% | 24% | 0% | 10% | 81% | 76% | 52% | 100% | 100% | 100% |

Humanitarian Situation Monitoring (HSM) Round 3: District Profiles Afghanistan, October - November 2022

| Districts | Nutrition | | Water, Hygiene and Sanitation (WASH) | | | | Education | | | |
|-------------------|--|--|---|--------------------------|-----------------------------|---|--|---------------------------------|--|-------|
| | Most households in the settlement had been unaware of nutrition services | The top urgent concern of households regarding nutrition services was that majority of households were unable to reach the nutrition services facilities | Few (1-25%) households in the settlement have access to water within 500 meters | Inadequate water sources | Water sources have dried up | Waterpoints are too far or difficult to reach | The main barriers children in settlements faced to attending a governmental school or CBE services | | It is safe for all children (6- 17 years) to travel to and be at schools | |
| | | | | | | | No school in the area or school is too far | Child has to earn money instead | Boys | Girls |
| Zabul | | | | | | | | | | |
| Qalat | 97% | 27% | 0% | 0% | 52% | 3% | 54% | 62% | 100% | 88% |
| Tarnak Wa Jaldak | 100% | 47% | 0% | 0% | 53% | 17% | 77% | 57% | 100% | 100% |
| Shinkay | 46% | 13% | 46% | 33% | 29% | 4% | 92% | 8% | 25% | 25% |
| Mizan | 100% | 47% | 0% | 0% | 47% | 0% | 33% | 60% | 100% | 93% |
| Arghandab (Zabul) | 92% | 50% | 0% | 21% | 54% | 8% | 29% | 71% | 100% | 100% |
| Shah Joi | 79% | 33% | 15% | 41% | 64% | 26% | 59% | 41% | 82% | 82% |
| Daychopan | 0% | 8% | 83% | 100% | 92% | 0% | 8% | 92% | 100% | 100% |
| Atghar | 78% | 0% | 44% | 50% | 50% | 0% | 94% | 0% | 50% | 50% |
| Nawbahar | 100% | 0% | 14% | 43% | 29% | 24% | 95% | 0% | 43% | 43% |
| Shamul Zai | 94% | 0% | 15% | 58% | 48% | 0% | 100% | 0% | 58% | 58% |
| Kakar | 0% | 26% | 78% | 96% | 93% | 0% | 0% | 100% | 100% | 100% |
| Western Region | | | | | | | | | | |
| Badghis | | | | | | | | | | |
| Qala-e-Naw | 6% | 51% | 7% | 30% | 36% | 7% | 10% | 68% | 99% | 96% |
| Ab Kamari | 0% | 86% | 45% | 86% | 40% | 55% | 10% | 32% | 100% | 100% |
| Muqur (Badghis) | 0% | 75% | 42% | 58% | 0% | 8% | 0% | 25% | 100% | 100% |
| Qadis | 45% | 42% | 45% | 55% | 45% | 52% | 33% | 70% | 97% | 97% |
| Bala Murghab | 88% | 50% | 33% | 71% | 58% | 42% | 60% | 70% | 83% | 75% |
| Jawand | 54% | 78% | 34% | 90% | 24% | 60% | 72% | 32% | 74% | 54% |
| Ghormach | 92% | 92% | 25% | 42% | 0% | 75% | 63% | 46% | 38% | 0% |
| Farah | | | | | | | | | | |
| Farah | 19% | 59% | 4% | 0% | 70% | 19% | 0% | 48% | 100% | 100% |
| Pushtrod | 33% | 78% | 0% | 0% | 100% | 0% | 0% | 78% | 100% | 100% |
| Khak-e-Safed | 0% | 75% | 0% | 0% | 100% | 0% | 0% | 75% | 75% | 100% |
| Qala-e-Kah | 0% | 5% | 0% | 0% | 100% | 0% | 45% | 100% | 100% | 59% |
| Shibkoh | 0% | 0% | 0% | 0% | 100% | 0% | 33% | 100% | 100% | 67% |
| Bala Buluk | 19% | 57% | 0% | 0% | 100% | 0% | 67% | 62% | 76% | 76% |
| Anar Dara | 62% | 0% | 0% | 43% | 100% | 10% | 52% | 57% | 100% | 100% |
| Bakwa | 93% | 0% | 0% | 47% | 100% | 73% | 60% | 100% | 100% | 100% |

Humanitarian Situation Monitoring (HSM) Round 3: District Profiles Afghanistan, October - November 2022

| Districts | Nutrition | | Water, Hygiene and Sanitation (WASH) | | | | Education | | | |
|------------------|--|--|---|--------------------------|-----------------------------|---|--|---------------------------------|--|-------|
| | Most households in the settlement had been unaware of nutrition services | The top urgent concern of households regarding nutrition services was that majority of households were unable to reach the nutrition services facilities | Few (1-25%) households in the settlement have access to water within 500 meters | Inadequate water sources | Water sources have dried up | Waterpoints are too far or difficult to reach | The main barriers children in settlements faced to attending a governmental school or CBE services | | It is safe for all children (6- 17 years) to travel to and be at schools | |
| | | | | | | | No school in the area or school is too far | Child has to earn money instead | Boys | Girls |
| Lash-e-Juwayn | 83% | 0% | 0% | 22% | 100% | 39% | 53% | 73% | 100% | 100% |
| Gulistan | 75% | 92% | 29% | 63% | 96% | 100% | 58% | 92% | 100% | 33% |
| Pur Chaman | 92% | 95% | 15% | 90% | 92% | 95% | 100% | 92% | 82% | 0% |
| Ghor | | | | | | | | | | |
| Feroz Koh | 65% | 37% | 0% | 46% | 0% | 43% | 55% | 64% | 100% | 91% |
| Do Layna | 90% | 71% | 67% | 100% | 76% | 95% | 67% | 0% | 95% | 0% |
| Dawlatyar | 24% | 10% | 33% | 24% | 24% | 10% | 90% | 0% | 81% | 81% |
| Charsadra | 33% | 67% | 0% | 44% | 0% | 100% | 100% | 44% | 100% | 89% |
| Pasaband | 58% | 83% | 44% | 100% | 81% | 77% | 69% | 31% | 100% | 4% |
| Shahrak | 22% | 22% | 30% | 26% | 11% | 19% | 81% | 4% | 100% | 74% |
| Lal Wa Sarjangal | 77% | 19% | 54% | 75% | 56% | 42% | 54% | 0% | 70% | 67% |
| Taywarah | 3% | 72% | 16% | 81% | 91% | 50% | 63% | 84% | 97% | 6% |
| Tolak | 0% | 0% | 25% | 0% | 88% | 0% | 63% | 0% | 100% | 83% |
| Saghar | 0% | 87% | 7% | 100% | 100% | 47% | 67% | 100% | 100% | 0% |
| Herat | | | | | | | | | | |
| Herat | 7% | 22% | 2% | 0% | 11% | 13% | 40% | 90% | 100% | 100% |
| Injil | 47% | 10% | 7% | 0% | 10% | 10% | 7% | 92% | 100% | 100% |
| Guzara | 0% | 85% | 0% | 0% | 26% | 15% | 100% | 13% | 85% | 63% |
| Karukh | 0% | 87% | 3% | 23% | 57% | 17% | 31% | 4% | 90% | 90% |
| Zindajan | 21% | 63% | 25% | 17% | 54% | 63% | 22% | 70% | 83% | 83% |
| Pashtun Zarghun | 21% | 82% | 26% | 46% | 74% | 64% | 79% | 100% | 100% | 100% |
| Kushk | 97% | 97% | 0% | 3% | 74% | 31% | 100% | 0% | 100% | 100% |
| Gulran | 83% | 90% | 0% | 47% | 7% | 63% | 100% | 0% | 100% | 87% |
| Adraskan | 42% | 46% | 21% | 42% | 63% | 46% | 93% | 0% | 100% | 100% |
| Kushk-e-Kuhna | 23% | 80% | 20% | 57% | 63% | 60% | 63% | 100% | 100% | 100% |
| Ghoryan | 52% | 58% | 18% | 55% | 67% | 55% | 36% | 55% | 100% | 100% |
| Obe | 10% | 93% | 0% | 53% | 87% | 53% | 27% | 100% | 100% | 100% |
| Kohsan | 48% | 71% | 5% | 48% | 76% | 29% | 60% | 40% | 100% | 100% |
| Shindand | 23% | 38% | 21% | 35% | 52% | 69% | 97% | 3% | 97% | 85% |
| Farsi | 42% | 42% | 25% | 33% | 54% | 21% | 100% | 0% | 92% | 63% |
| Chisht-e-Sharif | 0% | 100% | 0% | 81% | 100% | 93% | 52% | 100% | 100% | 100% |

Humanitarian Situation Monitoring (HSM) Round 3: District Profiles Afghanistan, October - November 2022

| Districts | Protection | | | | | | | | | | | |
|-------------------------|--|--------------------------|--|------------------------|--|--|---|--|---------------------|---|---------------------|----------------------|
| | KI% reporting that people in settlements are subject to different protection incidents across different ages | | | | % of KIs reporting aware of ANY boys or girls aged 17 or younger that were married ¹⁵ | Women and girls avoid social/ community areas in or around the settlement due to safety concerns | Reported aware of the presence of any explosive hazards ¹⁶ in or within 5 Kilometres | % of KIs reporting children under 18 working outside the household, per proportion of households | | % of KIs reporting that services to recover lost documentation (such as tazkira) in their area are inaccessible | | |
| | Debt-related harassment or intimidation | Harassment/ intimidation | Assaulted without a weapon (hit, slapped, punched) | Forced/ early marriage | | | | Few households (1 - 25%) | | | | |
| | | | | | | | | Men (18 or older) | Women (18 or older) | | Boy (17 or younger) | Girl (17 or younger) |
| | | | | | | | | | | | | |
| Central Highland Region | | | | | | | | | | | | |
| Bamyan | | | | | | | | | | | | |
| Bamyan | 0% | 0% | 0% | 0% | 7% | 0% | 22% | 37% | 67% | 89% | | |
| Shibar | 0% | 0% | 0% | 0% | 5% | 0% | 5% | 0% | 76% | 100% | | |
| Sayghan | 28% | 6% | 0% | 0% | 6% | 0% | 6% | 33% | 6% | 94% | | |
| Kahmard | 27% | 0% | 0% | 0% | 33% | 0% | 27% | 33% | 13% | 93% | | |
| Yakawlang | 68% | 0% | 0% | 5% | 25% | 0% | 0% | 64% | 5% | 100% | | |
| Panjab | 5% | 0% | 0% | 0% | 5% | 0% | 2% | 61% | 45% | 100% | | |
| Waras | 0% | 0% | 0% | 0% | 7% | 3% | 0% | 44% | 87% | 11% | | |
| Daykundi | | | | | | | | | | | | |
| Nili | 16% | 0% | 0% | 0% | 0% | 0% | 0% | 52% | 20% | 28% | | |
| Shahrestan | 22% | 2% | 0% | 0% | 10% | 0% | 0% | 34% | 22% | 0% | | |
| Ashtarlay | 0% | 8% | 0% | 0% | 93% | 93% | 0% | 2% | 63% | 100% | | |
| Khedir | 4% | 0% | 4% | 0% | 0% | 0% | 0% | 0% | 82% | 0% | | |
| Kiti | 53% | 7% | 0% | 0% | 20% | 3% | 0% | 13% | 77% | 83% | | |
| Miramor | 0% | 0% | 0% | 0% | 3% | 0% | 0% | 0% | 0% | 92% | | |
| Sang-e-Takht | 0% | 0% | 0% | 0% | 0% | 0% | 0% | 90% | 2% | 17% | | |
| Kajran | 78% | 4% | 0% | 4% | 11% | 7% | 0% | 63% | 63% | 59% | | |
| Patoo | 0% | 0% | 0% | 0% | 17% | 4% | 4% | 0% | 0% | 79% | | |
| Central Region | | | | | | | | | | | | |
| Kabul | | | | | | | | | | | | |
| Kabul | 9% | 0% | 0% | 0% | 13% | 0% | 46% | 17% | 65% | 100% | | |
| Paghman | 10% | 0% | 0% | 0% | 5% | 0% | 19% | 14% | 67% | 100% | | |
| Chahar Asyab | 17% | 0% | 0% | 0% | 11% | 0% | 17% | 0% | 44% | 100% | | |
| Bagrami | 0% | 0% | 0% | 0% | 28% | 0% | 94% | 6% | 6% | 100% | | |
| Deh Sabz | 13% | 0% | 0% | 0% | 0% | 0% | 0% | 0% | 53% | 100% | | |
| Shakar Dara | 0% | 0% | 0% | 0% | 0% | 0% | 33% | 14% | 52% | 100% | | |
| Musahi | 33% | 0% | 0% | 0% | 0% | 0% | 0% | 8% | 67% | 100% | | |
| Mir Bacha Kot | 0% | 0% | 0% | 0% | 8% | 0% | 25% | 8% | 58% | 100% | | |
| Khak-e-Jabbar | 25% | 0% | 0% | 0% | 0% | 0% | 0% | 0% | 58% | 100% | | |

¹⁵ In the settlements in 6 months prior to the data collection

¹⁶ Including different mines, Explosive Remnants of War (ERW), and Improvised Explosive Devices (PPIEDs) in the settlement

Humanitarian Situation Monitoring (HSM) Round 3: District Profiles Afghanistan, October - November 2022

| Districts | Protection | | | | | | | | | | | |
|-----------------------|--|--------------------------|--|------------------------|--|--|---|--|---------------------|---|---------------------|----------------------|
| | KI% reporting that people in settlements are subject to different protection incidents across different ages | | | | % of KIs reporting aware of ANY boys or girls aged 17 or younger that were married | Women and girls avoid social/ community areas in or around the settlement due to safety concerns | Reported aware of the presence of any explosive hazards in or within 5 Kilometres | % of KIs reporting children under 18 working outside the household, per proportion of households | | % of KIs reporting that services to recover lost documentation (such as tazkira) in their area are inaccessible | | |
| | Debt-related harassment or intimidation | Harassment/ intimidation | Assaulted without a weapon (hit, slapped, punched) | Forced/ early marriage | | | | Few households (1 - 25%) | | | | |
| | | | | | | | | Men (18 or older) | Women (18 or older) | | Boy (17 or younger) | Girl (17 or younger) |
| | | | | | | | | | | | | |
| Kalakan | 33% | 0% | 0% | 0% | 8% | 0% | 0% | 8% | 58% | 100% | | |
| Guldara | 0% | 0% | 0% | 0% | 11% | 0% | 44% | 33% | 56% | 100% | | |
| Farza | 0% | 0% | 0% | 0% | 13% | 0% | 27% | 7% | 47% | 100% | | |
| Estalef | 0% | 0% | 0% | 0% | 33% | 0% | 0% | 0% | 67% | 100% | | |
| Qarabagh (Kabul) | 0% | 0% | 0% | 0% | 8% | 0% | 0% | 0% | 75% | 100% | | |
| Surobi (Kabul) | 16% | 0% | 0% | 0% | 4% | 0% | 0% | 0% | 68% | 100% | | |
| Kapisa | | | | | | | | | | | | |
| Mahmood-e-Raqi | 0% | 0% | 0% | 0% | 17% | 0% | 0% | 54% | 63% | 100% | | |
| Hisa-e-Duwum Kohistan | 0% | 0% | 0% | 0% | 0% | 0% | 0% | 61% | 33% | 100% | | |
| Koh Band | 28% | 0% | 0% | 0% | 17% | 0% | 6% | 50% | 17% | 100% | | |
| Hisa-e-Awal Kohistan | 0% | 0% | 0% | 0% | 13% | 0% | 0% | 20% | 0% | 100% | | |
| Nijrab | 4% | 0% | 0% | 0% | 11% | 0% | 0% | 43% | 36% | 100% | | |
| Tagab (Kapisa) | 6% | 0% | 0% | 0% | 25% | 0% | 6% | 63% | 31% | 100% | | |
| Alasay | 0% | 0% | 0% | 0% | 20% | 0% | 0% | 60% | 27% | 100% | | |
| Logar | | | | | | | | | | | | |
| Pul-e-Alam | 10% | 0% | 19% | 0% | 3% | 3% | 32% | 61% | 10% | 100% | | |
| Baraki Barak | 10% | 0% | 10% | 0% | 5% | 0% | 48% | 10% | 10% | 100% | | |
| Charkh | 0% | 0% | 0% | 0% | 53% | 0% | 20% | 0% | 20% | 100% | | |
| Khoshi | 0% | 0% | 0% | 0% | 22% | 0% | 67% | 17% | 50% | 100% | | |
| Mohammad Agha | 0% | 0% | 58% | 0% | 0% | 0% | 29% | 79% | 0% | 100% | | |
| Kharwar | 0% | 0% | 0% | 0% | 50% | 0% | 11% | 6% | 28% | 94% | | |
| Azra | 0% | 0% | 25% | 0% | 0% | 0% | 25% | 17% | 58% | 100% | | |
| Maidan Wardak | | | | | | | | | | | | |
| Maydan Shahr | 0% | 0% | 0% | 0% | 0% | 0% | 20% | 5% | 65% | 90% | | |
| Nerkh | 0% | 0% | 0% | 0% | 33% | 0% | 43% | 10% | 48% | 100% | | |
| Jalrez | 29% | 0% | 24% | 0% | 29% | 0% | 18% | 12% | 6% | 88% | | |
| Chak-e-Wardak | 47% | 0% | 30% | 0% | 40% | 0% | 7% | 0% | 17% | 100% | | |
| Saydabad | 4% | 44% | 0% | 19% | 22% | 15% | 0% | 89% | 0% | 100% | | |

Humanitarian Situation Monitoring (HSM) Round 3: District Profiles Afghanistan, October - November 2022

| Districts | Protection | | | | | | | | | | | |
|--------------------|--|--------------------------|--|------------------------|--|--|---|--|---------------------|---|---------------------|----------------------|
| | KI% reporting that people in settlements are subject to different protection incidents across different ages | | | | % of KIs reporting aware of ANY boys or girls aged 17 or younger that were married | Women and girls avoid social/ community areas in or around the settlement due to safety concerns | Reported aware of the presence of any explosive hazards in or within 5 Kilometres | % of KIs reporting children under 18 working outside the household, per proportion of households | | % of KIs reporting that services to recover lost documentation (such as tazkira) in their area are inaccessible | | |
| | Debt-related harassment or intimidation | Harassment/ intimidation | Assaulted without a weapon (hit, slapped, punched) | Forced/ early marriage | | | | Few households (1 - 25%) | | | | |
| | | | | | | | | Men (18 or older) | Women (18 or older) | | Boy (17 or younger) | Girl (17 or younger) |
| | | | | | | | | | | | | |
| Daymirdad | 0% | 0% | 0% | 0% | 38% | 0% | 13% | 50% | 6% | 100% | | |
| Hesa-e-Awal Behsud | 0% | 3% | 0% | 0% | 3% | 62% | 3% | 0% | 3% | 100% | | |
| Jaghata (Wardak) | 0% | 20% | 0% | 27% | 47% | 0% | 0% | 93% | 0% | 100% | | |
| Markaz-e-Behsud | 1% | 0% | 5% | 0% | 4% | 14% | 1% | 15% | 22% | 95% | | |
| Panjsher | | | | | | | | | | | | |
| Bazarak | 47% | 100% | 20% | 0% | 0% | 0% | 0% | 93% | 0% | 100% | | |
| Rukha | 40% | 93% | 7% | 0% | 0% | 0% | 0% | 73% | 0% | 100% | | |
| Dara | 47% | 100% | 24% | 0% | 0% | 0% | 0% | 88% | 0% | 100% | | |
| Khenj | 53% | 100% | 20% | 0% | 0% | 0% | 0% | 87% | 0% | 100% | | |
| Onaba | 53% | 100% | 13% | 0% | 0% | 0% | 0% | 73% | 0% | 93% | | |
| Shutul | 44% | 100% | 0% | 0% | 0% | 0% | 0% | 78% | 0% | 100% | | |
| Paryan | 50% | 100% | 0% | 0% | 0% | 0% | 0% | 90% | 0% | 100% | | |
| Parwan | | | | | | | | | | | | |
| Charikar | 0% | 0% | 0% | 0% | 0% | 0% | 0% | 78% | 0% | 100% | | |
| Bagram | 0% | 0% | 0% | 0% | 0% | 0% | 0% | 67% | 71% | 8% | | |
| Shinwari | 0% | 0% | 0% | 0% | 10% | 86% | 100% | 71% | 10% | 95% | | |
| Sayed Khel | 0% | 0% | 0% | 0% | 0% | 0% | 0% | 46% | 0% | 100% | | |
| Jabal Saraj | 0% | 0% | 0% | 0% | 22% | 0% | 6% | 72% | 0% | 100% | | |
| Salang | 0% | 0% | 0% | 0% | 7% | 0% | 7% | 53% | 20% | 73% | | |
| Ghorband | 0% | 0% | 0% | 0% | 5% | 75% | 100% | 85% | 0% | 100% | | |
| Koh-e-Safi | 0% | 0% | 0% | 0% | 0% | 0% | 0% | 33% | 93% | 33% | | |
| Surkh-e-Parsa | 0% | 0% | 0% | 0% | 9% | 9% | 64% | 73% | 36% | 68% | | |
| Shekh Ali | 0% | 0% | 0% | 0% | 0% | 0% | 0% | 10% | 48% | 100% | | |
| Eastern Region | | | | | | | | | | | | |
| Kunar | | | | | | | | | | | | |
| Asad Abad | 40% | 0% | 5% | 10% | 15% | 35% | 5% | 25% | 45% | 100% | | |
| Marawara | 0% | 0% | 0% | 0% | 8% | 0% | 25% | 33% | 33% | 92% | | |
| Watapur | 0% | 0% | 0% | 0% | 21% | 0% | 0% | 75% | 58% | 0% | | |
| Narang | 0% | 11% | 22% | 0% | 6% | 39% | 28% | 89% | 83% | 100% | | |
| Sar Kani | 0% | 0% | 33% | 0% | 17% | 11% | 39% | 78% | 78% | 100% | | |

Humanitarian Situation Monitoring (HSM) Round 3: District Profiles Afghanistan, October - November 2022

| Districts | Protection | | | | | | | | | | | |
|----------------|--|--------------------------|--|------------------------|--|--|---|--|---------------------|---|---------------------|----------------------|
| | KI% reporting that people in settlements are subject to different protection incidents across different ages | | | | % of KIs reporting aware of ANY boys or girls aged 17 or younger that were married | Women and girls avoid social/ community areas in or around the settlement due to safety concerns | Reported aware of the presence of any explosive hazards in or within 5 Kilometres | % of KIs reporting children under 18 working outside the household, per proportion of households | | % of KIs reporting that services to recover lost documentation (such as tazkira) in their area are inaccessible | | |
| | Debt-related harassment or intimidation | Harassment/ intimidation | Assaulted without a weapon (hit, slapped, punched) | Forced/ early marriage | | | | Few households (1 - 25%) | | | | |
| | | | | | | | | Men (18 or older) | Women (18 or older) | | Boy (17 or younger) | Girl (17 or younger) |
| | | | | | | | | | | | | |
| Shigal | 84% | 5% | 0% | 88% | 92% | 80% | 16% | 9% | 92% | 100% | | |
| Dara-e-Pech | 0% | 0% | 0% | 0% | 50% | 0% | 0% | 78% | 6% | 0% | | |
| Bar Kunar | 100% | 0% | 0% | 53% | 60% | 80% | 0% | 0% | 87% | 93% | | |
| Chawkay | 0% | 0% | 0% | 0% | 0% | 0% | 0% | 0% | 0% | 0% | | |
| Khas Kunar | 0% | 0% | 0% | 0% | 6% | 0% | 0% | 0% | 0% | 0% | | |
| Ghazi Abad | 4% | 0% | 4% | 0% | 33% | 33% | 4% | 15% | 15% | 11% | | |
| Dangam | 5% | 0% | 0% | 0% | 55% | 5% | 0% | 18% | 0% | 0% | | |
| Chapa Dara | 0% | 0% | 0% | 0% | 56% | 0% | 0% | 100% | 0% | 0% | | |
| Nurgal | 0% | 0% | 5% | 0% | 0% | 0% | 0% | 0% | 0% | 0% | | |
| Nari | 5% | 0% | 0% | 0% | 32% | 5% | 0% | 68% | 11% | 0% | | |
| Laghman | | | | | | | | | | | | |
| Mehtarlam | 4% | 1% | 6% | 25% | 41% | 7% | 3% | 42% | 54% | 67% | | |
| Qarghayee | 4% | 0% | 15% | 26% | 44% | 26% | 0% | 41% | 59% | 70% | | |
| Alishang | 0% | 0% | 6% | 21% | 45% | 6% | 6% | 52% | 45% | 73% | | |
| Alingar | 0% | 0% | 18% | 27% | 45% | 12% | 3% | 64% | 52% | 79% | | |
| Dawlatshah | 0% | 0% | 8% | 8% | 25% | 4% | 4% | 42% | 38% | 96% | | |
| Nangarhar | | | | | | | | | | | | |
| Jalalabad | 40% | 0% | 0% | 10% | 10% | 0% | 0% | 70% | 50% | 30% | | |
| Behsud | 46% | 0% | 0% | 13% | 17% | 0% | 0% | 17% | 33% | 4% | | |
| Surkh Rod | 28% | 0% | 0% | 6% | 22% | 0% | 0% | 47% | 92% | 100% | | |
| Chaparhar | 33% | 0% | 0% | 0% | 23% | 0% | 30% | 49% | 44% | 19% | | |
| Kama | 17% | 0% | 0% | 6% | 6% | 0% | 6% | 6% | 17% | 0% | | |
| Kuz Kunar | 11% | 6% | 0% | 0% | 6% | 0% | 50% | 11% | 0% | 0% | | |
| Rodat | 0% | 0% | 0% | 8% | 42% | 8% | 8% | 42% | 50% | 42% | | |
| Khogyani | 18% | 0% | 0% | 9% | 48% | 0% | 15% | 33% | 55% | 100% | | |
| Bati Kot | 0% | 17% | 0% | 11% | 17% | 0% | 28% | 33% | 44% | 50% | | |
| Deh Bala | 4% | 4% | 0% | 15% | 30% | 0% | 33% | 37% | 41% | 41% | | |
| Pachir Wa Agam | 24% | 0% | 0% | 10% | 29% | 0% | 48% | 33% | 48% | 62% | | |
| Dara-e-Nur | 8% | 0% | 0% | 8% | 25% | 0% | 17% | 17% | 0% | 0% | | |
| Kot | 0% | 0% | 0% | 0% | 50% | 0% | 42% | 50% | 58% | 75% | | |

Humanitarian Situation Monitoring (HSM) Round 3: District Profiles Afghanistan, October - November 2022

| Districts | Protection | | | | | | | | | | | |
|-----------------------|--|--------------------------|--|------------------------|--|--|---|--|---------------------|---|---------------------|----------------------|
| | KI% reporting that people in settlements are subject to different protection incidents across different ages | | | | % of KIs reporting aware of ANY boys or girls aged 17 or younger that were married | Women and girls avoid social/ community areas in or around the settlement due to safety concerns | Reported aware of the presence of any explosive hazards in or within 5 Kilometres | % of KIs reporting children under 18 working outside the household, per proportion of households | | % of KIs reporting that services to recover lost documentation (such as tazkira) in their area are inaccessible | | |
| | Debt-related harassment or intimidation | Harassment/ intimidation | Assaulted without a weapon (hit, slapped, punched) | Forced/ early marriage | | | | Few households (1 - 25%) | | | | |
| | | | | | | | | Men (18 or older) | Women (18 or older) | | Boy (17 or younger) | Girl (17 or younger) |
| | | | | | | | | | | | | |
| Goshta | 10% | 0% | 0% | 0% | 10% | 0% | 20% | 0% | 0% | 0% | | |
| Achin | 19% | 10% | 0% | 33% | 57% | 0% | 24% | 24% | 14% | 38% | | |
| Shinwar | 43% | 10% | 0% | 29% | 43% | 5% | 5% | 43% | 52% | 38% | | |
| Muhmand Dara | 0% | 25% | 8% | 0% | 8% | 0% | 75% | 42% | 42% | 0% | | |
| Lalpoor | 28% | 0% | 0% | 0% | 22% | 0% | 17% | 28% | 44% | 17% | | |
| Sherzad | 40% | 0% | 0% | 10% | 30% | 0% | 57% | 47% | 80% | 100% | | |
| Nazyan | 48% | 0% | 0% | 14% | 29% | 0% | 43% | 10% | 0% | 52% | | |
| Hesarak | 43% | 0% | 0% | 5% | 29% | 0% | 38% | 43% | 76% | 100% | | |
| Dur Baba | 58% | 0% | 0% | 33% | 39% | 0% | 12% | 30% | 36% | 15% | | |
| Nuristan | | | | | | | | | | | | |
| Parun | 0% | 0% | 0% | 0% | 40% | 0% | 33% | 0% | 13% | 73% | | |
| Waygal | 0% | 0% | 0% | 0% | 50% | 0% | 0% | 56% | 56% | 22% | | |
| Wama | 0% | 0% | 0% | 0% | 17% | 0% | 0% | 11% | 11% | 67% | | |
| Nurgaram | 6% | 6% | 0% | 94% | 100% | 6% | 17% | 33% | 22% | 100% | | |
| Duab | 0% | 33% | 0% | 56% | 100% | 6% | 0% | 61% | 22% | 100% | | |
| Kamdesh | 90% | 0% | 5% | 5% | 90% | 90% | 19% | 0% | 0% | 10% | | |
| Mandol | 0% | 19% | 0% | 19% | 100% | 0% | 0% | 0% | 0% | 100% | | |
| Barg-e-Matal | 75% | 0% | 30% | 0% | 100% | 95% | 0% | 5% | 5% | 0% | | |
| North Eastern Region | | | | | | | | | | | | |
| Badakhshan | | | | | | | | | | | | |
| Fayzabad (Badakhshan) | 4% | 2% | 0% | 0% | 19% | 19% | 0% | 67% | 19% | 85% | | |
| Argo | 7% | 3% | 0% | 20% | 20% | 3% | 3% | 20% | 20% | 57% | | |
| Arghanj Khwah | 0% | 0% | 0% | 0% | 2% | 0% | 0% | 69% | 6% | 100% | | |
| Yaftal-e-Sufla | 4% | 0% | 0% | 0% | 17% | 0% | 0% | 75% | 0% | 96% | | |
| Khash | 0% | 0% | 0% | 0% | 0% | 0% | 0% | 10% | 57% | 71% | | |
| Baharak (Badakhshan) | 44% | 0% | 0% | 0% | 19% | 4% | 0% | 70% | 0% | 67% | | |
| Darayem | 0% | 11% | 0% | 6% | 6% | 6% | 0% | 0% | 72% | 78% | | |
| Kohestan (Badakhshan) | 67% | 40% | 27% | 0% | 20% | 37% | 0% | 23% | 3% | 100% | | |
| Yawan | 8% | 0% | 0% | 0% | 29% | 0% | 0% | 0% | 0% | 100% | | |

Humanitarian Situation Monitoring (HSM) Round 3: District Profiles Afghanistan, October - November 2022

| Districts | Protection | | | | | | | | | | | |
|--------------------|--|--------------------------|--|------------------------|--|--|---|--|---------------------|---|---------------------|----------------------|
| | KI% reporting that people in settlements are subject to different protection incidents across different ages | | | | % of KIs reporting aware of ANY boys or girls aged 17 or younger that were married | Women and girls avoid social/ community areas in or around the settlement due to safety concerns | Reported aware of the presence of any explosive hazards in or within 5 Kilometres | % of KIs reporting children under 18 working outside the household, per proportion of households | | % of KIs reporting that services to recover lost documentation (such as tazkira) in their area are inaccessible | | |
| | Debt-related harassment or intimidation | Harassment/ intimidation | Assaulted without a weapon (hit, slapped, punched) | Forced/ early marriage | | | | Few households (1 - 25%) | | | | |
| | | | | | | | | Men (18 or older) | Women (18 or older) | | Boy (17 or younger) | Girl (17 or younger) |
| | | | | | | | | | | | | |
| Jorm | 0% | 0% | 0% | 0% | 36% | 32% | 4% | 0% | 36% | 80% | | |
| Teshkan | 4% | 4% | 4% | 0% | 56% | 85% | 0% | 74% | 0% | 89% | | |
| Shuhada | 0% | 0% | 0% | 0% | 39% | 0% | 0% | 0% | 0% | 100% | | |
| Shahr-e-Buzurg | 0% | 0% | 0% | 0% | 0% | 60% | 0% | 0% | 0% | 100% | | |
| Raghestan | 17% | 50% | 17% | 0% | 50% | 33% | 4% | 38% | 8% | 100% | | |
| Kishm | 7% | 2% | 19% | 0% | 19% | 81% | 0% | 40% | 26% | 62% | | |
| Warduj | 0% | 0% | 0% | 42% | 54% | 67% | 4% | 88% | 4% | 100% | | |
| Tagab (Badakhshan) | 0% | 5% | 0% | 0% | 43% | 38% | 0% | 81% | 0% | 93% | | |
| Yamgan | 11% | 0% | 0% | 0% | 44% | 0% | 0% | 61% | 0% | 44% | | |
| Shighnan | 0% | 0% | 0% | 0% | 10% | 0% | 0% | 0% | 0% | 100% | | |
| Khwhan | 0% | 0% | 0% | 0% | 11% | 0% | 15% | 0% | 0% | 93% | | |
| Kofab | 0% | 0% | 0% | 0% | 0% | 0% | 7% | 0% | 0% | 93% | | |
| Darwaz-e-Paen | 0% | 0% | 0% | 0% | 0% | 8% | 0% | 94% | 17% | 87% | | |
| Eshkashem | 0% | 0% | 0% | 0% | 28% | 0% | 0% | 0% | 0% | 100% | | |
| Shaki | 0% | 0% | 0% | 0% | 4% | 0% | 0% | 92% | 0% | 100% | | |
| Zebak | 27% | 0% | 7% | 0% | 47% | 0% | 0% | 87% | 0% | 67% | | |
| Keran Wa Monjan | 0% | 0% | 0% | 0% | 17% | 37% | 7% | 0% | 20% | 87% | | |
| Darwaz-e-Balla | 0% | 0% | 0% | 0% | 3% | 0% | 0% | 97% | 0% | 100% | | |
| Wakhan | 0% | 0% | 2% | 0% | 20% | 0% | 0% | 56% | 5% | 95% | | |
| Baghlan | | | | | | | | | | | | |
| Pul-e-Khumri | 0% | 0% | 0% | 0% | 20% | 3% | 15% | 13% | 20% | 73% | | |
| Dahana-e-Ghori | 0% | 0% | 0% | 0% | 0% | 0% | 4% | 37% | 7% | 93% | | |
| Doshi | 0% | 0% | 0% | 0% | 0% | 0% | 0% | 44% | 22% | 94% | | |
| Nahrin | 0% | 0% | 0% | 0% | 17% | 0% | 0% | 0% | 33% | 56% | | |
| Baghlan-e-Jadid | 0% | 0% | 2% | 0% | 35% | 2% | 10% | 2% | 35% | 46% | | |
| Khinjan | 0% | 0% | 0% | 0% | 0% | 0% | 0% | 39% | 11% | 89% | | |
| Andarab | 0% | 0% | 0% | 0% | 0% | 6% | 0% | 44% | 11% | 94% | | |
| Deh Salah | 0% | 0% | 0% | 0% | 0% | 0% | 0% | 50% | 28% | 92% | | |

Humanitarian Situation Monitoring (HSM) Round 3: District Profiles Afghanistan, October - November 2022

| Districts | Protection | | | | | | | | | | | |
|------------------|--|--------------------------|--|------------------------|--|--|---|--|---------------------|---|---------------------|----------------------|
| | KI% reporting that people in settlements are subject to different protection incidents across different ages | | | | % of KIs reporting aware of ANY boys or girls aged 17 or younger that were married | Women and girls avoid social/ community areas in or around the settlement due to safety concerns | Reported aware of the presence of any explosive hazards in or within 5 Kilometres | % of KIs reporting children under 18 working outside the household, per proportion of households | | % of KIs reporting that services to recover lost documentation (such as tazkira) in their area are inaccessible | | |
| | Debt-related harassment or intimidation | Harassment/ intimidation | Assaulted without a weapon (hit, slapped, punched) | Forced/ early marriage | | | | Few households (1 - 25%) | | | | |
| | | | | | | | | Men (18 or older) | Women (18 or older) | | Boy (17 or younger) | Girl (17 or younger) |
| | | | | | | | | | | | | |
| Khwaja Hejran | 0% | 0% | 0% | 0% | 17% | 6% | 8% | 11% | 8% | 67% | | |
| Burka | 0% | 0% | 0% | 0% | 10% | 0% | 0% | 0% | 10% | 24% | | |
| Tala Wa Barfak | 0% | 0% | 0% | 0% | 0% | 0% | 0% | 42% | 24% | 92% | | |
| Pul-e-Hisar | 0% | 0% | 0% | 0% | 0% | 4% | 0% | 46% | 17% | 83% | | |
| Khost Wa Fereng | 0% | 0% | 0% | 0% | 7% | 7% | 0% | 7% | 0% | 40% | | |
| Guzargah-e-Noor | 0% | 0% | 0% | 0% | 11% | 0% | 0% | 0% | 6% | 50% | | |
| Fereng Wa Gharu | 0% | 0% | 0% | 0% | 17% | 8% | 0% | 0% | 0% | 33% | | |
| Kunduz | | | | | | | | | | | | |
| Kunduz | 0% | 0% | 1% | 4% | 24% | 0% | 37% | 31% | 10% | 53% | | |
| Chahar Darah | 6% | 0% | 4% | 0% | 33% | 0% | 12% | 41% | 18% | 100% | | |
| Ali Abad | 0% | 6% | 0% | 0% | 0% | 0% | 9% | 100% | 100% | 3% | | |
| Khan Abad | 0% | 0% | 0% | 0% | 73% | 0% | 3% | 27% | 8% | 0% | | |
| Imam Sahib | 0% | 0% | 0% | 0% | 41% | 0% | 9% | 44% | 48% | 5% | | |
| Dasht-e-Archi | 0% | 0% | 0% | 0% | 27% | 0% | 0% | 97% | 3% | 100% | | |
| Qala-e-Zal | 0% | 0% | 0% | 0% | 50% | 0% | 22% | 61% | 6% | 100% | | |
| Takhar | | | | | | | | | | | | |
| Taloqan | 20% | 42% | 11% | 15% | 41% | 76% | 5% | 23% | 11% | 100% | | |
| Hazar Sumuch | 0% | 20% | 20% | 0% | 27% | 80% | 0% | 67% | 27% | 100% | | |
| Baharak (Takhar) | 18% | 64% | 0% | 0% | 67% | 88% | 2% | 47% | 27% | 98% | | |
| Bangi | 0% | 0% | 6% | 0% | 0% | 100% | 0% | 42% | 0% | 3% | | |
| Chal | 2% | 6% | 15% | 0% | 0% | 96% | 0% | 2% | 0% | 90% | | |
| Namak Ab | 67% | 43% | 52% | 43% | 48% | 100% | 0% | 0% | 0% | 100% | | |
| Kalafgan | 57% | 43% | 60% | 48% | 48% | 85% | 3% | 0% | 0% | 93% | | |
| Farkhar | 2% | 33% | 2% | 0% | 38% | 73% | 0% | 30% | 20% | 98% | | |
| Khwaja Ghar | 13% | 50% | 0% | 0% | 67% | 88% | 0% | 29% | 25% | 100% | | |
| Rostaq | 0% | 40% | 0% | 0% | 40% | 83% | 0% | 33% | 27% | 93% | | |
| Eshkamesh | 0% | 0% | 0% | 0% | 4% | 96% | 0% | 41% | 0% | 4% | | |

Humanitarian Situation Monitoring (HSM) Round 3: District Profiles Afghanistan, October - November 2022

| Districts | Protection | | | | | | | | | | | |
|--------------------|--|--------------------------|--|------------------------|--|--|---|--|---------------------|---|---------------------|----------------------|
| | KI% reporting that people in settlements are subject to different protection incidents across different ages | | | | % of KIs reporting aware of ANY boys or girls aged 17 or younger that were married | Women and girls avoid social/ community areas in or around the settlement due to safety concerns | Reported aware of the presence of any explosive hazards in or within 5 Kilometres | % of KIs reporting children under 18 working outside the household, per proportion of households | | % of KIs reporting that services to recover lost documentation (such as tazkira) in their area are inaccessible | | |
| | Debt-related harassment or intimidation | Harassment/ intimidation | Assaulted without a weapon (hit, slapped, punched) | Forced/ early marriage | | | | Few households (1 - 25%) | | | | |
| | | | | | | | | Men (18 or older) | Women (18 or older) | | Boy (17 or younger) | Girl (17 or younger) |
| | | | | | | | | | | | | |
| Dasht-e-Qala | 10% | 43% | 5% | 76% | 86% | 81% | 14% | 0% | 10% | 95% | | |
| Warsaj | 10% | 24% | 8% | 0% | 37% | 94% | 0% | 18% | 8% | 100% | | |
| Khwaja Bahawuddin | 13% | 3% | 0% | 23% | 26% | 10% | 0% | 0% | 32% | 6% | | |
| Darqad | 81% | 5% | 0% | 62% | 62% | 0% | 5% | 0% | 67% | 62% | | |
| Chahab | 31% | 0% | 0% | 19% | 22% | 0% | 0% | 11% | 42% | 89% | | |
| Yangi Qala | 0% | 0% | 0% | 0% | 0% | 0% | 0% | 20% | 7% | 97% | | |
| Northern Region | | | | | | | | | | | | |
| Balkh | | | | | | | | | | | | |
| Mazar-e-Sharif | 14% | 2% | 0% | 0% | 7% | 0% | 0% | 44% | 44% | 56% | | |
| Nahr-e-Shahi | 8% | 0% | 0% | 0% | 30% | 0% | 0% | 35% | 38% | 90% | | |
| Dehdadi | 0% | 0% | 0% | 0% | 28% | 0% | 0% | 33% | 61% | 72% | | |
| Charkent | 0% | 0% | 0% | 0% | 11% | 0% | 0% | 30% | 30% | 100% | | |
| Marmul | 0% | 0% | 0% | 0% | 10% | 0% | 0% | 10% | 50% | 80% | | |
| Balkh | 0% | 0% | 0% | 0% | 39% | 0% | 7% | 49% | 33% | 0% | | |
| Sholgareh | 3% | 0% | 7% | 0% | 13% | 10% | 0% | 20% | 27% | 93% | | |
| Chemtal | 0% | 0% | 3% | 3% | 50% | 0% | 0% | 19% | 25% | 97% | | |
| Dawlatabad (Balkh) | 0% | 0% | 0% | 0% | 47% | 0% | 7% | 13% | 47% | 53% | | |
| Khulm | 0% | 0% | 0% | 0% | 3% | 7% | 0% | 93% | 38% | 97% | | |
| Char Bolak | 0% | 0% | 3% | 3% | 27% | 3% | 0% | 21% | 27% | 94% | | |
| Shortepa | 0% | 0% | 0% | 0% | 0% | 0% | 0% | 8% | 17% | 100% | | |
| Kaldar | 0% | 0% | 0% | 0% | 0% | 0% | 0% | 0% | 87% | 100% | | |
| Keshendeh | 0% | 0% | 0% | 30% | 78% | 0% | 0% | 4% | 37% | 100% | | |
| Zari | 0% | 5% | 0% | 0% | 10% | 19% | 0% | 10% | 24% | 100% | | |
| Sharak-e-Hayratan | 17% | 0% | 0% | 0% | 0% | 0% | 0% | 33% | 33% | 83% | | |
| Faryab | | | | | | | | | | | | |
| Maymana | 0% | 0% | 0% | 5% | 68% | 0% | 0% | 24% | 32% | 51% | | |
| Pashtun Kot | 1% | 0% | 0% | 54% | 88% | 0% | 0% | 7% | 35% | 99% | | |
| Khwaja Sabz Posh | 0% | 0% | 0% | 25% | 75% | 0% | 0% | 0% | 0% | 92% | | |
| Almar | 0% | 0% | 0% | 67% | 85% | 0% | 0% | 24% | 18% | 100% | | |

Humanitarian Situation Monitoring (HSM) Round 3: District Profiles Afghanistan, October - November 2022

| Districts | Protection | | | | | | | | | | | |
|----------------------|--|--------------------------|--|------------------------|--|--|---|--|---------------------|---|---------------------|----------------------|
| | KI% reporting that people in settlements are subject to different protection incidents across different ages | | | | % of KIs reporting aware of ANY boys or girls aged 17 or younger that were married | Women and girls avoid social/ community areas in or around the settlement due to safety concerns | Reported aware of the presence of any explosive hazards in or within 5 Kilometres | % of KIs reporting children under 18 working outside the household, per proportion of households | | % of KIs reporting that services to recover lost documentation (such as tazkira) in their area are inaccessible | | |
| | Debt-related harassment or intimidation | Harassment/ intimidation | Assaulted without a weapon (hit, slapped, punched) | Forced/ early marriage | | | | Few households (1 - 25%) | | | | |
| | | | | | | | | Men (18 or older) | Women (18 or older) | | Boy (17 or younger) | Girl (17 or younger) |
| | | | | | | | | | | | | |
| Bilcheragh | 0% | 0% | 0% | 93% | 93% | 0% | 0% | 33% | 60% | 100% | | |
| Shirin Tagab | 0% | 0% | 0% | 50% | 81% | 0% | 0% | 0% | 0% | 100% | | |
| Qaysar | 0% | 0% | 0% | 33% | 81% | 4% | 7% | 11% | 30% | 96% | | |
| Gurzewan | 5% | 0% | 0% | 0% | 52% | 0% | 5% | 10% | 57% | 100% | | |
| Dawlat Abad (Faryab) | 22% | 0% | 0% | 0% | 89% | 0% | 0% | 44% | 33% | 100% | | |
| Kohistan (Faryab) | 0% | 0% | 0% | 6% | 78% | 0% | 22% | 6% | 22% | 100% | | |
| Qaram Qul | 0% | 0% | 0% | 0% | 0% | 0% | 0% | 17% | 33% | 100% | | |
| Qurghan | 0% | 0% | 0% | 22% | 6% | 0% | 0% | 6% | 28% | 100% | | |
| Andkhoy | 0% | 0% | 0% | 33% | 25% | 0% | 0% | 8% | 50% | 100% | | |
| Khan-e-Char Bagh | 0% | 0% | 0% | 0% | 0% | 0% | 0% | 11% | 56% | 100% | | |
| Jawzjan | | | | | | | | | | | | |
| Shiberghan | 0% | 0% | 0% | 0% | 18% | 0% | 0% | 29% | 61% | 100% | | |
| Khwaja Dukoh | 0% | 0% | 0% | 0% | 17% | 0% | 0% | 33% | 67% | 100% | | |
| Khanaqa | 0% | 0% | 0% | 0% | 37% | 0% | 11% | 32% | 79% | 95% | | |
| Mingajik | 0% | 0% | 0% | 0% | 29% | 0% | 0% | 48% | 86% | 57% | | |
| Qush Tapa | 0% | 0% | 0% | 11% | 56% | 0% | 0% | 33% | 56% | 100% | | |
| Khamyab | 0% | 0% | 0% | 0% | 17% | 0% | 0% | 0% | 92% | 100% | | |
| Aqcha | 0% | 0% | 0% | 11% | 22% | 0% | 0% | 22% | 89% | 89% | | |
| Fayzabad (Jawzjan) | 0% | 0% | 0% | 10% | 30% | 0% | 0% | 40% | 80% | 100% | | |
| Mardyan | 0% | 0% | 0% | 0% | 33% | 0% | 0% | 50% | 67% | 100% | | |
| Qarqin | 0% | 0% | 0% | 0% | 33% | 0% | 0% | 17% | 67% | 100% | | |
| Darzab | 0% | 0% | 0% | 11% | 44% | 0% | 0% | 33% | 56% | 100% | | |
| Samangan | | | | | | | | | | | | |
| Aybak | 0% | 0% | 0% | 0% | 5% | 12% | 5% | 33% | 17% | 71% | | |
| Hazrat-e-Sultan | 0% | 0% | 0% | 0% | 6% | 22% | 3% | 44% | 25% | 67% | | |
| Khuram Wa Sarbagh | 0% | 0% | 0% | 0% | 13% | 0% | 0% | 67% | 54% | 75% | | |
| Feroz Nakhchir | 0% | 0% | 0% | 0% | 0% | 19% | 0% | 75% | 0% | 63% | | |

Humanitarian Situation Monitoring (HSM) Round 3: District Profiles Afghanistan, October - November 2022

| Districts | Protection | | | | | | | | | | | |
|----------------------|--|--------------------------|--|------------------------|--|--|---|--|---------------------|---|---------------------|----------------------|
| | KI% reporting that people in settlements are subject to different protection incidents across different ages | | | | % of KIs reporting aware of ANY boys or girls aged 17 or younger that were married | Women and girls avoid social/ community areas in or around the settlement due to safety concerns | Reported aware of the presence of any explosive hazards in or within 5 Kilometres | % of KIs reporting children under 18 working outside the household, per proportion of households | | % of KIs reporting that services to recover lost documentation (such as tazkira) in their area are inaccessible | | |
| | Debt-related harassment or intimidation | Harassment/ intimidation | Assaulted without a weapon (hit, slapped, punched) | Forced/ early marriage | | | | Few households (1 - 25%) | | | | |
| | | | | | | | | Men (18 or older) | Women (18 or older) | | Boy (17 or younger) | Girl (17 or younger) |
| | | | | | | | | | | | | |
| Ruy-e-Duab | 0% | 0% | 0% | 0% | 4% | 0% | 4% | 70% | 37% | 96% | | |
| Dara-e-Suf Payin | 0% | 0% | 0% | 15% | 24% | 0% | 0% | 48% | 3% | 67% | | |
| Dara-e-Suf Bala | 0% | 0% | 0% | 0% | 0% | 15% | 0% | 52% | 44% | 56% | | |
| Sar-e-Pul | | | | | | | | | | | | |
| Sar-e-Pul | 0% | 3% | 0% | 17% | 40% | 3% | 0% | 43% | 14% | 49% | | |
| Sayad | 0% | 0% | 0% | 56% | 67% | 11% | 22% | 67% | 0% | 89% | | |
| Kohestanat | 0% | 6% | 6% | 44% | 50% | 22% | 0% | 50% | 6% | 67% | | |
| Sozmaqala | 0% | 0% | 2% | 29% | 54% | 17% | 10% | 38% | 2% | 48% | | |
| Sancharak | 0% | 0% | 0% | 30% | 55% | 5% | 10% | 35% | 5% | 80% | | |
| Gosfandi | 13% | 13% | 0% | 50% | 75% | 25% | 0% | 13% | 0% | 25% | | |
| Balkhab | 5% | 5% | 14% | 38% | 38% | 24% | 0% | 33% | 10% | 67% | | |
| South Eastern Region | | | | | | | | | | | | |
| Ghazni | | | | | | | | | | | | |
| Ghazni | 0% | 0% | 0% | 0% | 31% | 23% | 26% | 80% | 37% | 6% | | |
| Wali Muhammad Shahid | 0% | 0% | 0% | 0% | 44% | 0% | 6% | 67% | 39% | 0% | | |
| Khwaja Omari | 8% | 0% | 0% | 0% | 8% | 0% | 17% | 33% | 33% | 8% | | |
| Waghaz | 0% | 0% | 0% | 0% | 0% | 100% | 100% | 96% | 0% | 0% | | |
| Deh Yak | 0% | 0% | 0% | 0% | 67% | 0% | 20% | 67% | 73% | 0% | | |
| Jaghata (Ghazni) | 0% | 0% | 0% | 0% | 0% | 0% | 0% | 86% | 0% | 0% | | |
| Andar | 10% | 0% | 0% | 10% | 28% | 0% | 28% | 17% | 3% | 34% | | |
| Zanakhan | 0% | 0% | 0% | 8% | 8% | 0% | 0% | 92% | 0% | 0% | | |
| Rashidan | 0% | 0% | 0% | 0% | 0% | 0% | 0% | 7% | 0% | 100% | | |
| Nawur | 2% | 0% | 0% | 0% | 5% | 0% | 0% | 36% | 7% | 100% | | |
| Qarabagh (Ghazni) | 29% | 0% | 0% | 0% | 11% | 0% | 9% | 47% | 38% | 13% | | |
| Giro | 0% | 0% | 0% | 0% | 0% | 100% | 100% | 100% | 0% | 0% | | |
| Ab Band | 0% | 0% | 0% | 0% | 75% | 0% | 0% | 75% | 0% | 92% | | |
| Jaghori | 0% | 0% | 0% | 0% | 2% | 0% | 0% | 5% | 0% | 98% | | |
| Muqur (Ghazni) | 0% | 0% | 0% | 0% | 37% | 59% | 37% | 52% | 0% | 63% | | |

Humanitarian Situation Monitoring (HSM) Round 3: District Profiles Afghanistan, October - November 2022

| Districts | Protection | | | | | | | | | | | |
|------------------|--|--------------------------|--|------------------------|--|--|---|--|---------------------|---|---------------------|----------------------|
| | KI% reporting that people in settlements are subject to different protection incidents across different ages | | | | % of KIs reporting aware of ANY boys or girls aged 17 or younger that were married | Women and girls avoid social/ community areas in or around the settlement due to safety concerns | Reported aware of the presence of any explosive hazards in or within 5 Kilometres | % of KIs reporting children under 18 working outside the household, per proportion of households | | % of KIs reporting that services to recover lost documentation (such as tazkira) in their area are inaccessible | | |
| | Debt-related harassment or intimidation | Harassment/ intimidation | Assaulted without a weapon (hit, slapped, punched) | Forced/ early marriage | | | | Few households (1 - 25%) | | | | |
| | | | | | | | | Men (18 or older) | Women (18 or older) | | Boy (17 or younger) | Girl (17 or younger) |
| | | | | | | | | | | | | |
| Malistan | 9% | 3% | 0% | 9% | 71% | 9% | 0% | 74% | 12% | 74% | | |
| Gelan | 0% | 0% | 0% | 0% | 25% | 13% | 0% | 8% | 0% | 100% | | |
| Ajristan | 0% | 0% | 0% | 0% | 67% | 0% | 0% | 93% | 0% | 87% | | |
| Nawa | 0% | 0% | 0% | 0% | 14% | 0% | 0% | 5% | 0% | 100% | | |
| Khost | | | | | | | | | | | | |
| Matun (Khost) | 32% | 3% | 3% | 0% | 18% | 24% | 0% | 100% | 9% | 100% | | |
| Mandozayi | 0% | 0% | 0% | 0% | 83% | 0% | 0% | 89% | 39% | 100% | | |
| Gurbuz | 100% | 100% | 67% | 0% | 0% | 33% | 0% | 100% | 93% | 73% | | |
| Tani | 0% | 0% | 0% | 0% | 50% | 0% | 0% | 100% | 0% | 100% | | |
| Musa Khel | 89% | 0% | 0% | 0% | 78% | 44% | 0% | 100% | 6% | 100% | | |
| Nadir Shah Kot | 0% | 0% | 0% | 0% | 8% | 25% | 0% | 92% | 8% | 100% | | |
| Sabari | 100% | 100% | 100% | 0% | 0% | 0% | 0% | 100% | 100% | 100% | | |
| Terezayi | 100% | 100% | 100% | 0% | 0% | 8% | 0% | 100% | 100% | 67% | | |
| Bak | 100% | 100% | 100% | 0% | 0% | 0% | 0% | 100% | 100% | 100% | | |
| Qalandar | 100% | 0% | 0% | 0% | 92% | 0% | 0% | 17% | 42% | 100% | | |
| Spera | 0% | 0% | 0% | 0% | 11% | 100% | 0% | 94% | 83% | 100% | | |
| Shamul | 17% | 0% | 0% | 0% | 8% | 100% | 0% | 92% | 50% | 100% | | |
| Jaji Maydan | 75% | 69% | 75% | 0% | 25% | 0% | 0% | 100% | 81% | 94% | | |
| Paktika | | | | | | | | | | | | |
| Sharan | 5% | 0% | 0% | 0% | 5% | 62% | 38% | 48% | 10% | 0% | | |
| Mata Khan | 0% | 0% | 0% | 0% | 13% | 73% | 7% | 80% | 0% | 0% | | |
| Yosuf Khel | 0% | 0% | 0% | 0% | 22% | 78% | 0% | 28% | 11% | 0% | | |
| Yahya Khel | 0% | 0% | 0% | 0% | 0% | 100% | 0% | 50% | 0% | 0% | | |
| Sar Rawzah | 0% | 0% | 0% | 0% | 8% | 92% | 0% | 33% | 17% | 0% | | |
| Omna | 53% | 0% | 0% | 0% | 0% | 0% | 0% | 7% | 0% | 27% | | |
| Zarghun Shahr | 47% | 0% | 0% | 0% | 0% | 0% | 0% | 33% | 0% | 13% | | |
| Gomal | 5% | 0% | 5% | 0% | 0% | 100% | 0% | 0% | 0% | 100% | | |
| Jani Khel | 0% | 0% | 0% | 0% | 0% | 94% | 0% | 50% | 0% | 0% | | |
| Surobi (Paktika) | 19% | 0% | 0% | 0% | 38% | 0% | 0% | 75% | 0% | 88% | | |

Humanitarian Situation Monitoring (HSM) Round 3: District Profiles Afghanistan, October - November 2022

| Districts | Protection | | | | | | | | | | | |
|--------------------|--|--------------------------|--|------------------------|--|--|---|--|---------------------|---|---------------------|----------------------|
| | KI% reporting that people in settlements are subject to different protection incidents across different ages | | | | % of KIs reporting aware of ANY boys or girls aged 17 or younger that were married | Women and girls avoid social/ community areas in or around the settlement due to safety concerns | Reported aware of the presence of any explosive hazards in or within 5 Kilometres | % of KIs reporting children under 18 working outside the household, per proportion of households | | % of KIs reporting that services to recover lost documentation (such as tazkira) in their area are inaccessible | | |
| | Debt-related harassment or intimidation | Harassment/ intimidation | Assaulted without a weapon (hit, slapped, punched) | Forced/ early marriage | | | | Few households (1 - 25%) | | | | |
| | | | | | | | | Men (18 or older) | Women (18 or older) | | Boy (17 or younger) | Girl (17 or younger) |
| | | | | | | | | | | | | |
| Urgun | 7% | 0% | 0% | 0% | 7% | 7% | 20% | 67% | 7% | 67% | | |
| Ziruk | 0% | 0% | 0% | 0% | 0% | 100% | 50% | 67% | 0% | 0% | | |
| Nika | 0% | 0% | 0% | 0% | 0% | 100% | 0% | 50% | 0% | 0% | | |
| Barmal | 23% | 0% | 5% | 0% | 5% | 41% | 0% | 18% | 0% | 100% | | |
| Giyan | 13% | 0% | 7% | 0% | 0% | 100% | 0% | 0% | 0% | 100% | | |
| Dila | 0% | 0% | 0% | 0% | 10% | 100% | 0% | 20% | 0% | 0% | | |
| Wazakhwah | 0% | 0% | 0% | 0% | 13% | 0% | 88% | 75% | 0% | 100% | | |
| Wormamay | 0% | 0% | 0% | 0% | 14% | 0% | 100% | 95% | 0% | 100% | | |
| Turwo | 0% | 0% | 0% | 0% | 0% | 0% | 100% | 82% | 0% | 82% | | |
| Paktya | | | | | | | | | | | | |
| Gardez | 0% | 0% | 0% | 0% | 0% | 0% | 5% | 24% | 32% | 0% | | |
| Ahmadaba | 0% | 100% | 21% | 0% | 93% | 86% | 0% | 0% | 100% | 100% | | |
| Zurmat | 0% | 29% | 0% | 0% | 36% | 29% | 11% | 29% | 4% | 43% | | |
| Shawak | 0% | 0% | 0% | 0% | 20% | 7% | 53% | 27% | 7% | 7% | | |
| Zadran | 0% | 0% | 0% | 0% | 17% | 8% | 0% | 54% | 0% | 0% | | |
| Sayed Karam | 0% | 100% | 0% | 0% | 100% | 78% | 19% | 0% | 82% | 96% | | |
| Jaji | 0% | 0% | 0% | 0% | 0% | 0% | 0% | 27% | 73% | 87% | | |
| Laja Ahmad Khel | 4% | 44% | 0% | 0% | 44% | 44% | 0% | 13% | 47% | 70% | | |
| Jani Khel (Paktya) | 0% | 0% | 0% | 0% | 7% | 0% | 7% | 20% | 67% | 33% | | |
| Chamkani | 5% | 0% | 0% | 0% | 0% | 10% | 0% | 35% | 0% | 0% | | |
| Dand Wa Patan | 0% | 0% | 0% | 0% | 7% | 0% | 0% | 47% | 0% | 0% | | |
| Southern Region | | | | | | | | | | | | |
| Helmand | | | | | | | | | | | | |
| Lashkargah | 6% | 11% | 8% | 15% | 60% | 25% | 30% | 51% | 26% | 42% | | |
| Nad-e-Ali | 13% | 8% | 3% | 29% | 69% | 23% | 38% | 18% | 37% | 72% | | |
| Nawa-e-Barakzaiy | 11% | 6% | 2% | 26% | 64% | 21% | 45% | 32% | 30% | 72% | | |
| Nahr-e-Saraj | 15% | 7% | 0% | 20% | 56% | 44% | 22% | 29% | 37% | 68% | | |
| Washer | 7% | 7% | 0% | 41% | 74% | 26% | 44% | 30% | 52% | 85% | | |
| Garmser | 0% | 0% | 0% | 33% | 71% | 19% | 48% | 38% | 76% | 62% | | |

Humanitarian Situation Monitoring (HSM) Round 3: District Profiles Afghanistan, October - November 2022

| Districts | Protection | | | | | | | | | | | |
|-------------------|--|--------------------------|--|------------------------|--|--|---|--|---------------------|---|---------------------|----------------------|
| | KI% reporting that people in settlements are subject to different protection incidents across different ages | | | | % of KIs reporting aware of ANY boys or girls aged 17 or younger that were married | Women and girls avoid social/ community areas in or around the settlement due to safety concerns | Reported aware of the presence of any explosive hazards in or within 5 Kilometres | % of KIs reporting children under 18 working outside the household, per proportion of households | | % of KIs reporting that services to recover lost documentation (such as tazkira) in their area are inaccessible | | |
| | Debt-related harassment or intimidation | Harassment/ intimidation | Assaulted without a weapon (hit, slapped, punched) | Forced/ early marriage | | | | Few households (1 - 25%) | | | | |
| | | | | | | | | Men (18 or older) | Women (18 or older) | | Boy (17 or younger) | Girl (17 or younger) |
| | | | | | | | | | | | | |
| Nawzad | 10% | 31% | 8% | 38% | 58% | 48% | 23% | 31% | 8% | 77% | | |
| Sangin | 4% | 30% | 0% | 19% | 56% | 41% | 30% | 44% | 37% | 63% | | |
| Musa Qala | 10% | 7% | 0% | 27% | 70% | 30% | 33% | 27% | 30% | 83% | | |
| Kajaki | 5% | 36% | 0% | 28% | 72% | 59% | 23% | 8% | 26% | 79% | | |
| Reg-e-Khan Nishin | 17% | 0% | 0% | 28% | 39% | 22% | 6% | 44% | 44% | 78% | | |
| Baghran | 7% | 4% | 0% | 45% | 72% | 25% | 28% | 34% | 37% | 86% | | |
| Deh-e-Shu | 9% | 0% | 0% | 60% | 83% | 43% | 26% | 26% | 26% | 94% | | |
| Kandahar | | | | | | | | | | | | |
| Kandahar | 36% | 6% | 0% | 18% | 30% | 48% | 0% | 77% | 63% | 84% | | |
| Arghandab | 33% | 10% | 0% | 33% | 38% | 38% | 33% | 57% | 62% | 81% | | |
| Daman | 52% | 4% | 0% | 52% | 59% | 30% | 0% | 93% | 59% | 100% | | |
| Panjwayee | 0% | 15% | 0% | 11% | 19% | 0% | 30% | 56% | 63% | 100% | | |
| Zheray | 0% | 15% | 0% | 15% | 20% | 15% | 30% | 50% | 40% | 100% | | |
| Shah Wali Kot | 44% | 9% | 0% | 38% | 44% | 53% | 12% | 35% | 88% | 100% | | |
| Khakrez | 39% | 11% | 0% | 44% | 67% | 33% | 33% | 28% | 78% | 94% | | |
| Arghestan | 0% | 0% | 0% | 0% | 17% | 0% | 28% | 45% | 90% | 93% | | |
| Ghorak | 24% | 0% | 0% | 29% | 38% | 29% | 29% | 38% | 71% | 100% | | |
| Maiwand | 9% | 0% | 0% | 24% | 58% | 9% | 30% | 42% | 64% | 100% | | |
| Spin Boldak | 16% | 0% | 1% | 0% | 29% | 0% | 0% | 44% | 59% | 95% | | |
| Nesh | 50% | 17% | 0% | 17% | 25% | 17% | 0% | 33% | 92% | 100% | | |
| Miyanshin | 25% | 4% | 0% | 46% | 50% | 46% | 50% | 50% | 50% | 96% | | |
| Shorabak | 0% | 0% | 0% | 0% | 28% | 0% | 17% | 6% | 83% | 100% | | |
| Maruf | 58% | 0% | 0% | 0% | 12% | 0% | 0% | 4% | 6% | 100% | | |
| Reg | 0% | 0% | 0% | 0% | 0% | 0% | 53% | 0% | 13% | 100% | | |
| Nimroz | | | | | | | | | | | | |
| Zaranj | 0% | 0% | 8% | 8% | 67% | 4% | 0% | 63% | 21% | 0% | | |
| Kang | 0% | 0% | 5% | 19% | 43% | 0% | 0% | 52% | 24% | 48% | | |
| Chakhansur | 0% | 0% | 0% | 0% | 8% | 0% | 0% | 25% | 8% | 67% | | |
| Char Burjak | 0% | 0% | 0% | 0% | 11% | 0% | 11% | 11% | 0% | 84% | | |
| Khashrod | 0% | 0% | 0% | 4% | 8% | 0% | 4% | 37% | 10% | 82% | | |

Humanitarian Situation Monitoring (HSM) Round 3: District Profiles Afghanistan, October - November 2022

| Districts | Protection | | | | | | | | | | | |
|-------------------|--|--------------------------|--|------------------------|--|--|---|--|---------------------|---|---------------------|----------------------|
| | KI% reporting that people in settlements are subject to different protection incidents across different ages | | | | % of KIs reporting aware of ANY boys or girls aged 17 or younger that were married | Women and girls avoid social/ community areas in or around the settlement due to safety concerns | Reported aware of the presence of any explosive hazards in or within 5 Kilometres | % of KIs reporting children under 18 working outside the household, per proportion of households | | % of KIs reporting that services to recover lost documentation (such as tazkira) in their area are inaccessible | | |
| | Debt-related harassment or intimidation | Harassment/ intimidation | Assaulted without a weapon (hit, slapped, punched) | Forced/ early marriage | | | | Few households (1 - 25%) | | | | |
| | | | | | | | | Men (18 or older) | Women (18 or older) | | Boy (17 or younger) | Girl (17 or younger) |
| | | | | | | | | | | | | |
| Uruzgan | | | | | | | | | | | | |
| Tirinkot | 13% | 0% | 0% | 0% | 75% | 33% | 33% | 13% | 54% | 100% | | |
| Dehraoud | 0% | 0% | 0% | 0% | 42% | 50% | 50% | 0% | 67% | 100% | | |
| Chora | 0% | 0% | 0% | 0% | 33% | 44% | 22% | 0% | 100% | 100% | | |
| Shahid-e-Hassas | 0% | 0% | 0% | 0% | 18% | 48% | 21% | 0% | 97% | 100% | | |
| Khas Uruzgan | 90% | 0% | 0% | 0% | 80% | 0% | 0% | 27% | 3% | 100% | | |
| Chinarto | 100% | 0% | 0% | 0% | 33% | 0% | 0% | 39% | 0% | 100% | | |
| Gizab | 0% | 0% | 0% | 0% | 19% | 62% | 24% | 0% | 95% | 100% | | |
| Zabul | | | | | | | | | | | | |
| Qalat | 48% | 3% | 9% | 39% | 61% | 12% | 18% | 27% | 9% | 79% | | |
| Tarnak Wa Jaldak | 50% | 0% | 3% | 27% | 43% | 97% | 17% | 3% | 37% | 100% | | |
| Shinkay | 67% | 42% | 0% | 0% | 100% | 17% | 13% | 21% | 38% | 79% | | |
| Mizan | 53% | 0% | 7% | 40% | 60% | 93% | 13% | 0% | 47% | 100% | | |
| Arghandab (Zabul) | 54% | 0% | 4% | 42% | 46% | 58% | 8% | 4% | 46% | 100% | | |
| Shah Joi | 41% | 10% | 0% | 13% | 79% | 59% | 3% | 26% | 23% | 87% | | |
| Daychopan | 0% | 0% | 0% | 0% | 100% | 46% | 0% | 58% | 0% | 100% | | |
| Atghar | 72% | 22% | 0% | 0% | 100% | 0% | 0% | 33% | 44% | 78% | | |
| Nawbahar | 43% | 43% | 0% | 0% | 90% | 0% | 0% | 0% | 0% | 76% | | |
| Shamul Zai | 67% | 33% | 0% | 0% | 97% | 3% | 0% | 21% | 9% | 91% | | |
| Kakar | 0% | 0% | 0% | 0% | 96% | 93% | 0% | 56% | 4% | 100% | | |
| Western Region | | | | | | | | | | | | |
| Badghis | | | | | | | | | | | | |
| Qala-e-Naw | 0% | 0% | 1% | 19% | 79% | 10% | 0% | 64% | 27% | 22% | | |
| Ab Kamari | 0% | 0% | 0% | 52% | 100% | 62% | 2% | 50% | 33% | 33% | | |
| Muqur (Badghis) | 0% | 0% | 0% | 100% | 100% | 100% | 0% | 0% | 100% | 33% | | |
| Qadis | 6% | 0% | 30% | 21% | 70% | 18% | 3% | 24% | 27% | 45% | | |
| Bala Murghab | 4% | 0% | 21% | 4% | 92% | 4% | 8% | 4% | 54% | 100% | | |
| Jawand | 0% | 0% | 0% | 48% | 96% | 94% | 2% | 10% | 40% | 88% | | |
| Ghormach | 0% | 0% | 0% | 100% | 100% | 96% | 4% | 17% | 0% | 100% | | |

Humanitarian Situation Monitoring (HSM) Round 3: District Profiles Afghanistan, October - November 2022

| Districts | Protection | | | | | | | | | | | |
|------------------|--|--------------------------|--|------------------------|--|--|---|--|---------------------|---|---------------------|----------------------|
| | KI% reporting that people in settlements are subject to different protection incidents across different ages | | | | % of KIs reporting aware of ANY boys or girls aged 17 or younger that were married | Women and girls avoid social/ community areas in or around the settlement due to safety concerns | Reported aware of the presence of any explosive hazards in or within 5 Kilometres | % of KIs reporting children under 18 working outside the household, per proportion of households | | % of KIs reporting that services to recover lost documentation (such as tazkira) in their area are inaccessible | | |
| | Debt-related harassment or intimidation | Harassment/ intimidation | Assaulted without a weapon (hit, slapped, punched) | Forced/ early marriage | | | | Few households (1 - 25%) | | | | |
| | | | | | | | | Men (18 or older) | Women (18 or older) | | Boy (17 or younger) | Girl (17 or younger) |
| | | | | | | | | | | | | |
| Farah | | | | | | | | | | | | |
| Farah | 37% | 67% | 33% | 74% | 100% | 0% | 4% | 15% | 81% | 11% | | |
| Pushtrod | 78% | 89% | 11% | 100% | 100% | 0% | 0% | 0% | 78% | 33% | | |
| Khak-e-Safed | 92% | 75% | 75% | 100% | 100% | 0% | 0% | 0% | 83% | 8% | | |
| Qala-e-Kah | 0% | 0% | 50% | 64% | 100% | 0% | 0% | 14% | 14% | 100% | | |
| Shibkoh | 0% | 0% | 25% | 100% | 100% | 0% | 0% | 17% | 0% | 67% | | |
| Bala Buluk | 0% | 0% | 38% | 100% | 95% | 0% | 0% | 19% | 0% | 76% | | |
| Anar Dara | 29% | 0% | 0% | 10% | 10% | 0% | 0% | 81% | 0% | 100% | | |
| Bakwa | 33% | 0% | 0% | 20% | 20% | 0% | 0% | 53% | 0% | 100% | | |
| Lash-e-Juwayn | 11% | 0% | 0% | 6% | 11% | 0% | 0% | 89% | 0% | 100% | | |
| Gulistan | 8% | 0% | 0% | 4% | 79% | 13% | 0% | 42% | 21% | 100% | | |
| Pur Chaman | 8% | 0% | 0% | 0% | 82% | 0% | 0% | 79% | 8% | 100% | | |
| Ghor | | | | | | | | | | | | |
| Feroz Koh | 0% | 0% | 0% | 13% | 26% | 4% | 6% | 78% | 48% | 87% | | |
| Do Layna | 0% | 71% | 0% | 0% | 90% | 100% | 0% | 76% | 90% | 0% | | |
| Dawlatyar | 0% | 0% | 0% | 0% | 0% | 71% | 0% | 71% | 0% | 100% | | |
| Charsadra | 0% | 0% | 0% | 100% | 100% | 0% | 11% | 22% | 56% | 89% | | |
| Pasaband | 23% | 67% | 17% | 0% | 85% | 100% | 0% | 73% | 65% | 31% | | |
| Shahrak | 0% | 22% | 0% | 0% | 26% | 48% | 0% | 89% | 26% | 70% | | |
| Lal Wa Sarjangal | 0% | 0% | 0% | 0% | 7% | 0% | 2% | 0% | 0% | 100% | | |
| Taywarah | 66% | 59% | 25% | 0% | 75% | 100% | 0% | 56% | 6% | 100% | | |
| Tolak | 0% | 0% | 0% | 0% | 0% | 0% | 0% | 100% | 0% | 100% | | |
| Saghar | 60% | 60% | 40% | 0% | 40% | 93% | 0% | 67% | 0% | 100% | | |

Humanitarian Situation Monitoring (HSM) Round 3: District Profiles Afghanistan, October - November 2022

| Districts | Protection | | | | | | | | | | | |
|-----------------|--|--------------------------|--|------------------------|--|--|---|--|---------------------|---|---------------------|----------------------|
| | KI% reporting that people in settlements are subject to different protection incidents across different ages | | | | % of KIs reporting aware of ANY boys or girls aged 17 or younger that were married | Women and girls avoid social/ community areas in or around the settlement due to safety concerns | Reported aware of the presence of any explosive hazards in or within 5 Kilometres | % of KIs reporting children under 18 working outside the household, per proportion of households | | % of KIs reporting that services to recover lost documentation (such as tazkira) in their area are inaccessible | | |
| | Debt-related harassment or intimidation | Harassment/ intimidation | Assaulted without a weapon (hit, slapped, punched) | Forced/ early marriage | | | | Few households (1 - 25%) | | | | |
| | | | | | | | | Men (18 or older) | Women (18 or older) | | Boy (17 or younger) | Girl (17 or younger) |
| | | | | | | | | | | | | |
| Herat | | | | | | | | | | | | |
| Herat | 0% | 0% | 0% | 0% | 0% | 0% | 0% | 2% | 4% | 2% | | |
| Injil | 0% | 0% | 0% | 0% | 2% | 0% | 0% | 2% | 40% | 78% | | |
| Guzara | 0% | 0% | 0% | 0% | 11% | 0% | 0% | 7% | 15% | 100% | | |
| Karukh | 0% | 0% | 0% | 0% | 20% | 0% | 0% | 3% | 0% | 97% | | |
| Zindajan | 0% | 0% | 0% | 0% | 29% | 0% | 17% | 4% | 0% | 58% | | |
| Pashtun Zarghun | 0% | 0% | 0% | 38% | 46% | 0% | 0% | 8% | 15% | 100% | | |
| Kushk | 0% | 0% | 0% | 0% | 0% | 0% | 0% | 90% | 3% | 100% | | |
| Gulran | 0% | 0% | 0% | 0% | 10% | 0% | 0% | 13% | 0% | 100% | | |
| Adraskan | 4% | 0% | 0% | 79% | 79% | 54% | 0% | 0% | 29% | 100% | | |
| Kushk-e-Kuhna | 0% | 0% | 0% | 63% | 63% | 0% | 0% | 10% | 10% | 100% | | |
| Ghoryan | 0% | 0% | 0% | 0% | 9% | 0% | 3% | 0% | 3% | 97% | | |
| Obe | 0% | 0% | 0% | 23% | 50% | 0% | 0% | 20% | 87% | 100% | | |
| Kohsan | 0% | 0% | 0% | 0% | 5% | 0% | 14% | 0% | 10% | 95% | | |
| Shindand | 12% | 0% | 3% | 73% | 73% | 38% | 0% | 7% | 28% | 100% | | |
| Farsi | 0% | 0% | 0% | 54% | 54% | 63% | 0% | 0% | 21% | 100% | | |
| Chisht-e-Sharif | 0% | 0% | 0% | 41% | 100% | 0% | 7% | 15% | 89% | 100% | | |

Humanitarian Situation Monitoring (HSM) Round 3: District Profiles Afghanistan, October - November 2022

| Districts | Emergency Shelter and Non-Food Items (ES/NFIs) | | | | | | | | |
|-------------------------|--|---|--|---|-------------------|--|-----------------|-----------------|--------------------------|
| | Inadequate Shelter ¹⁷ | Inadequate Heating Source ¹⁸ | % of KIs reportedly aware of ANY households in their settlements threatened with eviction or evicted ¹⁹ | % of KIs reporting most households in the settlement have NO daily access to or own the following items | | | | | |
| | | | | Sleeping mats or mattresses | Plastic tarpaulin | A kitchen set or household cooking items | Heating devices | Winter clothing | Water storage containers |
| Central Highland Region | | | | | | | | | |
| Bamyan | | | | | | | | | |
| Bamyan | 0% | 48% | 0% | 0% | 26% | 0% | 41% | 100% | 4% |
| Shibar | 0% | 100% | 0% | 0% | 29% | 0% | 19% | 90% | 5% |
| Sayghan | 0% | 89% | 6% | 0% | 67% | 6% | 61% | 78% | 6% |
| Kahmard | 0% | 80% | 0% | 0% | 60% | 0% | 40% | 87% | 20% |
| Yakawlang | 0% | 100% | 0% | 0% | 89% | 5% | 100% | 98% | 34% |
| Panjab | 0% | 100% | 0% | 0% | 11% | 0% | 14% | 52% | 4% |
| Waras | 0% | 100% | 3% | 0% | 33% | 0% | 2% | 32% | 24% |
| Daykundi | | | | | | | | | |
| Nili | 0% | 100% | 4% | 0% | 32% | 8% | 8% | 100% | 8% |
| Shahrestan | 0% | 100% | 0% | 0% | 59% | 0% | 63% | 85% | 2% |
| Ashtarlay | 15% | 100% | 10% | 5% | 73% | 47% | 92% | 100% | 20% |
| Khedir | 11% | 100% | 4% | 4% | 79% | 0% | 71% | 100% | 0% |
| Kiti | 0% | 100% | 3% | 7% | 97% | 60% | 33% | 100% | 7% |
| Miramor | 0% | 100% | 3% | 0% | 76% | 0% | 81% | 92% | 3% |
| Sang-e-Takht | 0% | 100% | 0% | 0% | 38% | 5% | 19% | 93% | 2% |
| Kajran | 0% | 100% | 4% | 22% | 100% | 78% | 41% | 100% | 15% |
| Patoo | 0% | 100% | 4% | 0% | 71% | 0% | 79% | 96% | 4% |
| Central Region | | | | | | | | | |
| Kabul | | | | | | | | | |
| Kabul | 7% | 30% | 0% | 0% | 93% | 2% | 0% | 100% | 2% |
| Paghman | 0% | 71% | 0% | 0% | 95% | 0% | 5% | 100% | 10% |
| Chahar Asyab | 0% | 78% | 0% | 0% | 94% | 6% | 6% | 100% | 22% |
| Bagrami | 0% | 72% | 0% | 0% | 100% | 0% | 0% | 100% | 0% |
| Deh Sabz | 0% | 87% | 0% | 0% | 100% | 0% | 0% | 93% | 33% |
| Shakar Dara | 0% | 100% | 0% | 0% | 86% | 0% | 0% | 100% | 5% |
| Musahi | 0% | 100% | 0% | 0% | 100% | 0% | 0% | 100% | 33% |

¹⁷ Inadequate shelters mean partially built concrete houses; emergency shelters built by NGOs (tents); open spaces, makeshift shelters (tents, huts, Kodai, Kapa); collective centres (buildings not intended for a living); transitional shelter (building made of wood, Pakhsa, sun-dried bricks, or steel with a steel roof or without roof); transitional shelters built by NGOs (building made of wood, Pakhsa, sun-dried bricks, or steel with a steel roof or without roof); and unfinished shelters

¹⁸ Inadequate heating sources include animal dung or waste (paper, plastic, carton board, etc.); wood/Bushes; waste paper, carton and plastics; and no source of heating

¹⁹ In the settlement, in the 3 months prior to the data collection

Humanitarian Situation Monitoring (HSM) Round 3: District Profiles Afghanistan, October - November 2022

| Districts | Emergency Shelter and Non-Food Items (ES/NFIs) | | | | | | | | |
|-----------------------|--|---------------------------|--|---|-------------------|--|-----------------|-----------------|--------------------------|
| | Inadequate Shelter | Inadequate Heating Source | % of KIs reportedly aware of ANY households in their settlements threatened with eviction or evicted | % of KIs reporting most households in the settlement have NO daily access to or own the following items | | | | | |
| | | | | Sleeping mats or mattresses | Plastic tarpaulin | A kitchen set or household cooking items | Heating devices | Winter clothing | Water storage containers |
| Mir Bacha Kot | 0% | 92% | 0% | 0% | 100% | 0% | 0% | 100% | 8% |
| Khak-e-Jabbar | 0% | 100% | 0% | 0% | 100% | 0% | 0% | 100% | 33% |
| Kalakan | 0% | 100% | 0% | 0% | 100% | 0% | 8% | 100% | 33% |
| Guldara | 0% | 100% | 0% | 0% | 89% | 0% | 0% | 100% | 0% |
| Farza | 0% | 100% | 0% | 7% | 93% | 7% | 13% | 100% | 7% |
| Estalef | 0% | 100% | 0% | 0% | 44% | 0% | 22% | 100% | 44% |
| Qarabagh (Kabul) | 8% | 92% | 0% | 0% | 67% | 0% | 0% | 100% | 17% |
| Surobi (Kabul) | 0% | 100% | 0% | 4% | 100% | 8% | 4% | 100% | 20% |
| Kapisa | | | | | | | | | |
| Mahmood-e-Raqi | 0% | 100% | 0% | 0% | 83% | 42% | 88% | 100% | 4% |
| Hisa-e-Duwum Kohistan | 0% | 94% | 0% | 0% | 89% | 17% | 83% | 100% | 11% |
| Koh Band | 0% | 100% | 0% | 17% | 78% | 22% | 61% | 100% | 44% |
| Hisa-e-Awal Kohistan | 0% | 100% | 0% | 0% | 60% | 0% | 33% | 100% | 33% |
| Nijrab | 0% | 100% | 0% | 0% | 82% | 50% | 61% | 100% | 39% |
| Tagab (Kapisa) | 0% | 100% | 6% | 0% | 88% | 63% | 75% | 100% | 31% |
| Alasay | 0% | 100% | 0% | 7% | 87% | 33% | 87% | 93% | 47% |
| Logar | | | | | | | | | |
| Pul-e-Alam | 3% | 100% | 0% | 0% | 19% | 0% | 16% | 87% | 6% |
| Baraki Barak | 0% | 100% | 0% | 0% | 81% | 5% | 24% | 86% | 10% |
| Charkh | 20% | 100% | 0% | 20% | 67% | 20% | 67% | 60% | 0% |
| Khoshi | 39% | 100% | 0% | 50% | 67% | 39% | 89% | 94% | 11% |
| Mohammad Agha | 0% | 100% | 0% | 0% | 63% | 0% | 8% | 96% | 0% |
| Kharwar | 6% | 100% | 6% | 22% | 56% | 11% | 89% | 67% | 0% |
| Azra | 0% | 100% | 0% | 0% | 100% | 0% | 75% | 83% | 0% |
| Maidan Wardak | | | | | | | | | |
| Maydan Shahr | 20% | 100% | 0% | 0% | 5% | 0% | 100% | 95% | 10% |
| Nerkh | 0% | 100% | 0% | 0% | 0% | 0% | 100% | 100% | 5% |
| Jalrez | 0% | 100% | 0% | 12% | 94% | 24% | 47% | 76% | 53% |
| Chak-e-Wardak | 10% | 100% | 0% | 0% | 70% | 10% | 10% | 90% | 13% |
| Saydabad | 0% | 100% | 4% | 0% | 0% | 0% | 0% | 85% | 0% |

Humanitarian Situation Monitoring (HSM) Round 3: District Profiles Afghanistan, October - November 2022

| Districts | Emergency Shelter and Non-Food Items (ES/NFIs) | | | | | | | | |
|--------------------|--|---------------------------|--|---|-------------------|--|-----------------|-----------------|--------------------------|
| | Inadequate Shelter | Inadequate Heating Source | % of Kis reportedly aware of ANY households in their settlements threatened with eviction or evicted | % of Kis reporting most households in the settlement have NO daily access to or own the following items | | | | | |
| | | | | Sleeping mats or mattresses | Plastic tarpaulin | A kitchen set or household cooking items | Heating devices | Winter clothing | Water storage containers |
| Daymirdad | 0% | 100% | 0% | 19% | 38% | 63% | 94% | 88% | 88% |
| Hesa-e-Awal Behsud | 0% | 100% | 0% | 76% | 79% | 100% | 82% | 100% | 85% |
| Jaghata (Wardak) | 0% | 100% | 0% | 0% | 0% | 0% | 0% | 53% | 0% |
| Markaz-e-Behsud | 0% | 100% | 0% | 32% | 70% | 32% | 63% | 80% | 46% |
| Panjsher | | | | | | | | | |
| Bazarak | 0% | 100% | 0% | 0% | 53% | 0% | 0% | 0% | 0% |
| Rukha | 0% | 100% | 33% | 0% | 60% | 0% | 0% | 0% | 0% |
| Dara | 0% | 100% | 33% | 0% | 58% | 0% | 0% | 9% | 0% |
| Khenj | 0% | 100% | 0% | 0% | 87% | 0% | 0% | 0% | 0% |
| Onaba | 0% | 100% | 0% | 0% | 53% | 0% | 0% | 0% | 0% |
| Shutul | 0% | 100% | 11% | 0% | 56% | 0% | 0% | 0% | 0% |
| Paryan | 0% | 100% | 0% | 0% | 90% | 0% | 0% | 15% | 0% |
| Parwan | | | | | | | | | |
| Charikar | 8% | 69% | 0% | 0% | 72% | 0% | 25% | 100% | 3% |
| Bagram | 4% | 100% | 0% | 0% | 0% | 0% | 8% | 88% | 0% |
| Shinwari | 10% | 95% | 5% | 0% | 90% | 0% | 81% | 100% | 10% |
| Sayed Khel | 0% | 100% | 4% | 4% | 96% | 0% | 13% | 100% | 21% |
| Jabal Saraj | 6% | 94% | 0% | 0% | 100% | 0% | 6% | 100% | 17% |
| Salang | 0% | 93% | 7% | 0% | 60% | 13% | 33% | 93% | 13% |
| Ghorband | 0% | 100% | 0% | 0% | 100% | 0% | 40% | 95% | 0% |
| Koh-e-Saft | 0% | 100% | 0% | 0% | 0% | 0% | 27% | 93% | 0% |
| Surkh-e-Parsa | 0% | 95% | 5% | 0% | 59% | 0% | 95% | 100% | 0% |
| Shekh Ali | 0% | 100% | 10% | 0% | 81% | 0% | 48% | 95% | 5% |
| Eastern Region | | | | | | | | | |
| Kunar | | | | | | | | | |
| Asad Abad | 10% | 100% | 0% | 15% | 40% | 50% | 50% | 100% | 0% |
| Marawara | 50% | 100% | 0% | 25% | 0% | 75% | 67% | 100% | 0% |
| Watapur | 0% | 100% | 0% | 0% | 71% | 4% | 13% | 58% | 4% |
| Narang | 44% | 100% | 6% | 6% | 0% | 39% | 56% | 94% | 0% |
| Sar Kani | 61% | 100% | 0% | 6% | 0% | 56% | 61% | 100% | 6% |
| Shigal | 0% | 100% | 3% | 3% | 90% | 5% | 5% | 100% | 0% |

Humanitarian Situation Monitoring (HSM) Round 3: District Profiles Afghanistan, October - November 2022

| Districts | Emergency Shelter and Non-Food Items (ES/NFIs) | | | | | | | | |
|----------------|--|---------------------------|--|---|-------------------|--|-----------------|-----------------|--------------------------|
| | Inadequate Shelter | Inadequate Heating Source | % of Kis reportedly aware of ANY households in their settlements threatened with eviction or evicted | % of Kis reporting most households in the settlement have NO daily access to or own the following items | | | | | |
| | | | | Sleeping mats or mattresses | Plastic tarpaulin | A kitchen set or household cooking items | Heating devices | Winter clothing | Water storage containers |
| Dara-e-Pech | 0% | 100% | 0% | 0% | 89% | 0% | 0% | 89% | 0% |
| Bar Kunar | 0% | 100% | 0% | 7% | 93% | 33% | 73% | 100% | 7% |
| Chawkay | 0% | 100% | 92% | 0% | 100% | 0% | 4% | 100% | 0% |
| Khas Kunar | 0% | 100% | 67% | 0% | 94% | 0% | 50% | 100% | 0% |
| Ghazi Abad | 4% | 100% | 4% | 0% | 15% | 19% | 85% | 100% | 0% |
| Dangam | 0% | 100% | 0% | 0% | 0% | 0% | 77% | 100% | 0% |
| Chapa Dara | 0% | 100% | 0% | 0% | 100% | 0% | 0% | 100% | 0% |
| Nurgal | 0% | 100% | 100% | 0% | 100% | 0% | 0% | 100% | 0% |
| Nari | 0% | 100% | 0% | 0% | 5% | 0% | 32% | 100% | 0% |
| Laghman | | | | | | | | | |
| Mehtarlam | 2% | 99% | 8% | 3% | 20% | 0% | 31% | 89% | 2% |
| Qarghayee | 0% | 100% | 19% | 0% | 11% | 0% | 33% | 93% | 4% |
| Alishang | 0% | 100% | 9% | 0% | 18% | 0% | 27% | 97% | 9% |
| Alingar | 0% | 100% | 6% | 3% | 3% | 0% | 45% | 97% | 0% |
| Dawlatshah | 0% | 100% | 4% | 0% | 0% | 0% | 8% | 71% | 0% |
| Nangarhar | | | | | | | | | |
| Jalalabad | 5% | 40% | 25% | 0% | 55% | 10% | 45% | 70% | 10% |
| Behsud | 29% | 92% | 4% | 0% | 8% | 4% | 79% | 92% | 13% |
| Surkh Rod | 6% | 94% | 6% | 14% | 97% | 3% | 42% | 97% | 22% |
| Chaparhar | 0% | 98% | 9% | 5% | 37% | 12% | 77% | 100% | 12% |
| Kama | 0% | 100% | 0% | 0% | 6% | 0% | 78% | 100% | 22% |
| Kuz Kunar | 0% | 100% | 6% | 0% | 50% | 6% | 17% | 56% | 11% |
| Rodat | 0% | 100% | 8% | 0% | 67% | 0% | 25% | 83% | 0% |
| Khogyani | 6% | 97% | 6% | 18% | 82% | 9% | 42% | 100% | 45% |
| Bati Kot | 0% | 89% | 6% | 0% | 78% | 0% | 50% | 94% | 6% |
| Deh Bala | 0% | 100% | 0% | 4% | 74% | 15% | 63% | 100% | 7% |
| Pachir Wa Agam | 0% | 100% | 0% | 14% | 71% | 5% | 33% | 100% | 10% |
| Dara-e-Nur | 0% | 100% | 0% | 0% | 42% | 17% | 0% | 50% | 0% |
| Kot | 0% | 100% | 0% | 0% | 58% | 8% | 42% | 100% | 17% |
| Goshta | 0% | 100% | 5% | 0% | 45% | 25% | 60% | 90% | 25% |
| Achin | 0% | 100% | 0% | 0% | 76% | 19% | 57% | 100% | 5% |

Humanitarian Situation Monitoring (HSM) Round 3: District Profiles

Afghanistan, October - November 2022

| Districts | Emergency Shelter and Non-Food Items (ES/NFIs) | | | | | | | | |
|-----------------------|--|---------------------------|--|---|-------------------|--|-----------------|-----------------|--------------------------|
| | Inadequate Shelter | Inadequate Heating Source | % of KIs reportedly aware of ANY households in their settlements threatened with eviction or evicted | % of KIs reporting most households in the settlement have NO daily access to or own the following items | | | | | |
| | | | | Sleeping mats or mattresses | Plastic tarpaulin | A kitchen set or household cooking items | Heating devices | Winter clothing | Water storage containers |
| Shinwar | 0% | 95% | 0% | 0% | 71% | 10% | 52% | 100% | 10% |
| Muhmand Dara | 0% | 100% | 17% | 0% | 25% | 0% | 75% | 100% | 0% |
| Lalpoor | 6% | 94% | 6% | 6% | 50% | 0% | 56% | 100% | 11% |
| Sherzad | 0% | 100% | 3% | 20% | 100% | 7% | 53% | 100% | 43% |
| Nazyan | 0% | 100% | 5% | 10% | 86% | 10% | 62% | 100% | 5% |
| Hesarak | 0% | 100% | 0% | 29% | 100% | 24% | 57% | 100% | 48% |
| Dur Baba | 0% | 100% | 0% | 3% | 58% | 6% | 67% | 100% | 15% |
| Nuristan | | | | | | | | | |
| Parun | 100% | 73% | 13% | 0% | 0% | 0% | 0% | 0% | 0% |
| Waygal | 100% | 100% | 17% | 17% | 11% | 11% | 11% | 11% | 11% |
| Wama | 94% | 100% | 28% | 11% | 11% | 11% | 11% | 11% | 11% |
| Nurgaram | 6% | 100% | 0% | 89% | 72% | 72% | 83% | 83% | 56% |
| Duab | 0% | 100% | 6% | 94% | 94% | 28% | 94% | 100% | 39% |
| Kamdesht | 0% | 100% | 0% | 0% | 100% | 0% | 0% | 95% | 0% |
| Mandol | 0% | 100% | 6% | 88% | 88% | 0% | 100% | 94% | 38% |
| Barg-e-Matal | 0% | 100% | 5% | 5% | 90% | 0% | 0% | 95% | 0% |
| North Eastern Region | | | | | | | | | |
| Badakhshan | | | | | | | | | |
| Fayzabad (Badakhshan) | 19% | 94% | 10% | 0% | 60% | 13% | 71% | 56% | 29% |
| Argo | 0% | 100% | 0% | 0% | 37% | 3% | 60% | 53% | 3% |
| Arghanj Khwah | 0% | 100% | 0% | 0% | 90% | 6% | 90% | 67% | 2% |
| Yaftal-e-Sufla | 0% | 100% | 0% | 0% | 100% | 0% | 100% | 96% | 4% |
| Khash | 0% | 95% | 5% | 0% | 0% | 0% | 19% | 43% | 10% |
| Baharak (Badakhshan) | 0% | 100% | 0% | 0% | 93% | 0% | 67% | 85% | 0% |
| Darayem | 6% | 100% | 0% | 0% | 6% | 0% | 39% | 67% | 17% |
| Kohestan (Badakhshan) | 0% | 100% | 0% | 7% | 100% | 40% | 97% | 97% | 20% |
| Yawan | 0% | 100% | 4% | 0% | 100% | 0% | 100% | 100% | 0% |
| Jorm | 0% | 100% | 4% | 0% | 0% | 20% | 68% | 44% | 0% |
| Teshkan | 0% | 100% | 7% | 0% | 78% | 7% | 100% | 100% | 78% |

Humanitarian Situation Monitoring (HSM) Round 3: District Profiles Afghanistan, October - November 2022

| Districts | Emergency Shelter and Non-Food Items (ES/NFIs) | | | | | | | | |
|--------------------|--|---------------------------|--|---|-------------------|--|-----------------|-----------------|--------------------------|
| | Inadequate Shelter | Inadequate Heating Source | % of KIs reportedly aware of ANY households in their settlements threatened with eviction or evicted | % of KIs reporting most households in the settlement have NO daily access to or own the following items | | | | | |
| | | | | Sleeping mats or mattresses | Plastic tarpaulin | A kitchen set or household cooking items | Heating devices | Winter clothing | Water storage containers |
| Shuhada | 0% | 100% | 0% | 0% | 83% | 50% | 94% | 6% | 0% |
| Shahr-e-Buzurg | 0% | 100% | 0% | 0% | 7% | 2% | 65% | 93% | 7% |
| Raghestan | 0% | 100% | 0% | 4% | 96% | 38% | 88% | 88% | 8% |
| Kishm | 7% | 93% | 10% | 0% | 64% | 12% | 98% | 95% | 69% |
| Warduj | 0% | 100% | 4% | 0% | 8% | 4% | 29% | 29% | 0% |
| Tagab (Badakhshan) | 0% | 79% | 0% | 0% | 93% | 5% | 100% | 100% | 90% |
| Yamgan | 0% | 100% | 0% | 0% | 100% | 0% | 89% | 94% | 0% |
| Shighnan | 0% | 100% | 0% | 0% | 95% | 52% | 95% | 0% | 0% |
| Khwahan | 0% | 100% | 7% | 0% | 93% | 96% | 100% | 93% | 48% |
| Kofab | 4% | 100% | 11% | 4% | 96% | 100% | 100% | 85% | 78% |
| Darwaz-e-Paeen | 4% | 100% | 2% | 0% | 79% | 81% | 77% | 0% | 75% |
| Eshkashem | 0% | 100% | 0% | 0% | 78% | 50% | 83% | 0% | 0% |
| Shaki | 0% | 100% | 0% | 0% | 100% | 88% | 83% | 4% | 79% |
| Zebak | 0% | 100% | 0% | 0% | 100% | 0% | 20% | 100% | 0% |
| Keran Wa Monjan | 0% | 100% | 10% | 3% | 0% | 30% | 93% | 80% | 0% |
| Darwaz-e-Balla | 0% | 100% | 3% | 0% | 97% | 87% | 100% | 0% | 77% |
| Wakhan | 22% | 100% | 0% | 0% | 59% | 2% | 59% | 22% | 10% |
| Baghlan | | | | | | | | | |
| Pul-e-Khumri | 18% | 68% | 8% | 3% | 33% | 40% | 33% | 90% | 33% |
| Dahana-e-Ghori | 0% | 93% | 0% | 0% | 78% | 26% | 26% | 81% | 63% |
| Doshi | 6% | 83% | 0% | 0% | 61% | 22% | 28% | 78% | 56% |
| Nahrin | 6% | 94% | 0% | 6% | 61% | 39% | 56% | 94% | 28% |
| Baghlan-e-Jadid | 8% | 94% | 4% | 15% | 48% | 63% | 67% | 98% | 31% |
| Khinjan | 0% | 83% | 0% | 0% | 67% | 11% | 33% | 67% | 50% |
| Andarab | 11% | 89% | 0% | 6% | 78% | 22% | 17% | 89% | 44% |
| Deh Salah | 0% | 94% | 0% | 0% | 69% | 31% | 11% | 75% | 36% |
| Khwaja Hejran | 0% | 100% | 8% | 0% | 28% | 25% | 31% | 92% | 14% |
| Burka | 0% | 100% | 0% | 0% | 43% | 33% | 57% | 100% | 5% |
| Tala Wa Barfak | 0% | 84% | 0% | 3% | 79% | 37% | 18% | 79% | 63% |
| Pul-e-Hisar | 0% | 96% | 4% | 0% | 67% | 13% | 13% | 83% | 54% |

Humanitarian Situation Monitoring (HSM) Round 3: District Profiles Afghanistan, October - November 2022

| Districts | Emergency Shelter and Non-Food Items (ES/NFIs) | | | | | | | | |
|-------------------|--|---------------------------|--|---|-------------------|--|-----------------|-----------------|--------------------------|
| | Inadequate Shelter | Inadequate Heating Source | % of KIs reportedly aware of ANY households in their settlements threatened with eviction or evicted | % of KIs reporting most households in the settlement have NO daily access to or own the following items | | | | | |
| | | | | Sleeping mats or mattresses | Plastic tarpaulin | A kitchen set or household cooking items | Heating devices | Winter clothing | Water storage containers |
| Khost Wa Fereng | 0% | 100% | 7% | 0% | 40% | 33% | 33% | 93% | 13% |
| Guzargah-e-Noor | 0% | 94% | 6% | 6% | 39% | 28% | 56% | 94% | 11% |
| Fereng Wa Gharu | 0% | 100% | 8% | 0% | 42% | 25% | 67% | 100% | 0% |
| Kunduz | | | | | | | | | |
| Kunduz | 11% | 95% | 1% | 0% | 55% | 30% | 58% | 73% | 52% |
| Chahar Darah | 2% | 100% | 4% | 4% | 25% | 90% | 96% | 98% | 86% |
| Ali Abad | 12% | 100% | 0% | 0% | 0% | 73% | 97% | 70% | 97% |
| Khan Abad | 0% | 99% | 1% | 1% | 30% | 23% | 27% | 21% | 17% |
| Imam Sahib | 4% | 98% | 3% | 2% | 34% | 35% | 90% | 74% | 60% |
| Dasht-e-Archi | 0% | 100% | 0% | 0% | 23% | 0% | 3% | 77% | 3% |
| Qala-e-Zal | 0% | 94% | 0% | 0% | 28% | 0% | 0% | 39% | 0% |
| Takhar | | | | | | | | | |
| Taloqan | 5% | 98% | 0% | 12% | 36% | 55% | 55% | 74% | 11% |
| Hazar Sumuch | 0% | 100% | 0% | 0% | 33% | 40% | 40% | 100% | 20% |
| Baharak (Takhar) | 0% | 100% | 0% | 0% | 21% | 26% | 21% | 89% | 3% |
| Bangi | 0% | 100% | 0% | 0% | 0% | 85% | 82% | 97% | 0% |
| Chal | 0% | 100% | 0% | 2% | 92% | 31% | 56% | 100% | 92% |
| Namak Ab | 0% | 71% | 0% | 43% | 71% | 90% | 86% | 48% | 52% |
| Kalafgan | 0% | 98% | 2% | 43% | 72% | 68% | 90% | 53% | 43% |
| Farkhar | 8% | 98% | 8% | 2% | 25% | 28% | 18% | 95% | 17% |
| Khwaja Ghar | 0% | 100% | 0% | 0% | 29% | 25% | 17% | 100% | 4% |
| Rostaq | 0% | 100% | 0% | 0% | 33% | 43% | 27% | 97% | 7% |
| Eshkamesh | 0% | 96% | 0% | 0% | 0% | 96% | 78% | 81% | 0% |
| Dasht-e-Qala | 0% | 100% | 5% | 43% | 62% | 86% | 86% | 52% | 38% |
| Warsaj | 6% | 100% | 4% | 0% | 51% | 14% | 27% | 94% | 37% |
| Khwaja Bahawuddin | 16% | 97% | 0% | 0% | 0% | 32% | 71% | 55% | 16% |
| Darqad | 29% | 100% | 0% | 0% | 24% | 62% | 95% | 90% | 38% |
| Chahab | 0% | 100% | 0% | 3% | 6% | 69% | 100% | 94% | 17% |
| Yangi Qala | 0% | 100% | 0% | 0% | 0% | 7% | 67% | 100% | 3% |

Humanitarian Situation Monitoring (HSM) Round 3: District Profiles Afghanistan, October - November 2022

| Districts | Emergency Shelter and Non-Food Items (ES/NFIs) | | | | | | | | |
|----------------------|--|---------------------------|--|---|-------------------|--|-----------------|-----------------|--------------------------|
| | Inadequate Shelter | Inadequate Heating Source | % of KIs reportedly aware of ANY households in their settlements threatened with eviction or evicted | % of KIs reporting most households in the settlement have NO daily access to or own the following items | | | | | |
| | | | | Sleeping mats or mattresses | Plastic tarpaulin | A kitchen set or household cooking items | Heating devices | Winter clothing | Water storage containers |
| Northern Region | | | | | | | | | |
| Balkh | | | | | | | | | |
| Mazar-e-Sharif | 37% | 23% | 5% | 9% | 37% | 9% | 2% | 42% | 0% |
| Nahr-e-Shahi | 3% | 63% | 8% | 0% | 43% | 0% | 38% | 28% | 3% |
| Dehdadi | 0% | 83% | 0% | 0% | 50% | 89% | 72% | 17% | 78% |
| Charkent | 0% | 81% | 0% | 0% | 89% | 11% | 41% | 48% | 7% |
| Marmul | 40% | 90% | 0% | 0% | 60% | 0% | 90% | 50% | 40% |
| Balkh | 0% | 98% | 0% | 0% | 93% | 4% | 2% | 77% | 5% |
| Sholgareh | 3% | 80% | 0% | 0% | 80% | 10% | 43% | 57% | 13% |
| Chemtal | 3% | 81% | 0% | 0% | 69% | 3% | 53% | 47% | 19% |
| Dawlatabad (Balkh) | 0% | 100% | 0% | 40% | 93% | 100% | 87% | 93% | 93% |
| Khulm | 0% | 97% | 3% | 0% | 41% | 34% | 66% | 97% | 59% |
| Char Bolak | 3% | 91% | 0% | 0% | 58% | 3% | 48% | 48% | 18% |
| Shortepa | 0% | 100% | 0% | 83% | 100% | 100% | 92% | 83% | 100% |
| Kaldar | 0% | 100% | 0% | 100% | 100% | 100% | 100% | 80% | 100% |
| Keshendeh | 0% | 100% | 0% | 0% | 67% | 19% | 30% | 48% | 22% |
| Zari | 0% | 100% | 0% | 5% | 90% | 24% | 57% | 71% | 14% |
| Sharak-e-Hayratan | 17% | 0% | 33% | 0% | 17% | 0% | 0% | 33% | 33% |
| Faryab | | | | | | | | | |
| Maymana | 3% | 92% | 0% | 0% | 68% | 0% | 0% | 95% | 73% |
| Pashtun Kot | 3% | 99% | 0% | 23% | 59% | 49% | 72% | 99% | 35% |
| Khwaja Sabz Posh | 0% | 100% | 0% | 100% | 100% | 100% | 100% | 100% | 100% |
| Almar | 21% | 97% | 0% | 15% | 82% | 61% | 61% | 100% | 36% |
| Bilcheragh | 33% | 100% | 0% | 0% | 73% | 40% | 47% | 100% | 7% |
| Shirin Tagab | 0% | 100% | 13% | 100% | 100% | 100% | 69% | 100% | 94% |
| Qaysar | 0% | 100% | 0% | 44% | 100% | 59% | 67% | 100% | 52% |
| Gurzewan | 0% | 100% | 0% | 0% | 52% | 0% | 0% | 100% | 14% |
| Dawlat Abad (Faryab) | 11% | 100% | 0% | 0% | 22% | 0% | 0% | 100% | 89% |
| Kohistan (Faryab) | 0% | 100% | 0% | 6% | 67% | 22% | 28% | 100% | 61% |
| Qaram Qul | 0% | 100% | 0% | 0% | 0% | 0% | 0% | 83% | 0% |
| Ourghan | 0% | 100% | 0% | 6% | 6% | 22% | 22% | 100% | 11% |

Humanitarian Situation Monitoring (HSM) Round 3: District Profiles Afghanistan, October - November 2022

| Districts | Emergency Shelter and Non-Food Items (ES/NFIs) | | | | | | | | |
|--------------------|--|---------------------------|--|---|-------------------|--|-----------------|-----------------|--------------------------|
| | Inadequate Shelter | Inadequate Heating Source | % of Kis reportedly aware of ANY households in their settlements threatened with eviction or evicted | % of Kis reporting most households in the settlement have NO daily access to or own the following items | | | | | |
| | | | | Sleeping mats or mattresses | Plastic tarpaulin | A kitchen set or household cooking items | Heating devices | Winter clothing | Water storage containers |
| Andkhoy | 0% | 71% | 0% | 0% | 0% | 17% | 21% | 88% | 0% |
| Khan-e-Char Bagh | 0% | 89% | 0% | 0% | 0% | 0% | 0% | 100% | 0% |
| Jawzjan | | | | | | | | | |
| Shiberghan | 14% | 96% | 18% | 14% | 82% | 36% | 71% | 57% | 50% |
| Khwaja Dukoh | 0% | 100% | 0% | 39% | 83% | 39% | 83% | 94% | 72% |
| Khanaqa | 5% | 95% | 5% | 11% | 79% | 74% | 74% | 84% | 53% |
| Mingajik | 10% | 100% | 0% | 19% | 81% | 71% | 76% | 95% | 71% |
| Qush Tepa | 0% | 100% | 0% | 22% | 89% | 44% | 78% | 78% | 56% |
| Khamyab | 0% | 100% | 0% | 0% | 100% | 0% | 100% | 67% | 58% |
| Aqcha | 11% | 100% | 0% | 0% | 56% | 0% | 33% | 78% | 11% |
| Fayzabad (Jawzjan) | 0% | 100% | 0% | 0% | 100% | 30% | 100% | 70% | 60% |
| Mardyan | 0% | 100% | 17% | 17% | 100% | 83% | 83% | 83% | 67% |
| Qarqin | 0% | 100% | 8% | 0% | 100% | 8% | 58% | 67% | 75% |
| Darzab | 0% | 100% | 0% | 0% | 100% | 56% | 67% | 89% | 89% |
| Samangan | | | | | | | | | |
| Aybak | 5% | 93% | 0% | 2% | 48% | 57% | 36% | 79% | 52% |
| Hazrat-e-Sultan | 0% | 100% | 3% | 0% | 50% | 39% | 56% | 100% | 39% |
| Khuram Wa Sarbagh | 8% | 100% | 4% | 0% | 38% | 29% | 100% | 100% | 67% |
| Feroz Nakhchir | 0% | 100% | 0% | 0% | 69% | 13% | 19% | 94% | 31% |
| Ruy-e-Duab | 0% | 85% | 11% | 0% | 19% | 30% | 93% | 100% | 56% |
| Dara-e-Suf Payin | 3% | 21% | 0% | 0% | 73% | 52% | 30% | 97% | 39% |
| Dara-e-Suf Bala | 4% | 37% | 4% | 0% | 44% | 11% | 78% | 93% | 59% |
| Sar-e-Pul | | | | | | | | | |
| Sar-e-Pul | 0% | 100% | 3% | 0% | 40% | 31% | 63% | 89% | 6% |
| Sayad | 0% | 100% | 0% | 0% | 100% | 56% | 33% | 100% | 11% |
| Kohestanat | 0% | 100% | 6% | 0% | 94% | 61% | 33% | 100% | 17% |
| Sozmaqala | 8% | 100% | 2% | 0% | 46% | 56% | 46% | 100% | 4% |
| Sancharak | 5% | 100% | 5% | 0% | 55% | 50% | 40% | 100% | 5% |
| Gosfandi | 13% | 100% | 0% | 0% | 63% | 50% | 38% | 100% | 13% |
| Balkhab | 5% | 86% | 19% | 0% | 86% | 62% | 33% | 100% | 5% |

Humanitarian Situation Monitoring (HSM) Round 3: District Profiles

Afghanistan, October - November 2022

| Districts | Emergency Shelter and Non-Food Items (ES/NFIs) | | | | | | | | |
|----------------------|--|---------------------------|--|---|-------------------|--|-----------------|-----------------|--------------------------|
| | Inadequate Shelter | Inadequate Heating Source | % of KIs reportedly aware of ANY households in their settlements threatened with eviction or evicted | % of KIs reporting most households in the settlement have NO daily access to or own the following items | | | | | |
| | | | | Sleeping mats or mattresses | Plastic tarpaulin | A kitchen set or household cooking items | Heating devices | Winter clothing | Water storage containers |
| South Eastern Region | | | | | | | | | |
| Ghazni | | | | | | | | | |
| Ghazni | 31% | 57% | 9% | 31% | 69% | 49% | 51% | 74% | 51% |
| Wali Muhammad Shahid | 0% | 100% | 6% | 6% | 39% | 0% | 89% | 100% | 17% |
| Khwaja Omari | 0% | 100% | 0% | 8% | 42% | 17% | 25% | 75% | 8% |
| Waghaz | 0% | 100% | 0% | 0% | 0% | 0% | 0% | 0% | 4% |
| Deh Yak | 0% | 100% | 7% | 13% | 93% | 67% | 100% | 100% | 80% |
| Jaghathu (Ghazni) | 0% | 100% | 0% | 0% | 100% | 0% | 95% | 100% | 95% |
| Andar | 0% | 100% | 3% | 3% | 90% | 3% | 66% | 97% | 55% |
| Zanakhan | 0% | 100% | 0% | 0% | 100% | 0% | 92% | 100% | 0% |
| Rashidan | 0% | 100% | 0% | 100% | 100% | 100% | 100% | 100% | 100% |
| Nawur | 0% | 100% | 0% | 84% | 98% | 95% | 93% | 89% | 95% |
| Qarabagh (Ghazni) | 0% | 100% | 4% | 2% | 96% | 2% | 2% | 98% | 15% |
| Giro | 0% | 100% | 5% | 0% | 43% | 0% | 5% | 10% | 48% |
| Ab Band | 0% | 92% | 0% | 0% | 33% | 33% | 75% | 67% | 92% |
| Jaghori | 0% | 100% | 11% | 0% | 44% | 0% | 35% | 2% | 0% |
| Muqur (Ghazni) | 0% | 100% | 0% | 0% | 44% | 0% | 26% | 4% | 19% |
| Malistan | 0% | 85% | 9% | 26% | 79% | 85% | 91% | 74% | 74% |
| Gelan | 0% | 100% | 8% | 0% | 21% | 0% | 8% | 0% | 0% |
| Ajristan | 0% | 100% | 0% | 27% | 93% | 80% | 93% | 60% | 80% |
| Nawa | 0% | 100% | 0% | 0% | 0% | 0% | 0% | 0% | 0% |
| Khost | | | | | | | | | |
| Matun (Khost) | 44% | 100% | 3% | 0% | 65% | 0% | 26% | 94% | 32% |
| Mandozayi | 72% | 100% | 0% | 0% | 67% | 0% | 11% | 56% | 0% |
| Gurbuz | 0% | 100% | 0% | 0% | 0% | 0% | 0% | 0% | 0% |
| Tani | 0% | 100% | 0% | 0% | 100% | 0% | 33% | 100% | 6% |
| Musa Khel | 11% | 100% | 11% | 0% | 11% | 0% | 72% | 72% | 83% |
| Nadir Shah Kot | 0% | 100% | 0% | 0% | 42% | 0% | 0% | 25% | 0% |
| Sabari | 0% | 100% | 0% | 0% | 0% | 0% | 0% | 0% | 0% |
| Terezayi | 0% | 100% | 0% | 0% | 0% | 0% | 0% | 0% | 0% |
| Bak | 0% | 100% | 0% | 8% | 0% | 0% | 0% | 0% | 0% |

Humanitarian Situation Monitoring (HSM) Round 3: District Profiles Afghanistan, October - November 2022

| Districts | Emergency Shelter and Non-Food Items (ES/NFIs) | | | | | | | | |
|------------------|--|---------------------------|--|---|-------------------|--|-----------------|-----------------|--------------------------|
| | Inadequate Shelter | Inadequate Heating Source | % of Kis reportedly aware of ANY households in their settlements threatened with eviction or evicted | % of Kis reporting most households in the settlement have NO daily access to or own the following items | | | | | |
| | | | | Sleeping mats or mattresses | Plastic tarpaulin | A kitchen set or household cooking items | Heating devices | Winter clothing | Water storage containers |
| Qalandar | 0% | 100% | 0% | 0% | 58% | 0% | 100% | 100% | 100% |
| Spera | 6% | 100% | 0% | 0% | 72% | 0% | 6% | 78% | 0% |
| Shamul | 0% | 100% | 0% | 0% | 58% | 0% | 0% | 100% | 0% |
| Jaji Maydan | 0% | 100% | 0% | 0% | 50% | 0% | 13% | 38% | 6% |
| Paktika | | | | | | | | | |
| Sharan | 5% | 100% | 0% | 0% | 29% | 0% | 5% | 71% | 10% |
| Mata Khan | 0% | 100% | 7% | 0% | 20% | 0% | 73% | 67% | 33% |
| Yosuf Khel | 0% | 100% | 0% | 0% | 28% | 0% | 50% | 67% | 33% |
| Yahya Khel | 0% | 100% | 8% | 0% | 33% | 0% | 50% | 83% | 17% |
| Sar Rawzah | 0% | 100% | 0% | 0% | 33% | 0% | 17% | 100% | 25% |
| Omna | 0% | 100% | 0% | 0% | 60% | 0% | 13% | 0% | 0% |
| Zarghun Shahr | 0% | 100% | 0% | 0% | 53% | 0% | 20% | 7% | 0% |
| Gomal | 0% | 100% | 5% | 0% | 100% | 0% | 0% | 100% | 100% |
| Jani Khel | 0% | 100% | 0% | 0% | 6% | 0% | 6% | 83% | 28% |
| Surobi (Paktika) | 0% | 100% | 25% | 0% | 81% | 0% | 13% | 13% | 0% |
| Urgun | 7% | 100% | 13% | 0% | 73% | 0% | 13% | 0% | 0% |
| Ziruk | 0% | 100% | 0% | 0% | 0% | 0% | 50% | 100% | 33% |
| Nika | 0% | 100% | 0% | 0% | 0% | 0% | 33% | 100% | 33% |
| Barmal | 0% | 100% | 5% | 0% | 100% | 0% | 14% | 95% | 91% |
| Giyan | 100% | 100% | 0% | 0% | 100% | 7% | 0% | 100% | 13% |
| Dila | 0% | 100% | 0% | 0% | 10% | 0% | 5% | 95% | 40% |
| Wazakhwah | 0% | 96% | 4% | 0% | 58% | 0% | 0% | 21% | 0% |
| Wormamay | 0% | 100% | 14% | 0% | 90% | 0% | 0% | 86% | 0% |
| Turwo | 0% | 100% | 27% | 0% | 73% | 0% | 0% | 91% | 0% |
| Paktya | | | | | | | | | |
| Gardez | 0% | 100% | 0% | 0% | 19% | 3% | 3% | 14% | 0% |
| Ahmadaba | 0% | 93% | 14% | 0% | 7% | 0% | 14% | 86% | 0% |
| Zurmat | 0% | 100% | 4% | 0% | 36% | 0% | 14% | 57% | 29% |
| Shawak | 0% | 100% | 0% | 0% | 27% | 0% | 7% | 27% | 13% |
| Zadran | 0% | 100% | 0% | 4% | 33% | 4% | 17% | 54% | 42% |
| Sayed Karam | 0% | 100% | 11% | 0% | 0% | 0% | 0% | 100% | 4% |

Humanitarian Situation Monitoring (HSM) Round 3: District Profiles Afghanistan, October - November 2022

| Districts | Emergency Shelter and Non-Food Items (ES/NFIs) | | | | | | | | |
|--------------------|--|---------------------------|--|---|-------------------|--|-----------------|-----------------|--------------------------|
| | Inadequate Shelter | Inadequate Heating Source | % of KIs reportedly aware of ANY households in their settlements threatened with eviction or evicted | % of KIs reporting most households in the settlement have NO daily access to or own the following items | | | | | |
| | | | | Sleeping mats or mattresses | Plastic tarpaulin | A kitchen set or household cooking items | Heating devices | Winter clothing | Water storage containers |
| Jaji | 0% | 100% | 0% | 0% | 0% | 0% | 0% | 0% | 0% |
| Laja Ahmad Khel | 0% | 100% | 4% | 0% | 4% | 0% | 4% | 44% | 0% |
| Jani Khel (Paktya) | 7% | 100% | 7% | 0% | 0% | 0% | 7% | 13% | 0% |
| Chamkani | 0% | 100% | 0% | 0% | 100% | 0% | 15% | 45% | 30% |
| Dand Wa Patan | 0% | 100% | 0% | 7% | 53% | 0% | 0% | 20% | 13% |
| Southern Region | | | | | | | | | |
| Helmand | | | | | | | | | |
| Lashkargah | 17% | 96% | 23% | 4% | 34% | 11% | 34% | 70% | 51% |
| Nad-e-Ali | 2% | 100% | 21% | 13% | 69% | 27% | 72% | 92% | 82% |
| Nawa-e-Barakzaiy | 2% | 100% | 11% | 19% | 57% | 25% | 58% | 81% | 70% |
| Nahr-e-Saraj | 10% | 98% | 17% | 7% | 41% | 12% | 49% | 76% | 71% |
| Washer | 0% | 100% | 26% | 4% | 67% | 19% | 59% | 89% | 56% |
| Garmser | 0% | 100% | 5% | 5% | 71% | 5% | 24% | 95% | 43% |
| Nawzad | 6% | 100% | 27% | 4% | 48% | 27% | 54% | 92% | 92% |
| Sangin | 11% | 100% | 15% | 0% | 19% | 11% | 59% | 74% | 67% |
| Musa Qala | 3% | 100% | 7% | 7% | 57% | 10% | 60% | 93% | 67% |
| Kajaki | 0% | 100% | 13% | 3% | 41% | 26% | 36% | 77% | 85% |
| Reg-e-Khan Nishin | 0% | 100% | 22% | 11% | 83% | 11% | 72% | 89% | 56% |
| Baghran | 7% | 100% | 12% | 1% | 76% | 24% | 49% | 93% | 69% |
| Deh-e-Shu | 11% | 100% | 20% | 23% | 77% | 37% | 71% | 86% | 74% |
| Kandahar | | | | | | | | | |
| Kandahar | 17% | 71% | 5% | 0% | 8% | 3% | 6% | 86% | 27% |
| Arghandab | 0% | 95% | 5% | 0% | 0% | 0% | 0% | 62% | 33% |
| Daman | 0% | 85% | 4% | 0% | 0% | 0% | 0% | 67% | 48% |
| Panjwayee | 4% | 78% | 22% | 4% | 7% | 15% | 41% | 70% | 59% |
| Zheray | 0% | 95% | 35% | 5% | 5% | 10% | 35% | 65% | 55% |
| Shah Wali Kot | 0% | 100% | 6% | 0% | 0% | 0% | 0% | 76% | 50% |
| Khakrez | 11% | 100% | 0% | 0% | 0% | 0% | 0% | 56% | 44% |
| Arghestan | 0% | 100% | 0% | 17% | 34% | 14% | 3% | 79% | 55% |
| Ghorak | 0% | 95% | 10% | 0% | 0% | 0% | 0% | 52% | 48% |
| Maiwand | 6% | 91% | 18% | 0% | 0% | 0% | 0% | 33% | 33% |

Humanitarian Situation Monitoring (HSM) Round 3: District Profiles Afghanistan, October - November 2022

| Districts | Emergency Shelter and Non-Food Items (ES/NFIs) | | | | | | | | |
|-------------------|--|---------------------------|--|---|-------------------|--|-----------------|-----------------|--------------------------|
| | Inadequate Shelter | Inadequate Heating Source | % of Kis reportedly aware of ANY households in their settlements threatened with eviction or evicted | % of Kis reporting most households in the settlement have NO daily access to or own the following items | | | | | |
| | | | | Sleeping mats or mattresses | Plastic tarpaulin | A kitchen set or household cooking items | Heating devices | Winter clothing | Water storage containers |
| Spin Boldak | 0% | 100% | 0% | 10% | 35% | 34% | 7% | 88% | 43% |
| Nesh | 8% | 100% | 0% | 0% | 0% | 0% | 0% | 100% | 25% |
| Miyanshin | 0% | 96% | 46% | 0% | 0% | 0% | 0% | 13% | 46% |
| Shorabak | 0% | 100% | 0% | 0% | 11% | 6% | 6% | 50% | 28% |
| Maruf | 0% | 98% | 0% | 0% | 0% | 0% | 0% | 96% | 17% |
| Reg | 40% | 100% | 0% | 80% | 73% | 67% | 7% | 100% | 100% |
| Nimroz | | | | | | | | | |
| Zaranj | 29% | 100% | 0% | 0% | 50% | 0% | 4% | 71% | 13% |
| Kang | 0% | 100% | 0% | 0% | 14% | 0% | 14% | 90% | 5% |
| Chakhansur | 0% | 100% | 0% | 0% | 0% | 0% | 100% | 92% | 33% |
| Char Burjak | 0% | 100% | 5% | 0% | 11% | 0% | 68% | 95% | 21% |
| Khashrod | 0% | 100% | 0% | 0% | 4% | 6% | 45% | 91% | 32% |
| Uruzgan | | | | | | | | | |
| Tirinkot | 0% | 92% | 8% | 0% | 13% | 21% | 21% | 96% | 58% |
| Dehraoud | 0% | 100% | 0% | 0% | 0% | 4% | 8% | 88% | 63% |
| Chora | 0% | 100% | 11% | 0% | 0% | 0% | 0% | 100% | 100% |
| Shahid-e-Hassas | 0% | 100% | 3% | 0% | 0% | 0% | 0% | 100% | 88% |
| Khas Uruzgan | 0% | 100% | 50% | 0% | 90% | 97% | 97% | 100% | 100% |
| Chinarto | 0% | 100% | 50% | 0% | 94% | 94% | 100% | 100% | 100% |
| Gizab | 0% | 100% | 0% | 0% | 0% | 5% | 5% | 95% | 95% |
| Zabul | | | | | | | | | |
| Qalat | 9% | 88% | 3% | 9% | 94% | 33% | 42% | 100% | 91% |
| Tarnak Wa Jaldak | 0% | 100% | 0% | 0% | 100% | 7% | 23% | 97% | 100% |
| Shinkay | 4% | 88% | 13% | 42% | 79% | 29% | 38% | 96% | 88% |
| Mizan | 0% | 100% | 7% | 0% | 100% | 20% | 27% | 100% | 87% |
| Arghandab (Zabul) | 0% | 100% | 4% | 4% | 96% | 13% | 29% | 100% | 96% |
| Shah Joi | 0% | 100% | 10% | 18% | 100% | 13% | 28% | 92% | 77% |
| Daychopan | 0% | 100% | 0% | 0% | 96% | 8% | 83% | 75% | 0% |
| Atghar | 6% | 89% | 17% | 28% | 100% | 28% | 22% | 94% | 100% |
| Nawbahar | 0% | 100% | 33% | 57% | 95% | 43% | 48% | 86% | 95% |
| Shamul Zai | 0% | 94% | 3% | 42% | 88% | 24% | 42% | 100% | 91% |

Humanitarian Situation Monitoring (HSM) Round 3: District Profiles

Afghanistan, October - November 2022

| Districts | Emergency Shelter and Non-Food Items (ES/NFIs) | | | | | | | | |
|------------------|--|---------------------------|--|---|-------------------|--|-----------------|-----------------|--------------------------|
| | Inadequate Shelter | Inadequate Heating Source | % of KIs reportedly aware of ANY households in their settlements threatened with eviction or evicted | % of KIs reporting most households in the settlement have NO daily access to or own the following items | | | | | |
| | | | | Sleeping mats or mattresses | Plastic tarpaulin | A kitchen set or household cooking items | Heating devices | Winter clothing | Water storage containers |
| Kakar | 0% | 100% | 0% | 0% | 96% | 7% | 48% | 48% | 0% |
| Western Region | | | | | | | | | |
| Badghis | | | | | | | | | |
| Qala-e-Naw | 1% | 93% | 1% | 3% | 6% | 30% | 30% | 33% | 12% |
| Ab Kamari | 0% | 100% | 0% | 0% | 7% | 50% | 2% | 52% | 60% |
| Muqur (Badghis) | 0% | 100% | 17% | 0% | 17% | 8% | 0% | 42% | 100% |
| Qadis | 0% | 100% | 0% | 0% | 30% | 45% | 12% | 64% | 79% |
| Bala Murghab | 0% | 100% | 0% | 8% | 79% | 71% | 4% | 96% | 96% |
| Jawand | 0% | 100% | 6% | 0% | 6% | 16% | 0% | 54% | 48% |
| Ghormach | 0% | 96% | 0% | 0% | 25% | 4% | 88% | 71% | 33% |
| Farah | | | | | | | | | |
| Farah | 19% | 100% | 30% | 0% | 89% | 0% | 26% | 7% | 0% |
| Pushtrod | 0% | 100% | 0% | 0% | 100% | 0% | 22% | 0% | 0% |
| Khak-e-Safed | 0% | 100% | 8% | 0% | 83% | 8% | 50% | 8% | 0% |
| Qala-e-Kah | 0% | 100% | 0% | 0% | 100% | 9% | 59% | 91% | 36% |
| Shibkoh | 0% | 100% | 0% | 0% | 100% | 0% | 75% | 100% | 8% |
| Bala Buluk | 0% | 100% | 5% | 0% | 100% | 5% | 24% | 95% | 0% |
| Anar Dara | 0% | 100% | 0% | 5% | 71% | 10% | 57% | 86% | 29% |
| Bakwa | 0% | 100% | 0% | 13% | 87% | 20% | 80% | 87% | 7% |
| Lash-e-Juwayn | 0% | 100% | 6% | 6% | 61% | 28% | 94% | 94% | 11% |
| Gulistan | 0% | 100% | 0% | 38% | 21% | 58% | 96% | 54% | 63% |
| Pur Chaman | 0% | 100% | 0% | 28% | 5% | 82% | 100% | 44% | 82% |
| Ghor | | | | | | | | | |
| Feroz Koh | 0% | 100% | 2% | 0% | 33% | 0% | 2% | 2% | 15% |
| Do Layna | 0% | 100% | 0% | 10% | 90% | 52% | 5% | 76% | 100% |
| Dawlatyar | 0% | 100% | 5% | 14% | 29% | 29% | 14% | 29% | 29% |
| Charsadra | 0% | 100% | 0% | 0% | 56% | 0% | 0% | 22% | 44% |
| Pasaband | 6% | 100% | 0% | 23% | 85% | 81% | 52% | 75% | 83% |
| Shahrak | 0% | 100% | 4% | 11% | 37% | 11% | 7% | 26% | 19% |
| Lal Wa Sarjantal | 0% | 100% | 7% | 53% | 100% | 86% | 18% | 100% | 100% |
| Taywarah | 0% | 100% | 0% | 25% | 94% | 69% | 100% | 100% | 97% |

Humanitarian Situation Monitoring (HSM) Round 3: District Profiles Afghanistan, October - November 2022

| Districts | Emergency Shelter and Non-Food Items (ES/NFIs) | | | | | | | | |
|-----------------|--|---------------------------|--|---|-------------------|--|-----------------|-----------------|--------------------------|
| | Inadequate Shelter | Inadequate Heating Source | % of Kis reportedly aware of ANY households in their settlements threatened with eviction or evicted | % of Kis reporting most households in the settlement have NO daily access to or own the following items | | | | | |
| | | | | Sleeping mats or mattresses | Plastic tarpaulin | A kitchen set or household cooking items | Heating devices | Winter clothing | Water storage containers |
| Tolak | 0% | 100% | 0% | 0% | 0% | 0% | 0% | 0% | 0% |
| Saghar | 0% | 100% | 7% | 20% | 100% | 80% | 100% | 100% | 100% |
| Herat | | | | | | | | | |
| Herat | 16% | 11% | 0% | 0% | 0% | 0% | 0% | 2% | 0% |
| Injil | 0% | 88% | 0% | 0% | 2% | 0% | 50% | 88% | 0% |
| Guzara | 7% | 96% | 0% | 19% | 48% | 0% | 96% | 96% | 41% |
| Karukh | 3% | 97% | 0% | 0% | 100% | 0% | 87% | 100% | 40% |
| Zindajan | 0% | 92% | 4% | 8% | 25% | 0% | 33% | 46% | 13% |
| Pashtun Zarghun | 0% | 100% | 0% | 0% | 85% | 8% | 41% | 97% | 82% |
| Kushk | 0% | 36% | 0% | 0% | 100% | 36% | 46% | 100% | 5% |
| Gulran | 0% | 100% | 0% | 0% | 100% | 87% | 93% | 97% | 13% |
| Adraskan | 0% | 100% | 0% | 0% | 46% | 4% | 42% | 92% | 13% |
| Kushk-e-Kuhna | 0% | 100% | 0% | 0% | 97% | 10% | 53% | 90% | 77% |
| Ghoryan | 0% | 100% | 3% | 0% | 3% | 3% | 58% | 70% | 0% |
| Obe | 0% | 100% | 10% | 0% | 0% | 27% | 0% | 67% | 7% |
| Kohsan | 0% | 100% | 0% | 0% | 0% | 0% | 76% | 95% | 0% |
| Shindand | 0% | 100% | 1% | 0% | 19% | 6% | 24% | 67% | 6% |
| Farsi | 0% | 100% | 0% | 0% | 71% | 0% | 33% | 88% | 0% |
| Chisht-e-Sharif | 0% | 100% | 4% | 0% | 0% | 78% | 11% | 96% | 33% |

Annex: District and sample size

| | | |
|----------|------------------|----|
| Bamyan | Bamyan | 27 |
| | Shibar | 21 |
| | Sayghan | 18 |
| | Kahmard | 15 |
| | Yakawlang | 44 |
| | Panjab | 56 |
| | Waras | 87 |
| Daykundi | Nili | 25 |
| | Shahrestan | 41 |
| | Ashtarlay | 59 |
| | Khedir | 28 |
| | Kiti | 30 |
| | Miramor | 37 |
| | Sang-e-Takht | 42 |
| | Kajran | 27 |
| | Patoo | 24 |
| | | |
| Kabul | Kabul | 46 |
| | Paghman | 21 |
| | Chahar Asyab | 18 |
| | Bagrami | 18 |
| | Deh Sabz | 15 |
| | Shakar Dara | 21 |
| | Musahi | 12 |
| | Mir Bacha Kot | 12 |
| | Khak-e-Jabbar | 12 |
| | Kalakan | 12 |
| | Guldara | 9 |
| | Farza | 15 |
| | Estalef | 9 |
| | Qarabagh (Kabul) | 12 |
| | Surobi (Kabul) | 25 |

| | | |
|---------------|-----------------------|----|
| Kapisa | Mahmood-e-Raqi | 24 |
| | Hisa-e-Duwum Kohistan | 18 |
| | Koh Band | 18 |
| | Hisa-e-Awal Kohistan | 15 |
| | Nijrab | 28 |
| | Tagab (Kapisa) | 16 |
| | Alasay | 15 |
| | | |
| Logar | Pul-e-Alam | 31 |
| | Baraki Barak | 21 |
| | Charkh | 15 |
| | Khoshi | 18 |
| | Mohammad Agha | 24 |
| | Kharwar | 18 |
| | Azra | 12 |
| | | |
| Maidan Wardak | Maydan Shahr | 20 |
| | Nerkh | 21 |
| | Jalrez | 17 |
| | Chak-e-Wardak | 30 |
| | Saydabad | 27 |
| | Daymirdad | 16 |
| | Hesa-e-Awal Behsud | 34 |
| | Jaghatu (Wardak) | 15 |
| | Markaz-e-Behsud | 99 |
| | | |

| | | |
|----------|---------------|----|
| Panjsher | Bazarak | 15 |
| | Rukha | 15 |
| | Dara | 27 |
| | Khenj | 15 |
| | Onaba | 15 |
| | Shutul | 9 |
| | Paryan | 20 |
| | | |
| Parwan | Charikar | 36 |
| | Bagram | 24 |
| | Shinwari | 21 |
| | Sayed Khel | 24 |
| | Jabal Saraj | 18 |
| | Salang | 15 |
| | Ghorband | 20 |
| | Koh-e-Safi | 15 |
| | Surkh-e-Parsa | 22 |
| | Shekh Ali | 21 |
| | | |
| Kunar | Asad Abad | 20 |
| | Marawara | 12 |
| | Watapur | 24 |
| | Narang | 18 |
| | Sar Kani | 18 |
| | Shigal | 36 |
| | Dara-e-Pech | 18 |
| | Bar Kunar | 15 |
| | Chawkay | 24 |
| | Khas Kunar | 18 |
| | Ghazi Abad | 27 |
| | Dangam | 22 |
| | Chapa Dara | 18 |
| | Nurgal | 21 |
| | Nari | 19 |

Humanitarian Situation Monitoring (HSM) Round 3: District Profiles Afghanistan, October - November 2022

| | | |
|-----------|----------------|----|
| Laghman | Mehtarlam | 65 |
| | Qarghayee | 27 |
| | Alishang | 33 |
| | Alingar | 33 |
| | Dawlatshah | 24 |
| | | |
| Nangarhar | Jalalabad | 20 |
| | Behsud | 24 |
| | Surkh Rod | 36 |
| | Chaparhar | 43 |
| | Kama | 18 |
| | Kuz Kunar | 18 |
| | Rodat | 12 |
| | Khogyani | 33 |
| | Bati Kot | 18 |
| | Deh Bala | 27 |
| | Pachir Wa Agam | 21 |
| | Dara-e-Nur | 12 |
| | Kot | 12 |
| | Goshta | 20 |
| | Achin | 21 |
| | Shinwar | 21 |
| | Muhmand Dara | 12 |
| | Lalpoor | 18 |
| | Sherzad | 30 |
| | Nazyan | 21 |
| | Hesarak | 21 |
| | Dur Baba | 33 |

| | | |
|------------|-----------------------|----|
| Nuristan | Parun | 15 |
| | Waygal | 18 |
| | Wama | 18 |
| | Nurgaram | 18 |
| | Duab | 18 |
| | Kamdesh | 21 |
| | Mandol | 16 |
| | Barg-e-Matal | 20 |
| | | |
| Badakhshan | Fayzabad (Badakhshan) | 48 |
| | Argo | 30 |
| | Arghanj Khwah | 48 |
| | Yaftal-e-Sufla | 24 |
| | Khash | 21 |
| | Baharak (Badakhshan) | 27 |
| | Darayem | 18 |
| | Kohestan (Badakhshan) | 30 |
| | Yawan | 24 |
| | Jorm | 25 |
| | Teshkan | 27 |
| | Shuhada | 18 |
| | Shahr-e-Buzurg | 57 |
| | Raghestan | 24 |
| | Kishm | 42 |
| | Warduj | 24 |
| | Tagab (Badakhshan) | 42 |
| | Yamgan | 18 |
| | Shighnan | 21 |
| | Khwahan | 27 |
| | Kofab | 27 |
| | Darwaz-e-Paeen | 53 |
| | Eshkashem | 18 |
| | Shaki | 24 |
| | Zebak | 15 |
| | Keran Wa Monjan | 30 |
| | Darwaz-e-Balla | 30 |
| | Wakhan | 41 |

| | | |
|---------|-----------------|-----|
| Baghlan | Pul-e-Khumri | 40 |
| | Dahana-e-Ghori | 27 |
| | Doshi | 18 |
| | Nahrin | 18 |
| | Baghlan-e-Jadid | 48 |
| | Khinjan | 18 |
| | Andarab | 18 |
| | Deh Salah | 36 |
| | Khwaja Hejran | 36 |
| | Burka | 21 |
| | Tala Wa Barfak | 38 |
| | Pul-e-Hisar | 24 |
| | Khost Wa Fereng | 15 |
| | Guzargah-e-Noor | 18 |
| | Fereng Wa Gharu | 12 |
| | | |
| Kunduz | Kunduz | 114 |
| | Chahar Darah | 51 |
| | Ali Abad | 33 |
| | Khan Abad | 48 |
| | Imam Sahib | 93 |
| | Dasht-e-Archi | 30 |
| | Qala-e-Zal | 18 |

Humanitarian Situation Monitoring (HSM) Round 3: District Profiles Afghanistan, October - November 2022

| | | |
|--------|--------------------|----|
| Takhar | Taloqan | 66 |
| | Hazar Sumuch | 15 |
| | Baharak (Takhar) | 66 |
| | Bangi | 33 |
| | Chal | 48 |
| | Namak Ab | 21 |
| | Kalafgan | 60 |
| | Farkhar | 60 |
| | Khwaja Ghar | 24 |
| | Rostaq | 30 |
| | Eshkamesh | 27 |
| | Dasht-e-Qala | 21 |
| | Warsaj | 51 |
| | Khwaja Bahawuddin | 31 |
| | Darqad | 21 |
| | Chahab | 36 |
| | Yangi Qala | 30 |
| | | |
| | | |
| Balkh | Mazar-e-Sharif | 43 |
| | Nahr-e-Shahi | 40 |
| | Dehdadi | 18 |
| | Charkent | 27 |
| | Marmul | 10 |
| | Balkh | 57 |
| | Sholgareh | 30 |
| | Chemtal | 36 |
| | Dawlatabad (Balkh) | 15 |
| | Khulm | 29 |
| | Char Bolak | 33 |
| | Shortepa | 12 |
| | Kaldar | 15 |
| | Keshendeh | 27 |
| | Zari | 21 |
| | Sharak-e-Hayratan | 6 |
| | | |
| | | |

| | | |
|----------|----------------------|----|
| Faryab | Maymana | 37 |
| | Pashtun Kot | 69 |
| | Khwaja Sabz Posh | 12 |
| | Almar | 33 |
| | Bilcheragh | 15 |
| | Shirin Tagab | 16 |
| | Qaysar | 27 |
| | Gurzewan | 21 |
| | Dawlat Abad (Faryab) | 9 |
| | Kohistan (Faryab) | 18 |
| | Qaram Qul | 6 |
| | Qurghan | 18 |
| | Andkhoy | 24 |
| | Khan-e-Char Bagh | 9 |
| | | |
| | | |
| | | |
| | | |
| | | |
| Jawzjan | Shiberghan | 28 |
| | Khwaja Dukoh | 18 |
| | Khanaqa | 19 |
| | Mingajik | 21 |
| | Qush Tepa | 9 |
| | Khamyab | 12 |
| | Aqcha | 9 |
| | Fayzabad (Jawzjan) | 10 |
| | Mardyan | 6 |
| | Qarqin | 12 |
| | Darzab | 9 |
| | | |
| | | |
| | | |
| | | |
| | | |
| | | |
| | | |
| Samangan | Aybak | 42 |
| | Hazrat-e-Sultan | 36 |
| | Khuram Sarbagh | 24 |
| | Feroz Nakhchir | 16 |
| | Ruy-e-Duab | 27 |
| | Dara-e-Suf Payin | 33 |
| | Dara-e-Suf Bala | 27 |
| | | |

| | | |
|-----------|----------------------|----|
| Sar-e-Pul | Sar-e-Pul | 35 |
| | Sayad | 9 |
| | Kohestanat | 18 |
| | Sozmaqala | 48 |
| | Sancharak | 20 |
| | Gosfandi | 8 |
| | Balkhab | 21 |
| | | |
| Ghazni | Ghazni | 35 |
| | Wali Muhammad Shahid | 18 |
| | Khwaja Omari | 12 |
| | Waghaz | 24 |
| | Deh Yak | 15 |
| | Jaghathu (Ghazni) | 21 |
| | Andar | 29 |
| | Zanakhan | 12 |
| | Rashidan | 14 |
| | Nawur | 44 |
| | Qarabagh (Ghazni) | 55 |
| | Giro | 21 |
| | Ab Band | 12 |
| | Jaghori | 63 |
| | Muqur (Ghazni) | 27 |
| | Malistan | 34 |
| | Gelan | 24 |
| | Ajristan | 15 |
| | Nawa | 21 |
| | | |
| | | |

Humanitarian Situation Monitoring (HSM) Round 3: District Profiles Afghanistan, October - November 2022

| | | |
|---------|------------------|----|
| Khost | Matun (Khost) | 34 |
| | Mandozayi | 18 |
| | Gurbuz | 15 |
| | Tani | 18 |
| | Musa Khel | 18 |
| | Nadir Shah Kot | 12 |
| | Sabari | 12 |
| | Terezayi | 12 |
| | Bak | 12 |
| | Qalandar | 12 |
| | Spera | 18 |
| | Shamul | 12 |
| | Jaji Maydan | 16 |
| | | |
| | | |
| Paktika | Sharan | 21 |
| | Mata Khan | 15 |
| | Yosuf Khel | 18 |
| | Yahya Khel | 12 |
| | Sar Rawzah | 12 |
| | Omna | 15 |
| | Zarghun Shahr | 15 |
| | Gomal | 21 |
| | Jani Khel | 18 |
| | Surobi (Paktika) | 16 |
| | Urgun | 15 |
| | Ziruk | 12 |
| | Nika | 12 |
| | Barmal | 22 |
| | Giyan | 15 |
| | Dila | 20 |
| | Wazakhwah | 24 |
| | Wormamay | 21 |
| | Turwo | 11 |
| | | |

| | | |
|---------|--------------------|----|
| Paktya | Gardez | 37 |
| | Ahmadaba | 14 |
| | Zurmat | 28 |
| | Shawak | 15 |
| | Zadran | 24 |
| | Sayed Karam | 27 |
| | Jaji | 15 |
| | Laja Ahmad Khel | 24 |
| | Jani Khel (Paktya) | 15 |
| | Chamkani | 20 |
| | Dand Wa Patan | 15 |
| | | |
| Helmand | Lashkargah | 53 |
| | Nad-e-Ali | 61 |
| | Nawa-e-Barakzaiy | 53 |
| | Nahr-e-Saraj | 41 |
| | Washer | 27 |
| | Garmser | 21 |
| | Nawzad | 48 |
| | Sangin | 27 |
| | Musa Qala | 30 |
| | Kajaki | 39 |
| | Reg-e-Khan Nishin | 18 |
| | Baghran | 62 |
| | Deh-e-Shu | 35 |
| | | |

| | | |
|----------|-----------------|----|
| Kandahar | Kandahar | 36 |
| | Arghandab | 21 |
| | Daman | 27 |
| | Panjwayee | 27 |
| | Zheray | 20 |
| | Shah Wali Kot | 34 |
| | Khakrez | 18 |
| | Arghestan | 29 |
| | Ghorak | 21 |
| | Maiwand | 33 |
| | Spin Boldak | 57 |
| | Nesh | 12 |
| | Miyanshin | 24 |
| | Shorabak | 18 |
| | Maruf | 52 |
| | Reg | 15 |
| | | |
| Nimroz | Zaranj | 24 |
| | Kang | 21 |
| | Chakhansur | 12 |
| | Char Burjak | 19 |
| | Khashrod | 31 |
| | | |
| Uruzgan | Tirinkot | 24 |
| | Dehraoud | 24 |
| | Chora | 9 |
| | Shahid-e-Hassas | 33 |
| | Khas Uruzgan | 30 |
| | Chinarto | 18 |
| | Gizab | 21 |
| | | |

Humanitarian Situation Monitoring (HSM) Round 3: District Profiles Afghanistan, October - November 2022

| | | |
|---------|-------------------|----|
| Zabul | Qalat | 33 |
| | Tarnak Wa Jaldak | 30 |
| | Shinkay | 24 |
| | Mizan | 15 |
| | Arghandab (Zabul) | 24 |
| | Shah Joi | 39 |
| | Daychopan | 24 |
| | Atghar | 18 |
| | Nawbahar | 21 |
| | Shamul Zai | 33 |
| | Kakar | 27 |
| | | |
| | | |
| | | |
| Badghis | Qala-e-Naw | 67 |
| | Ab Kamari | 42 |
| | Muqur (Badghis) | 12 |
| | Qadis | 33 |
| | Bala Murghab | 24 |
| | Jawand | 50 |
| | Ghormach | 24 |
| | | |
| Farah | Farah | 27 |
| | Pushtrod | 9 |
| | Khak-e-Safed | 12 |
| | Qala-e-Kah | 22 |
| | Shibkoh | 12 |
| | Bala Buluk | 21 |
| | Anar Dara | 21 |
| | Bakwa | 15 |
| | Lash-e-Juwayn | 18 |
| | Gulistan | 24 |
| | Pur Chaman | 39 |
| | | |
| | | |

| | | |
|-------|------------------|----|
| Ghor | Feroz Koh | 54 |
| | Do Layna | 21 |
| | Dawlatyar | 21 |
| | Charsadra | 9 |
| | Pasaband | 48 |
| | Shahrak | 27 |
| | Lal Wa Sarjangal | 57 |
| | Taywarah | 32 |
| | Tolak | 24 |
| | Saghar | 15 |
| | | |
| | | |
| Herat | Herat | 45 |
| | Injil | 60 |
| | Guzara | 27 |
| | Karukh | 30 |
| | Zindajan | 24 |
| | Pashtun Zarghun | 39 |
| | Kushk | 39 |
| | Gulran | 30 |
| | Adraskan | 24 |
| | Kushk-e-Kuhna | 30 |
| | Ghoryan | 33 |
| | Obe | 30 |
| | Kohsan | 21 |
| | Shindand | 67 |
| | Farsi | 24 |
| | Chisht-e-Sharif | 27 |

Humanitarian Situation Monitoring (HSM) Round 3: District Profiles Afghanistan, October - November 2022

FUNDED BY:



FACILITATED BY:

REACH An initiative of
IMPACT Initiatives
ACTED and UNOSAT

About REACH:

REACH Initiative facilitates the development of information tools and products that enhance the capacity of aid actors to make evidence-based decisions in emergency, recovery and development contexts. The methodologies used by REACH include primary data collection and in-depth analysis, and all activities are conducted through inter-agency aid coordination mechanisms. REACH is a joint initiative of IMPACT Initiatives, ACTED and the United Nations Institute for Training and Research - Operational Satellite Applications Programme (UNITAR-UNOSAT).