

# Quarterly IDP Camp Directory

Comparative Dashboard & Camp Profiles

IRAQ

May 2017



CAMP COORDINATION  
AND CAMP MANAGEMENT

**REACH** An initiative of ACTED,  
IMPACT Initiatives  
and UNOSAT



Cover image: Hasansham U2 camp, July 2017: ©Stephen Coughlan, 2017

#### About REACH Initiative

REACH facilitates the development of information tools and products that enhance the capacity of aid actors to make evidence-based decisions in emergency, recovery and development contexts. All REACH activities are conducted through inter-agency aid coordination mechanisms.

For more information, you can write to our in-country office: [iraq@reach-initiative.org](mailto:iraq@reach-initiative.org). You can view all our reports, maps and factsheets on our resource centre: [reachresourcecentre.info](http://reachresourcecentre.info), visit our website at [reach-initiative.org](http://reach-initiative.org), and follow us [@REACH\\_info](https://twitter.com/REACH_info).



## Methodology and Background

Since late 2013, the intensification of the conflict in North and Central Iraq has resulted in four waves of large scale displacement<sup>1</sup> with 3,017,148 internally displaced persons (IDPs) identified across Iraq as of April 2016<sup>2</sup>. Of these, 842,519 individuals are registered as living in 93 formal camps across Iraq<sup>3</sup>, with a majority of IDPs residing in Ninewa governorate. To monitor these camps comprehensively and inform a more effective humanitarian response, the CCCM Cluster and REACH Initiative (REACH) conduct Quarterly IDP Camp Profiling assessment rounds that aim to provide regular and updated information on developments, needs, and gaps in all accessible IDP camps across Iraq. The CCCM Cluster and REACH have previously conducted seven rounds of IDP Camp Profiling and mapping – in April 2014, January 2015, June 2015, December 2015, April 2016, August-September 2016 and December 2016-January 2017.

Round VIII of the Quarterly IDP Camp Profiling assessment was conducted in May 2017, during which 64 formally recognised IDP camps across Iraq were assessed. Other existing camps were not accessible due to security and access restrictions and were therefore not assessed in this round of the assessment. A mixed-methods research methodology was used which incorporates household-level sampling in each assessed IDP camp, Key Informant Interviews (KIIs) with each camp manager, satellite imagery analysis, and participatory mapping. Household data collection took place between 4 and 25 May 2017. All household-level sampling was conducted with a 95% level of confidence and 10% margin of error at the camp level, while analysis at the governorate-level was weighted according to the population sizes of camps. In total, 6,191 households were assessed across the country.

## Limitations

- Findings for Ninewa governorate include ten new Mosul emergency camps: Chamakor, Haj Ali, Hamam Al Alil 1, Hamam Al Alil 2, Hasansham M2, Hasansham U3, Khazer M1, Nargizilia 1 & 2, Qayyarah Airstrip and Qayyarah Jad'ah. As these camps were built rapidly in response to the IDP influx from the Mosul offensive, services and infrastructure are generally of a lower standard than in pre-existing camps. As such these camps may act as outliers. Ninewa governorate findings therefore may vary when compared to the previous assessments rounds carried in August-September 2016 and December 2016-January 2017.
- GPS tracking of camp infrastructure in the Central and Southern governorates was not possible due to authorisation issues. Area calculations in some camps subsequently could not be determined.
- The overall confidence level of 95% applies to those findings which pertain to the full sample. Any findings presented solely on subsets of the population – e.g. barriers to non-attendance in school – inevitably have a lower confidence level. In particular those findings which relate to a very small subset of the population should be treated as indicative only.
- Governorate comparisons are weighted by camp population sizes. Some governorates only have one camp; as such outliers are more pronounced and should be taken into account when comparing governorates.

<sup>1</sup> The four waves of displacement refer to: 1) the initial influx from Ninewa in August 2014; 2) the Ramadi Influx in early 2015; 3) the Fallujah influx in June 2016; and 4) displacement that occurred in the lead up to the Mosul offensive in October 2016 till the present day.

<sup>2</sup> International Organisation for Migration, Displacement Tracking Matrix, Found [here](#).

<sup>3</sup> CCCM Formal Settlement List, January 2017. Found [here](#).



# Contents

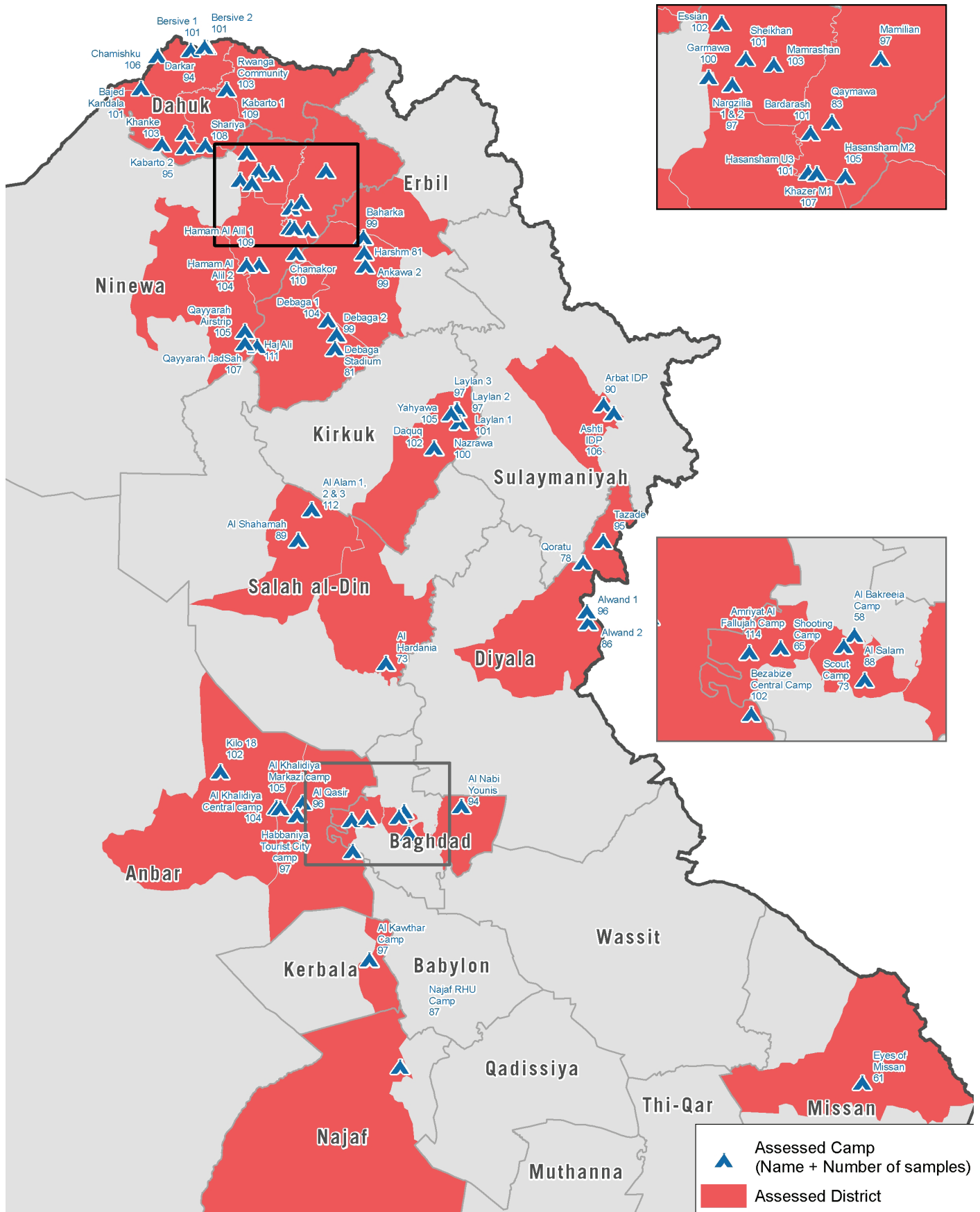
<b>Methodology and Background.....</b>	<b>3</b>
<b>IDP Camp Location and Sample Size Map.....</b>	<b>6</b>
<b>Executive Summary.....</b>	<b>7</b>
<b>Comparative Dashboard.....</b>	<b>9</b>
<b>Anbar Camp Profiles.....</b>	<b>12</b>
Al Khalidiya Central	Bezabize Central
Al Khalidiya Markazi	Habbaniya Tourist City Camp
Al Qasir	Kilo 18
Amriyat Al Fallujah	
<b>Baghdad Camp Profiles.....</b>	<b>24</b>
Al Bakreeia	Shooting Camp
Al Salam	Scout Camp
Al Nabi Younis	
<b>Dahuk Camp Profiles.....</b>	<b>36</b>
Bajed Kandala	Kabarto 1
Bersive 1	Kabarto 2
Bersive 2	Khanke
Chamishku	Rwanga Community
Darkar	Shariya
Dawudia	
<b>Diyala Camp Profiles.....</b>	<b>58</b>
Alwand 1	Qoratu
Alwand 2	
<b>Erbil Camp Profiles.....</b>	<b>64</b>
Ankawa 2	Debaga 2
Baharka	Debaga Stadium
Debaga 1	Harshm
<b>Kerbala Camp Profiles.....</b>	<b>76</b>
Al Kawthar	
<b>Kirkuk Camp Profiles.....</b>	<b>78</b>
Daquq	Laylan 3
Laylan 1	Nazrawa
Laylan 2	Yahyawa



<b>Missan Camp Profiles.....</b>	<b>88</b>
Eyes of Missan	
<b>Najaf Camp Profiles.....</b>	<b>90</b>
Al Najaf RHU	
<b>Ninewa Camp Profiles.....</b>	<b>92</b>
Bardarash	Khazer M1
Chamakor	Mamilian
Essian	Mamrashan
Garmawa	Nargizilia 1 & 2
Haj Ali	Qaymawa
Hamam Al Alil 1	Qayyarah Airstrip
Hamam Al Alil 2	Qayyarah Jad'ah
Hasansham M2	Sheikhan
Hasansham U3	
<b>Salah al-Din Camp Profiles.....</b>	<b>112</b>
Al Alam 1, 2 & 3	Al Shahamah
Al Hardania	
<b>Sulaymaniyah Camp Profiles.....</b>	<b>118</b>
Arbat IDP	Tazade
Ashti IDP	



# IDP Camp Locations and Sample Size



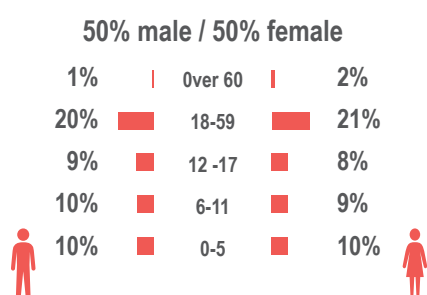


# EXECUTIVE SUMMARY

## Demographics

Across all governorates, over half of the population consisted of minors, with 56% of the population under 18 years old and 20% under 5 years old. Since the last round of the assessment (December 2016-January 2017), the proportion of female-headed households has increased from 7%-8% to 10%. This was most significant in Salah al-Din where 20% of households were headed by females, followed by Kirkuk (19%). On average, households consisted of six to seven individuals, with an average of eight individuals per households recorded in Dahuk governorate.

Figure 1 - Demographic Breakdown



IDPs living in camps in Dahuk, Diyala, Kerbala, Missan and Najaf had been displaced the longest, since 2014 on average. In Baghdad and Erbil IDPs had been displaced later, in 2015 for a majority. Finally, the most recent displacement was recorded in Anbar, Kirkuk, Ninewa and Salah Al-Din, where IDPs had been displaced in 2016 and 2017 for those in Mosul emergency camps.

## Livelihoods

The lack of sufficient income opportunities inside camps has led most IDPs to resort to coping strategies in order to meet their basic needs, resulting in a decrease in their resilience and a greater vulnerability to shocks. The proportion of households without an income source has increased from 19% to 32% since December 2016-January 2017. Female-headed households were particularly vulnerable, as they relied on less stable income sources such as humanitarian

assistance, gifts and pensions, and earned on average a third less than male-headed households. Consequently, female-headed households were more frequently resorting to coping strategies than male-headed households. In Ninewa, in camps established in 2014 where households have been displaced for several years, 42% of households reported taking on debt, compared to 22% of households living in recently established Mosul camps. In contrast, households in the Mosul emergency camps were more likely to sell their assets (45%) as a coping strategy than households in older camps (22%). This illustrates that as displacement becomes protracted and IDPs exhaust their assets, households increasingly rely on less sustainable coping strategies such as taking on debt in order to meet their needs inside the camps.

## Food Security

Concerns regarding food security persist across camps in Iraq, particularly in Southern governorates and Mosul emergency camps. Overall, only 88% of households had acceptable food consumption scores (FCS). This was most concerning in Anbar where 12% of households had poor FCS, and a lack of livelihood opportunities was also frequently reported (58% reported having no income). The proportion of households reporting receiving Public Distribution System (PDS) assistance decreased across all governorates compared to the last two rounds of camp profiling (December 2016-January 2017 and August-September 2016). The lowest record was in Diyala where only 6% reported receiving PDS assistance. IDPs resorted to coping strategies in order to deal with the lack of access to sufficient food, with 38% reporting buying cheaper foods and about 15% reporting reducing the number and size of meals. The situation was most concerning in Anbar where household reportedly resorted to more damaging mechanisms, such as eating fewer and smaller meals (40%) and reducing food intake for adults (46%).

## Health

Across the country, 97% of households reported having a health centre less than two kilometres from their shelter. Access was lowest in Anbar governorate, where 12% of households reported not having access to a nearby healthcare center. Despite the overall availability of health facilities in or close to camps, the cost of healthcare remained an obstacle. Since Round VI of the assessment in August-September 2016, the proportion of households reporting the cost of healthcare as a challenge increased from 48% to 66% in this round of the assessment. Other reported challenges to accessing healthcare included the inability to purchase medicines in pharmacies (41% of households reported so) and the lack of medicine in hospitals (24%). The lack of available healthcare facilities was significant in Anbar, where 12% of households reported not having or knowing about existing health centres less than two kilometres from their shelter.

## Shelter and Non-Food Items

Issues with the quality of shelters were reported across the country, with less than half of assessed households reporting having a cement base (33%) or secondary cover (46%) for their shelter. Camps in the Central and Southern governorates and those established in response to the Mosul offensive reported poorer conditions than the rest of camps in the country. Only 3% to 17% of households in those areas reported having cement bases and secondary covers. Across Iraq, between 45% and 48% of households reported mattresses, gas cookers and blankets as the most needed basic household items. With the summer approaching, households frequently reported the need for tarpaulin (85%) and sun shading nets (83%).

## Water and Sanitation

Camps located in Central and Southern governorates as well as Mosul emergency camps were more likely to report a lack of adequate WASH infrastructure inside the camps.

Households in Kerbala and Najaf have been buying drinking water from shops for over a year (since April 2016). This was also the case in Baghdad (49% of

households) and Diyala (39%), adding a significant financial burden on households living in those camps. The lack of gender segregated toilets, with functioning lighting and locks on the inside was most commonly reported in Anbar, Sulaymaniyah and the Mosul emergency camps, which raises significant protection concerns.

## Camp Coordination and Camp Management

Across the country, gaps were recorded regarding the transparency and communications aspects of camp management. Even though a majority of households were aware of existing camp committees, only a third believed those committees to have been elected by camp residents. Out of the 17% of households who reported having made a complaint, less than 10% reported that action was taken following the complaint, and no households reported action being taken in Ninewa (mainly Mosul emergency camps), Dahuk, Diyala and Najaf. This suggests a disconnect between complaint feedback mechanisms and communication channels currently established in camps.

## Education

The proportion of children aged between 6 and 11 years old attending formal education in or outside camps has decreased by 20 percentage points since August-September 2016 (74% to 54% in this round of the assessment). The findings are most significant in Mosul emergency camps: in Haj Ali, Hamam Al Alil 1 and 2 and Qayyarah Airstrip, less than 10% of children between 6 and 11 years old reportedly attended formal education. Similar findings were observed for children between 12 and 17 years old. The main reasons reported for children not attending school were the lack of interest on the part of children (21% of households reported so), the cost of sending children to school (15%) and the recent date of arrival of the household in the camp (14%).



# Comparative Sector Overview, by Governorate and Camp

Target	Education		Food	Health	CCCM	Protection	Shelter		WASH		
	% of children aged 6-11 enrolled in formal school	% of children aged 12-17 enrolled in formal school	% of HHs accessed Family Food Parcel or equivalent in the past month	Health services are available on-site or within walking distance	Average open area per HH	% of IDPs registered on an individual basis (MODM/DDM)	Average covered area per person	Average number of individuals per tent	# of persons per latrine	# of persons per shower	Frequency of solid waste disposal at least weekly
Target	100%	100%	100%	Yes	min.30m <sup>2</sup>	100%	min. 3.5m <sup>2</sup>	max.5	max.20	max.20	Yes
Anbar	53%	49%	87%	Yes	214m <sup>2</sup>	90%	3.7m <sup>2</sup>	6	27	44.33	No
Al Khalidiya Central Camp	69%	39%	80%	No	994m <sup>2</sup>	100%	3.3m <sup>2</sup>	6	33	43	No
Al Qasir	69%	42%	82%	Yes	284m <sup>2</sup>	89%	3m <sup>2</sup>	6	33	60	No
Al-Khalidiya Markazi Camp	59%	57%	96%	Yes	114m <sup>2</sup>	87%	5m <sup>2</sup>	6	13	19	No
Amriyat Al Fallujah	49%	54%	81%	Yes	2200m <sup>2</sup>	89%	3.7m <sup>2</sup>	7	20	26	No
Bezabize Central	51%	47%	85%	Yes	159m <sup>2</sup>	91%	3.1m <sup>2</sup>	7	32	49	No
Habbaniya Tourist City Camp	61%	54%	90%	Yes	32m <sup>2</sup>	87%	4m <sup>2</sup>	7	31	42	No
Kilo 18	32%	30%	98%	Yes	N/A	93%	3.7m <sup>2</sup>	7	29	71	Yes
Baghdad	68%	75%	96%	Yes	273m <sup>2</sup>	96%	6.3m <sup>2</sup>	7	11	11	Yes
Al Bakreeia	65%	65%	91%	Yes	265m <sup>2</sup>	99%	3.7m <sup>2</sup>	7	5	5	Yes
Al Nabi Younis	69%	69%	99%	Yes	112m <sup>2</sup>	98%	9.6m <sup>2</sup>	6	8	8	Yes
Al Salam	71%	71%	97%	Yes	354m <sup>2</sup>	93%	4.6m <sup>2</sup>	6	20	20	Yes
Shooting Camp	62%	62%	97%	Yes	807m <sup>2</sup>	97%	9.2m <sup>2</sup>	7	3	3	Yes
Scout Camp	59%	59%	96%	Yes	186m <sup>2</sup>	98%	4.6m <sup>2</sup>	6	19	19	Yes
Dahuk	64%	78%	87%	Yes	141m <sup>2</sup>	94%	7.8m <sup>2</sup>	8	10	10	Yes
Bajed Kandala	64%	64%	62%	Yes	173m <sup>2</sup>	97%	3.7m <sup>2</sup>	8	14	18	Yes
Bersive 1	61%	61%	99%	Yes	113m <sup>2</sup>	92%	3.7m <sup>2</sup>	8	31	18	Yes
Bersive 2	72%	72%	88%	Yes	244m <sup>2</sup>	97%	18.5m <sup>2</sup>	8	10	10	Yes
Chamishku	59%	59%	98%	Yes	125m <sup>2</sup>	94%	23m <sup>2</sup>	9	5	5	Yes
Darkar	66%	66%	100%	Yes	178m <sup>2</sup>	99%	3.6m <sup>2</sup>	9	5	5	Yes
Dawudia	63%	63%	96%	Yes	89m <sup>2</sup>	95%	10m <sup>2</sup>	9	4	4	Yes
Kabarto 1	60%	60%	88%	Yes	134m <sup>2</sup>	97%	4.6m <sup>2</sup>	8	5	5	Yes
Kabarto 2	61%	61%	92%	Yes	126m <sup>2</sup>	92%	4.6m <sup>2</sup>	8	5	5	Yes
Khanke	76%	76%	85%	Yes	214m <sup>2</sup>	91%	3.1m <sup>2</sup>	8	10	18	Yes

Legend:

TARGET MET

TARGET AT LEAST 50% MET

TARGET LESS THAN 50% MET OR NOT MET AT ALL

Target	Education		Food	Health	CCCM	Protection	Shelter		WASH		
	% of children aged 6-11 enrolled in formal school	% of children aged 12-17 enrolled in formal school	% of HHs accessed Family Food Parcel or equivalent in the past month	Health services are available on-site or within walking distance	Average open area per HH	% of IDPs registered on an individual basis (MODM/DDM)	Average covered area per person	Average number of individuals per tent	# of persons per latrine	# of persons per shower	Frequency of solid waste disposal at least weekly
	100%	100%	100%	Yes	min.30m <sup>2</sup>	100%	min. 3.5m <sup>2</sup>	max.5	max.20	max.20	Yes
Rwanga Community	67%	67%	95%	Yes	101m <sup>2</sup>	96%	5.4m <sup>2</sup>	8	5	5	Yes
Shariya	53%	53%	62%	Yes	93m <sup>2</sup>	95%	5.7m <sup>2</sup>	8	18	19	Yes
Diyala	61%	73%	98%	Yes	272m <sup>2</sup>	97%	4.6m <sup>2</sup>	6	4	5	Yes
Alwand 1	70%	70%	100%	Yes	193m <sup>2</sup>	96%	5.6m <sup>2</sup>	6	2	3	Yes
Alwand 2	16%	16%	97%	Yes	512m <sup>2</sup>	98%	4.6m <sup>2</sup>	5	7	11	Yes
Qoratu	58%	58%	100%	Yes	460m <sup>2</sup>	97%	3.7m <sup>2</sup>	5	3	3	Yes
Erbil	54%	77%	99%	Yes	183m <sup>2</sup>	99%	5.2m <sup>2</sup>	6	12	12	Yes
Ankawa 2	47%	47%	99%	Yes	129m <sup>2</sup>	98%	6.7m <sup>2</sup>	4	5	5	Yes
Baharka	63%	63%	98%	Yes	182m <sup>2</sup>	100%	5.4m <sup>2</sup>	6	1	1	Yes
Debaga 1	56%	56%	100%	Yes	35m <sup>2</sup>	100%	6m <sup>2</sup>	6	7	7	Yes
Debaga 2	49%	49%	100%	Yes	394m <sup>2</sup>	98%	3.7m <sup>2</sup>	6	32	32	Yes
Debaga staduim	15%	15%	99%	Yes	512m <sup>2</sup>	97%	3.7m <sup>2</sup>	6	8	8	Yes
Harshm	49%	49%	98%	Yes	265m <sup>2</sup>	99%	5.6m <sup>2</sup>	6	19	19	Yes
Kerbala	92%	98%	99%	Yes	235m <sup>2</sup>	98%	4.63m <sup>2</sup>	7	5	5	Yes
Al Kawthar	92%	92%	99%	Yes	235m <sup>2</sup>	98%	4.6m <sup>2</sup>	7	5	5	Yes
Kirkuk	71%	75%	92%	Yes	314m <sup>2</sup>	68%	4.3m <sup>2</sup>	6	25	31	Yes
Daquq	87%	87%	98%	Yes	298m <sup>2</sup>	38%	3.0m <sup>2</sup>	6	22	22	Yes
Laylan 1	85%	85%	89%	Yes	324m <sup>2</sup>	67%	3.1m <sup>2</sup>	6	19	19	Yes
Laylan 2	8%	8%	100%	Yes	973m <sup>2</sup>	17%	3.7m <sup>2</sup>	6	5	7	Yes
Laylan 3	55%	55%	80%	Yes	274m <sup>2</sup>	90%	3.1m <sup>2</sup>	6	20	20	Yes
Nazrawa	59%	59%	85%	Yes	172m <sup>2</sup>	86%	3.1m <sup>2</sup>	6	21	21	Yes
Yahyawa	67%	67%	99%	Yes	51m <sup>2</sup>	96%	10m <sup>2</sup>	6	61	97	Yes
Missan	63%	83%	100%	Yes	228m <sup>2</sup>	100%	5m <sup>2</sup>	6	4	4	Yes
Eyes of Missan	57%	57%	100%	Yes	228m <sup>2</sup>	100%	5m <sup>2</sup>	6	4	4	Yes
Najaf	73%	78%	100%	Yes	23m <sup>2</sup>	98%	3m <sup>2</sup>	9	7	7	Yes

Legend:

TARGET MET

TARGET AT LEAST 50% MET

TARGET LESS THAN 50% MET OR NOT MET AT ALL



	Education		Food	Health	CCCM	Protection	Shelter		WASH		
	% of children aged 6-11 enrolled in formal school	% of children aged 12-17 enrolled in formal school	% of HHs accessed Family Food Parcel or equivalent in the past month	Health services are available on-site or within walking distance	Average open area per HH	% of IDPs registered on an individual basis (MODM/DDM)	Average covered area per person	Average number of individuals per tent	# of persons per latrine	# of persons per shower	Frequency of solid waste disposal at least weekly
Target	100%	100%	100%	Yes	min.30m <sup>2</sup>	100%	min. 3.5m <sup>2</sup>	max.5	max.20	max.20	Yes
Al Najaf RHU	72%	72%	100%	Yes	23m <sup>2</sup>	98%	3m <sup>2</sup>	9	7	7	Yes
Ninewa	32%	39%	89%	Yes	116m <sup>2</sup>	88%	3.8m <sup>2</sup>	7	23	25	Yes
Bardarash	50%	50%	99%	Yes	196m <sup>2</sup>	100%	3.7m <sup>2</sup>	6	4	4	Yes
Essian	63%	63%	45%	Yes	154m <sup>2</sup>	98%	3.7m <sup>2</sup>	9	5	5	Yes
Garmawa	57%	57%	91%	Yes	207m <sup>2</sup>	82%	4.6m <sup>2</sup>	7	10	5	Yes
Haj Ali	3%	3%	97%	Yes	131m <sup>2</sup>	83%	3.7m <sup>2</sup>	6	102	102	Yes
Hamam Al Alil 1	2%	2%	94%	Yes	149m <sup>2</sup>	99%	3.1m <sup>2</sup>	6	N/A	N/A	Yes
Hamam Al Alil 2	4%	4%	98%	Yes	291m <sup>2</sup>	93%	3.7m <sup>2</sup>	6	37	37	Yes
Hasansham M2	71%	71%	99%	Yes	158m <sup>2</sup>	71%	4.6m <sup>2</sup>	6	18	18	Yes
Hasansham U3	55%	55%	99%	Yes	260m <sup>2</sup>	73%	3.7m <sup>2</sup>	6	15	15	Yes
Khazer M1	26%	26%	99%	Yes	187m <sup>2</sup>	87%	4.6m <sup>2</sup>	6	42	42	Yes
Mamilian	59%	59%	78%	Yes	445m <sup>2</sup>	100%	3.7m <sup>2</sup>	6	4	4	Yes
Mamrashan	0%	0%	50%	Yes	428m <sup>2</sup>	99%	5.4m <sup>2</sup>	8	5	5	Yes
Nargizilia 1 & 2	64%	64%	98%	Yes	348m <sup>2</sup>	70%	3.7m <sup>2</sup>	6	11	11	Yes
Qaymawa	57%	57%	86%	Yes	844m <sup>2</sup>	28%	3.7m <sup>2</sup>	7	5	5	Yes
Qayyarah Airstrip	5%	5%	93%	Yes	N/A	93%	3.1m <sup>2</sup>	6	26	26	Yes
Qayyarah Jad'ah	35%	35%	99%	Yes	N/A	98%	3.1m <sup>2</sup>	6	63	92	Yes
Sheikhan	77%	77%	96%	Yes	211m <sup>2</sup>	88%	3.2m <sup>2</sup>	8	5	5	Yes
Salah Al-Din	66%	72%	97%	Yes	294m <sup>2</sup>	51%	10m <sup>2</sup>	6	15	21	Yes
Al Alam 1, 2 & 3	59%	59%	94%	Yes	318m <sup>2</sup>	43%	23m <sup>2</sup>	7	16	19	Yes
Al Hardania	64%	64%	100%	Yes	132m <sup>2</sup>	100%	3.7m <sup>2</sup>	5	13	13	Yes
Al Shahamah	70%	70%	100%	Yes	254m <sup>2</sup>	66%	3.7m <sup>2</sup>	6	16	32	Yes
Sulaymaniyah	70%	64%	95%	Yes	225m <sup>2</sup>	98%	4.4m <sup>2</sup>	7	4	4	Yes
Arbat IDP	64%	64%	97%	Yes	230m <sup>2</sup>	99%	4.8m <sup>2</sup>	7	5	5	Yes
Ashti IDP	68%	68%	95%	Yes	220m <sup>2</sup>	97%	4.6m <sup>2</sup>	8	5	5	Yes
Tazade	71%	71%	95%	Yes	249m <sup>2</sup>	98%	3.7m <sup>2</sup>	6	2	2	Yes

Legend:

TARGET MET

TARGET AT LEAST 50% MET

TARGET LESS THAN 50% MET OR NOT MET AT ALL



# IDP Camp Profile - Al Khalidiya Central

Anbar, Iraq  
May 2017

Management agency: Government  
Manager/Focal point: Amin Abdel Karim  
Phone number: 7901697203  
Email: n/a  
Registration actor: Government

## Summary


This profile provides an overview of conditions in Al Khalidiya Central camp. Primary data was collected through household surveys on 15/5/17. Households were randomly sampled to a 95% confidence and 10% margin of error, based on population figures provided by CCCM. In some cases, additional information from camp managers has been used to support findings.

## Camp Overview

# of individuals: 1,856  
# of households: 320  
Date opened: 10/1/2016  
Occupied number: 345  
Ongoing extension: No  
Planned capacity: 450  
Camp area: 1,062,821m<sup>2</sup>

## Demographics

52% male / 48% female

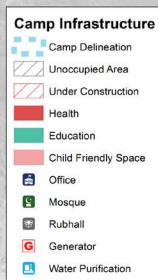


## Location Map



## IDP Camp Map - Al Khalidiya Central

Lat.33° 21' 1.665" N Long. 43° 31' 3.085" E



## Sectoral Minimum Standards

		Target	Previous Round	Current Round	Achievement
Education	% of children aged 6-11 attending formal school	100%	28%	69%	●
	% of children aged 12-17 attending formal school	100%	21%	39%	●
Food	% of households accessed Family Food Parcel or equivalent in the past month	100%	99%	80%	●
Health	Health services are available on-site or within walking distance	Yes	Yes	No	●
CCCM	Average open area per household	min. 30m <sup>2</sup>	n/a	994m <sup>2</sup>	●
Protection	% of IDPs registered on an individual basis (MODM/DDM)	100%	83%	100%	●
Shelter	Average covered area per person	min 3.5m <sup>2</sup>	3.3m <sup>2</sup>	3.3m <sup>2</sup>	●
	Average number of individuals per shelter	max 5	5	6	●
WASH	# of persons per latrine	max. 20	17	33	●
	# of persons per shower	max. 20	25	43	●
	Frequency of solid waste disposal at least weekly	Min. weekly	No	No	●

Targets based on minimum standards agreed with the CCCM Cluster, Iraq. Findings based on household-level data, enumerator field observations, and camp management documentation  
● Minimum standard reached, ● More than 50% minimum standard reached, ● Less than 50% of minimum standard reached or not at all







# IDP Camp Profile - Al Khalidiya Central

Anbar, Iraq  
May 2017

Management agency: Government  
Manager/Focal point: Amin Abdel Karim  
Phone number: 7901697203  
Email: n/a  
Registration actor: Government

## Shelter

### Top observed shelter type

Tent 100%

### Top reported needed shelter items

Tarpaulin 93%

Timber 86%

Sun shading net 81%

### Top reported needed basic items

Mattresses 76%

Kerosene gas stove 58%

Kitchen set 57%

### Top reported needed winter item

Clothes 52%

### Top reported needed summer item

Rechargeable fan 76%

## Food Security

### Reported access to food assistance

3% accessed food assistance in past month

37% received Public Distribution System (PDS) in past month

### Top three food consumption coping strategies

Cheaper food 3%

Eat fewer meals 1%

n/a n/a

## WASH

### Latrines and showers

94% reported public or communal latrines

86% public/communal latrines lockable from the inside

69% public/communal latrines with functioning lighting

### Top three reported methods of waste removal

Collected 98%

Bin 2%

n/a n/a

### Reported drinking water sources

0% connection inside the home to collective water storage

0% connection inside the home to private water storage

100% communal water tap outside the shelter

### Access to water

0% reported 24 consecutive hours without access to water in the past month

## Community Organisation

### IDP committees

100% reported awareness of IDP committee(s)

### Complaints mechanism

25% made a complaint about conditions or assistance

## Protection

### Family Separation

0% reported hosting unaccompanied or separated minors

2% reported that other family members intended to join them

### Vulnerable groups

Pregnant / lactating women 1%

Chronically ill individual(s) 4%

Disabled individual(s) 2%

Female headed households 9%

### Intentions

2% planned to move to a different location in next 3 months

### Restrictions

71% reported being able to leave the camp temporarily (e.g. to go to the market, for livelihood opportunities)

## Livelihoods

69% reported as being economically inactive

### Top three income sources\*:

Gifts 14%

Humanitarian aid 14%

Pension 9%

\*Households were asked to select all income sources within household.

### Top three reported livelihood coping strategies

Charitable donation 34%

Selling assets 26%

Spent savings 25%







# IDP Camp Profile - Al Khalidiya Markazi

Anbar, Iraq  
May 2017

Management agency: Government  
Manager/Focal point: Omar Yassin  
Phone number: 7829387130  
Email: n/a  
Registration actor: Government

## Summary

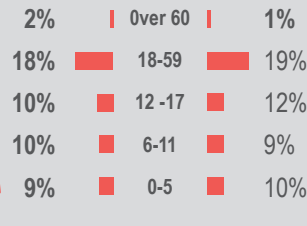
This profile provides an overview of conditions in Al Khalidiya Markazi camp. Primary data was collected through household surveys on 15/5/17. Households were randomly sampled to a 95% confidence and 10% margin of error, based on population figures provided by CCCM. In some cases, additional information from camp managers has been used to support findings.

## Camp Overview

# of individuals: 3,465  
# of households: 625  
Date opened: 12/4/2016  
Occupied number: 648  
Ongoing extension: No  
Planned capacity: 1,300  
Camp area: 54,400m<sup>2</sup>

## Demographics

49% male / 51% female



## Location Map



## IDP Camp Map - Al Khalidiya Markazi

Lat.33° 21' 0.487" N Long. 43° 33' 0.653" E



## Sectoral Minimum Standards

		Target	Previous Round	Current Round	Achievement
Education	% of children aged 6-11 attending formal school	100%	33%	59%	●
	% of children aged 12-17 attending formal school	100%	14%	57%	●
Food	% of households accessed Family Food Parcel or equivalent in the past month	100%	92%	96%	●
Health	Health services are available on-site or within walking distance	Yes	Yes	Yes	●
CCCM	Average open area per household	min. 30m <sup>2</sup>	n/a	114m <sup>2</sup>	●
Protection	% of IDPs registered on an individual basis (MODM/DDM)	100%	92%	87%	●
Shelter	Average covered area per person	min 3.5m <sup>2</sup>	5m <sup>2</sup>	5m <sup>2</sup>	●
	Average number of individuals per shelter	max 5	7	7	●
WASH	# of persons per latrine	max. 20	25	13	●
	# of persons per shower	max. 20	31	19	●
	Frequency of solid waste disposal at least weekly	Min. weekly	No	No	●

Targets based on minimum standards agreed with the CCCM Cluster, Iraq. Findings based on household-level data, enumerator field observations, and camp management documentation  
● Minimum standard reached, ● More than 50% minimum standard reached, ● Less than 50% of minimum standard reached or not at all





# IDP Camp Profile - Al Khalidiya Markazi

Anbar, Iraq  
May 2017

Management agency: Government  
Manager/Focal point: Omar Yassin  
Phone number: 7829387130  
Email: n/a  
Registration actor: Government

## Shelter

### Top observed shelter type

Tent 100%

### Top reported needed shelter items

Tarpaulin 94%

Sun shading net 87%

Timber 73%

### Top reported needed basic items

Kitchen set 71%

Mattresses 70%

Blankets 58%

### Top reported needed winter item

Clothes 58%

### Top reported needed summer item

Rechargeable fan 83%

## Food Security

### Reported access to food assistance

4% accessed food assistance in past month

40% received Public Distribution System (PDS) in past month

### Top three food consumption coping strategies

Cheaper food 4%

n/a n/a

n/a n/a

## WASH

### Latrines and showers

100% reported public or communal latrines

81% public/communal latrines lockable from the inside

68% public/communal latrines with functioning lighting

### Top three reported methods of waste removal

Collected 100%

n/a n/a

n/a n/a

### Reported drinking water sources

0% connection inside the home to collective water storage

0% connection inside the home to private water storage

100% communal water tap outside the shelter

### Access to water

0% reported 24 consecutive hours without access to water in the past month

## Community Organisation

### IDP committees

100% reported awareness of IDP committee(s)

### Complaints mechanism

25% made a complaint about conditions or assistance

## Protection

### Family Separation

0% reported hosting unaccompanied or separated minors

0% reported that other family members intended to join them

### Vulnerable groups

Pregnant / lactating women 1%

Chronically ill individual(s) 3%

Disabled individual(s) 1%

Female headed households 14%

### Intentions

0% planned to move to a different location in next 3 months

### Restrictions

86% reported being able to leave the camp temporarily (e.g. to go to the market, for livelihood opportunities)

## Livelihoods

56% reported as being economically inactive

### Top three income sources\*:

Unskilled agricultural labour 16%

Humanitarian aid 15%

Unskilled labour 7%

\*Households were asked to select all income sources within household.

### Top three reported livelihood coping strategies

Charitable donation 42%

Selling assets 15%

Support from friends 14%





# IDP Camp Profile - Al Qasir

Anbar, Iraq  
May 2017

Management agency: Government  
Manager/Focal point: Muhammad Ghaleb Muhammad  
Phone number: 7830808377  
Email: n/a  
Registration actor: Camp management

## Summary

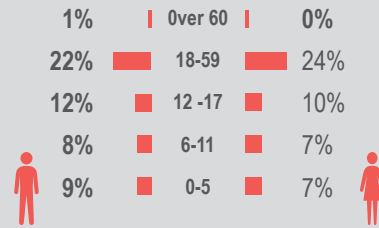
This profile provides an overview of conditions in Al Qasir camp. Primary data was collected through household surveys on 11/5/2017. Households were randomly sampled to a 95% confidence and 10% margin of error, based on population figures provided by CCCM. In some cases, additional information from camp managers has been used to support findings.

## Camp Overview

# of individuals: 15,000  
# of households: 2,650  
Date opened: 1/9/2015  
Occupied number: 2,700  
Ongoing extension: No  
Planned capacity: 3,000  
Camp area: 914,214m<sup>2</sup>

## Demographics

52% male / 48% female

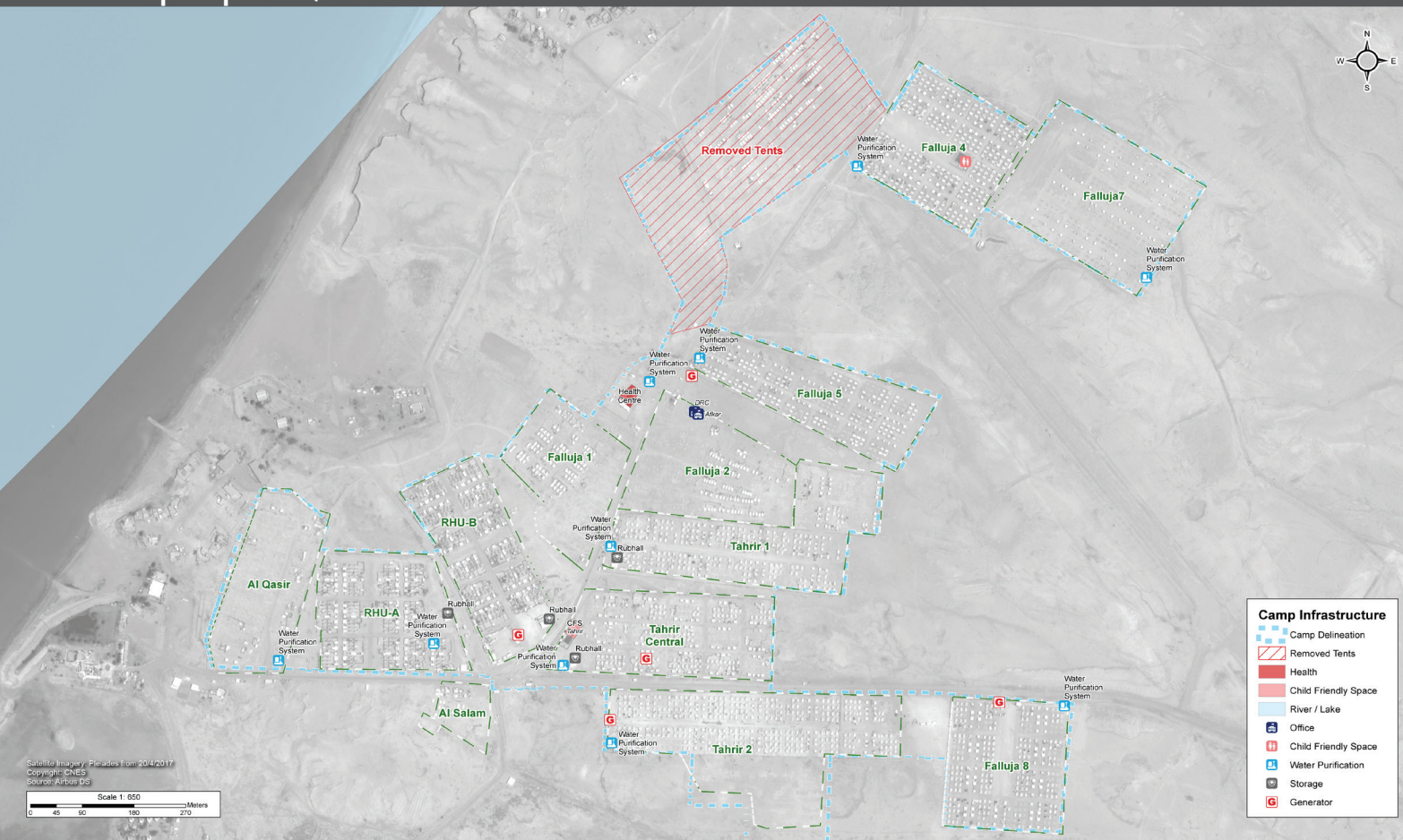


## Location Map



## IDP Camp Map - Al Qasir

Lat.33° 17' 24.314" N Long. 44° 6' 44.233" E



## Sectoral Minimum Standards

		Target	Previous Round	Current Round	Achievement
Education	% of children aged 6-11 attending formal school	100%	22%	69%	●
	% of children aged 12-17 attending formal school	100%	13%	42%	●
Food	% of households accessed Family Food Parcel or equivalent in the past month	100%	89%	82%	●
Health	Health services are available on-site or within walking distance	Yes	Yes	Yes	●
CCCM	Average open area per household	min. 30m <sup>2</sup>	n/a	284m <sup>2</sup>	●
Protection	% of IDPs registered on an individual basis (MODM/DDM)	100%	90%	89%	●
Shelter	Average covered area per person	min 3.5m <sup>2</sup>	3.7m <sup>2</sup>	3.1m <sup>2</sup>	●
	Average number of individuals per shelter	max 5	5	6	●
WASH	# of persons per latrine	max. 20	13	33	●
	# of persons per shower	max. 20	26	60	●
	Frequency of solid waste disposal at least weekly	Min. weekly	No	No	●

Targets based on minimum standards agreed with the CCCM Cluster, Iraq. Findings based on household-level data, enumerator field observations, and camp management documentation  
● Minimum standard reached, ● More than 50% minimum standard reached, ● Less than 50% of minimum standard reached or not at all







# IDP Camp Profile - Al Qasir

Anbar, Iraq  
May 2017

Management agency: Government  
Manager/Focal point: Muhammad Ghaleb Muhammad  
Phone number: 7830808377  
Email: n/a  
Registration actor: Camp management

## Shelter

### Top observed shelter type

Tent 100%

### Top reported needed shelter items

Tarpaulin 92%

Sun shading net 85%

Timber 84%

### Top reported needed basic items

Mattresses 69%

Blankets 68%

Kitchen set 57%

### Top reported needed winter item

Clothes 57%

### Top reported needed summer item

Rechargeable fan 83%

## Food Security

### Reported access to food assistance

3% accessed food assistance in past month

26% received Public Distribution System (PDS) in past month

### Top three food consumption coping strategies

Cheaper food 3%

Borrowed food 1%

n/a n/a

## WASH

### Latrines and showers

100% reported public or communal latrines

70% public/communal latrines lockable from the inside

42% public/communal latrines with functioning lighting

### Top three reported methods of waste removal

Collected 96%

Street 4%

n/a n/a

### Reported drinking water sources

0% connection inside the home to collective water storage

0% connection inside the home to private water storage

100% communal water tap outside the shelter

### Access to water

0% reported 24 consecutive hours without access to water in the past month

## Community Organisation

### IDP committees

99% reported awareness of IDP committee(s)

### Complaints mechanism

21% made a complaint about conditions or assistance

## Protection

### Family Separation

0% reported hosting unaccompanied or separated minors

2% reported that other family members intended to join them

### Vulnerable groups

Pregnant / lactating women 2%

Chronically ill individual(s) 2%

Disabled individual(s) 1%

Female headed households 18%

### Intentions

2% planned to move to a different location in next 3 months

### Restrictions

93% reported being able to leave the camp temporarily (e.g. to go to the market, for livelihood opportunities)

## Livelihoods

56% reported as being economically inactive

### Top three income sources\*:

Unskilled labour 20%

Unskilled agricultural labour 7%

Pension 7%

\*Households were asked to select all income sources within household.

### Top three reported livelihood coping strategies

Charitable donation 36%

Selling assets 25%

Spent savings 21%



# IDP Camp Profile - Amriyat Al Fallujah

Anbar, Iraq  
May 2017

Management agency: Government and YAO Organization  
Manager/Focal point: Bilal Globe Jasim  
Phone number: 7800881193  
Email: n/a  
Registration actor: Government and YAO Organization

## Summary

This profile provides an overview of conditions in Amriyat Al Fallujah camp. Primary data was collected through household surveys on 18/5/17. Households were randomly sampled to a 95% confidence and 10% margin of error, based on population figures provided by CCCM. In some cases, additional information from camp managers has been used to support findings.

## Camp Overview

# of individuals: 44,953  
# of households: 8,320  
Date opened: 6/12/2014  
Occupied number: 8,150  
Ongoing extension: No  
Planned capacity: 10,000  
Camp area: 1,866,036m<sup>2</sup>

## Demographics

51% male / 49% female

2% | Over 60 | 1%  
17% | 18-59 | 17%  
13% | 12-17 | 12%  
9% | 6-11 | 9%  
10% | 0-5 | 10%



## Location Map



## IDP Camp Map - Amriyat Al Fallujah

Lat.33° 8' 57.654" N Long. 43° 50' 59.582" E



## Sectoral Minimum Standards

		Target	Previous Round	Current Round	Achievement
Education	% of children aged 6-11 attending formal school	100%	51%	49%	●
	% of children aged 12-17 attending formal school	100%	19%	54%	●
Food	% of households accessed Family Food Parcel or equivalent in the past month	100%	77%	81%	●
Health	Health services are available on-site or within walking distance	Yes	Yes	Yes	●
CCCM	Average open area per household	min. 30m <sup>2</sup>	n/a	200m <sup>2</sup>	●
Protection	% of IDPs registered on an individual basis (MODM/DDM)	100%	81%	89%	●
Shelter	Average covered area per person	min 3.5m <sup>2</sup>	3.1m <sup>2</sup>	3.7m <sup>2</sup>	●
	Average number of individuals per shelter	max 5	3	7	●
WASH	# of persons per latrine	max. 20	24	20	●
	# of persons per shower	max. 20	30	26	●
	Frequency of solid waste disposal at least weekly	Min. weekly	Yes	No	●

Targets based on minimum standards agreed with the CCCM Cluster, Iraq. Findings based on household-level data, enumerator field observations, and camp management documentation  
● Minimum standard reached, ● More than 50% minimum standard reached, ● Less than 50% of minimum standard reached or not at all







# IDP Camp Profile - Amriyat Al Fallujah

Anbar, Iraq  
May 2017

Management agency: Government and YAO Organization  
Manager/Focal point: Bilal Globe Jasim  
Phone number: 7800881193  
Email: n/a  
Registration actor: Government and YAO Organization

## Shelter

### Top observed shelter type

Tent 100%

### Top reported needed shelter items

Tarpaulin 93%

Sun shading net 87%

Timber 64%

### Top reported needed basic items

Mattresses 77%

Blankets 70%

Kitchen set 61%

### Top reported needed winter item

Clothes 50%

### Top reported needed summer item

Rechargeable fan 99%

## Food Security

### Reported access to food assistance

5% accessed food assistance in past month

27% received Public Distribution System (PDS) in past month

### Top three food consumption coping strategies

Cheaper food 5%

Borrowed food 2%

Eat fewer meals 2%

## WASH

### Latrines and showers

82% reported public or communal latrines

65% public/communal latrines lockable from the inside

49% public/communal latrines with functioning lighting

### Top three reported methods of waste removal

Collected 96%

Street 3%

Burning 1%

### Reported drinking water sources

18% connection inside the home to collective water storage

0% connection inside the home to private water storage

0% communal water tap outside the shelter

### Access to water

0% reported 24 consecutive hours without access to water in the past month

## Community Organisation

### IDP committees

100% reported awareness of IDP committee(s)

### Complaints mechanism

15% made a complaint about conditions or assistance

## Protection

### Family Separation

0% reported hosting unaccompanied or separated minors

0% reported that other family members intended to join them

### Vulnerable groups

Pregnant / lactating women 1%

Chronically ill individual(s) 4%

Disabled individual(s) 2%

Female headed households 7%

### Intentions

0% planned to move to a different location in next 3 months

### Restrictions

94% reported being able to leave the camp temporarily (e.g. to go to the market, for livelihood opportunities)

## Livelihoods

47% reported as being economically inactive

### Top three income sources\*:

Unskilled agricultural labour 21%

Unskilled labour 20%

Pension 4%

\*Households were asked to select all income sources within household.

### Top three reported livelihood coping strategies

Charitable donation 24%

Selling assets 11%

Spent savings 9%





# IDP Camp Profile - Bezabize Central

Anbar, Iraq  
May 2017

Management agency: Government and YAO Organization  
Manager/Focal point: Hamoud Abdullah Shramat  
Phone number: 7813039015  
Email: n/a  
Registration actor: Government and YAO Organization

## Summary

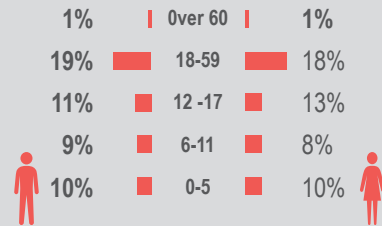
This profile provides an overview of conditions in Bezabize Central camp. Primary data was collected through household surveys on 18/5/17. Households were randomly sampled to a 95% confidence and 10% margin of error, based on population figures provided by CCCM. In some cases, additional information from camp managers has been used to support findings.

## Camp Overview

# of individuals: 5,947  
# of households: 1,018  
Date opened: 18/10/15  
Occupied number: 1,040  
Ongoing extension: No  
Planned capacity: 1,100  
Camp area: 183,896m<sup>2</sup>

## Demographics

50% male / 50% female



## Location Map



## IDP Camp Map - Bezabize Central

Lat.33° 8' 18.9348" N Long. 44° 0' 42.5016" E



- Camp Infrastructure**
- Camp Delineation
  - Entrance
  - Child Friendly Space
  - Camp Management
  - Gate
  - Mosque
  - Storage
  - Generator

Source: Mapbox, WorldView-2 from 12/2017  
Copyright: DigitalGlobe, Inc.  
Source: US Department of State  
Humanitarian Information Unit, WorldView-2  
Scale: 1:1,000  
0 12.5 25 50 75 Meters

## Sectoral Minimum Standards

		Target	Previous Round	Current Round	Achievement
Education	% of children aged 6-11 attending formal school	100%	14%	51%	●
	% of children aged 12-17 attending formal school	100%	15%	47%	●
Food	% of households accessed Family Food Parcel or equivalent in the past month	100%	89%	85%	●
Health	Health services are available on-site or within walking distance	Yes	Yes	Yes	●
CCCM	Average open area per household	min. 30m <sup>2</sup>	n/a	159m <sup>2</sup>	●
Protection	% of IDPs registered on an individual basis (MODM/DDM)	100%	93%	91%	●
Shelter	Average covered area per person	min 3.5m <sup>2</sup>	3.1m <sup>2</sup>	3.1m <sup>2</sup>	●
	Average number of individuals per shelter	max 5	6	7	●
WASH	# of persons per latrine	max. 20	34	32	●
	# of persons per shower	max. 20	33	49	●
	Frequency of solid waste disposal at least weekly	Min. weekly	Yes	No	●

Targets based on minimum standards agreed with the CCCM Cluster, Iraq. Findings based on household-level data, enumerator field observations, and camp management documentation  
● Minimum standard reached, ● More than 50% minimum standard reached, ● Less than 50% of minimum standard reached or not at all





# IDP Camp Profile - Bezabize Central

Anbar, Iraq  
May 2017

Management agency: Government and YAO Organization  
Manager/Focal point: Hamoud Abdullah Shramat  
Phone number: 7813039015  
Email: n/a  
Registration actor: Government and YAO Organization

## Shelter

### Top observed shelter type

Tent 100%

### Top reported needed shelter items

Sun shading net 87%

Tarpaulin 83%

Timber 65%

### Top reported needed basic items

Blankets 73%

Mattresses 65%

Kitchen set 56%

### Top reported needed winter item

Clothes 59%

### Top reported needed summer item

Rechargeable fan 98%

## Food Security

### Reported access to food assistance

9% accessed food assistance in past month

32% received Public Distribution System (PDS) in past month

### Top three food consumption coping strategies

Cheaper food 9%

Borrowed food 2%

Eat fewer meals 1%

## WASH

### Latrines and showers

74% reported public or communal latrines

49% public/communal latrines lockable from the inside

31% public/communal latrines with functioning lighting

### Top three reported methods of waste removal

Collected 99%

Street 1%

n/a n/a

### Reported drinking water sources

10% connection inside the home to collective water storage

0% connection inside the home to private water storage

16% communal water tap outside the shelter

### Access to water

0% reported 24 consecutive hours without access to water in the past month

## Community Organisation

### IDP committees

100% reported awareness of IDP committee(s)

### Complaints mechanism

13% made a complaint about conditions or assistance

## Protection

### Family Separation

0% reported hosting unaccompanied or separated minors

3% reported that other family members intended to join them

### Vulnerable groups

Pregnant / lactating women 1%

Chronically ill individual(s) 4%

Disabled individual(s) 1%

Female headed households 9%

### Intentions

3% planned to move to a different location in next 3 months

### Restrictions

91% reported being able to leave the camp temporarily (e.g. to go to the market, for livelihood opportunities)

## Livelihoods

55% reported as being economically inactive

### Top three income sources\*:

Unskilled labour 25%

Unskilled agricultural labour 6%

Low skilled service 5%

\*Households were asked to select all income sources within household.

### Top three reported livelihood coping strategies

Charitable donation 26%

Spent savings 18%

Selling assets 16%





# IDP Camp Profile - Habbaniya Tourist

Anbar, Iraq  
May 2017

Management agency: Government and YAO Organization  
Manager/Focal point: Muhammad Ghaleb Muhammad  
Phone number: 7830808377  
Email: n/a  
Registration actor: Government and YAO Organization

## Summary


This profile provides an overview of conditions in Habbaniya Tourist City camp. Primary data was collected through household surveys on 11/5/2017. Households were randomly sampled to a 95% confidence and 10% margin of error, based on population figures provided by CCCM. In some cases, additional information from camp managers has been used to support findings.

## Camp Overview

# of individuals: 6,230  
# of households: 1,090  
Date opened: 1/9/2015  
Occupied number: 1,100  
Ongoing extension: No  
Planned capacity: 2,000  
Camp area: 82,500m<sup>2</sup>

## Demographics

51% male / 49% female



## Location Map



## IDP Camp Map - Habbaniya Tourist City

Lat.33° 14' 29.785" N Long. 43° 34' 32.469" E



## Sectoral Minimum Standards

		Target	Previous Round	Current Round	Achievement
Education	% of children aged 6-11 attending formal school	100%	41%	61%	●
	% of children aged 12-17 attending formal school	100%	24%	54%	●
Food	% of households accessed Family Food Parcel or equivalent in the past month	100%	82%	90%	●
Health	Health services are available on-site or within walking distance	Yes	Yes	Yes	●
CCCM	Average open area per household	min. 30m <sup>2</sup>	n/a	32m <sup>2</sup>	●
Protection	% of IDPs registered on an individual basis (MODM/DDM)	100%	91%	87%	●
Shelter	Average covered area per person	min 3.5m <sup>2</sup>	4m <sup>2</sup>	4m <sup>2</sup>	●
	Average number of individuals per shelter	max 5	6	7	●
WASH	# of persons per latrine	max. 20	21	31	●
	# of persons per shower	max. 20	28	42	●
	Frequency of solid waste disposal at least weekly	Min. weekly	No	No	●

Targets based on minimum standards agreed with the CCCM Cluster, Iraq. Findings based on household-level data, enumerator field observations, and camp management documentation  
● Minimum standard reached, ● More than 50% minimum standard reached, ● Less than 50% of minimum standard reached or not at all





# IDP Camp Profile - Habbaniya Tourist

Anbar, Iraq  
May 2017

Management agency: Government and YAO Organization  
Manager/Focal point: Muhammad Ghaleb Muhammad  
Phone number: 7830808377  
Email: n/a  
Registration actor: Government and YAO Organization

## Shelter

### Top observed shelter type

Tent 100%

### Top reported needed shelter items

Sun shading net 94%

Sun shading net 89%

Timber 59%

### Top reported needed basic items

Mattresses 65%

Kitchen set 65%

Blankets 64%

### Top reported needed winter item

Clothes 62%

### Top reported needed summer item

Rechargeable fan 95%

## Food Security

### Reported access to food assistance

8% accessed food assistance in past month

24% received Public Distribution System (PDS) in past month

### Top three food consumption coping strategies

Cheaper food 8%

Eat fewer meals 2%

Borrowed 1%

## WASH

### Latrines and showers

99% reported public or communal latrines

59% public/communal latrines lockable from the inside

35% public/communal latrines with functioning lighting

### Top three reported methods of waste removal

Collected 84%

Street 14%

n/a n/a

### Reported drinking water sources

0% connection inside the home to collective water storage

0% connection inside the home to private water storage

0% communal water tap outside the shelter

### Access to water

1% reported 24 consecutive hours without access to water in the past month

## Community Organisation

### IDP committees

100% reported awareness of IDP committee(s)

### Complaints mechanism

13% made a complaint about conditions or assistance

## Protection

### Family Separation

0% reported hosting unaccompanied or separated minors

0% reported that other family members intended to join them

### Vulnerable groups

Pregnant / lactating women 1%

Chronically ill individual(s) 3%

Disabled individual(s) 1%

Female headed households 20%

### Intentions

0% planned to move to a different location in next 3 months

### Restrictions

93% reported being able to leave the camp temporarily (e.g. to go to the market, for livelihood opportunities)

## Livelihoods

42% reported as being economically inactive

### Top three income sources\*:

Unskilled labour 21%

Unskilled agricultural labour 13%

Humanitarian aid 4%

\*Households were asked to select all income sources within household.

### Top three reported livelihood coping strategies

Charitable donation 26%

Selling assets 11%

Debt 6%







# IDP Camp Profile - Kilo 18

Anbar, Iraq  
May 2017

Management agency: Government and YAO Organization  
Manager/Focal point: Jabbar Hamid Sayer  
Phone number: 7800595851  
Email: jabbar.Hameed@gmail.com  
Registration actor: Government and YAO Organization

## Summary


This profile provides an overview of conditions in Kilo 18 camp. Primary data was collected through household surveys on 18/5/17. Households were randomly sampled to a 95% confidence and 10% margin of error, based on population figures provided by CCCM. In some cases, additional information from camp managers has been used to support findings.

## Camp Overview

# of individuals: 4,290  
# of households: 953  
Date opened: 18/12/15  
Occupied number: 980  
Ongoing extension: No  
Planned capacity: 980  
Camp area: 194,551m<sup>2</sup>

## Demographics

53% male / 47% female

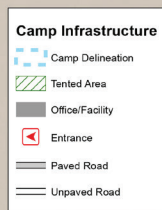


## Location Map



## IDP Camp Map - Kilo 18

Lat.33° 23' 55.6" N Long. 43° 8' 13.65" E



Satellite imagery: Google Earth from 22/02/2014  
Copyright: DigitalGlobe, Inc.  
Source: US Department of State  
Humanitarian Information Unit - NextView License

1:900  
0 15 30 60 90 Meters

## Sectoral Minimum Standards

		Target	Previous Round	Current Round	Achievement
Education	% of children aged 6-11 attending formal school	100%	n/a	32%	●
	% of children aged 12-17 attending formal school	100%	n/a	30%	●
Food	% of households accessed Family Food Parcel or equivalent in the past month	100%	n/a	98%	●
Health	Health services are available on-site or within walking distance	Yes	n/a	Yes	●
CCCM	Average open area per household	min. 30m <sup>2</sup>	n/a	n/a	●
Protection	% of IDPs registered on an individual basis (MODM/DDM)	100%	n/a	93%	●
Shelter	Average covered area per person	min 3.5m <sup>2</sup>	n/a	3.7m <sup>2</sup>	●
	Average number of individuals per shelter	max 5	n/a	7	●
WASH	# of persons per latrine	max. 20	n/a	29	●
	# of persons per shower	max. 20	n/a	72	●
	Frequency of solid waste disposal at least weekly	Min. weekly	n/a	Yes	●

Targets based on minimum standards agreed with the CCCM Cluster, Iraq. Findings based on household-level data, enumerator field observations, and camp management documentation  
● Minimum standard reached, ● More than 50% minimum standard reached, ● Less than 50% of minimum standard reached or not at all





# IDP Camp Profile - Kilo 18

Anbar, Iraq  
May 2017

Management agency: Government and YAO Organization  
Manager/Focal point: Jabbar Hamid Sayer  
Phone number: 7800595851  
Email: jabbar.Hameed@gmail.com  
Registration actor: Government and YAO Organization

## Shelter

### Top observed shelter type

Tent 100%

### Top reported needed shelter items

Tarpaulin 83%

Sun shading net 78%

Timber 75%

### Top reported needed basic items

Kitchen set 73%

Cooking fuel 62%

Mattresses 57%

### Top reported needed winter item

Clothes 68%

### Top reported needed summer item

Rechargeable fan 85%

## Food Security

### Reported access to food assistance

1% accessed food assistance in past month

45% received Public Distribution System (PDS) in past month

### Top three food consumption coping strategies

Cheaper food 1%

Borrowed food 1%

Eat fewer meals 1%

## WASH

### Latrines and showers

99% reported public or communal latrines

50% public/communal latrines lockable from the inside

25% public/communal latrines with functioning lighting

### Top three reported methods of waste removal

Collected 79%

Rubbish pit 11%

Burning 4%

### Reported drinking water sources

1% connection inside the home to collective water storage

0% connection inside the home to private water storage

1% communal water tap outside the shelter

### Access to water

0% reported 24 consecutive hours without access to water in the past month

## Community Organisation

### IDP committees

100% reported awareness of IDP committee(s)

### Complaints mechanism

8% made a complaint about conditions or assistance

## Protection

### Family Separation

0% reported hosting unaccompanied or separated minors

2% reported that other family members intended to join them

### Vulnerable groups

Pregnant / lactating women 2%

Chronically ill individual(s) 3%

Disabled individual(s) 2%

Female headed households 10%

### Intentions

2% planned to move to a different location in next 3 months

### Restrictions

87% reported being able to leave the camp temporarily (e.g. to go to the market, for livelihood opportunities)

## Livelihoods

81% reported as being economically inactive

### Top three income sources\*:

Humanitarian aid 20%

Gifts 18%

Unskilled agricultural labour 6%

\*Households were asked to select all income sources within household.

### Top three reported livelihood coping strategies

Charitable donation 49%

Deb 28%

Spent savings 20%







# IDP Camp Profile - Al Bakreeia

Baghdad, Iraq  
May 2017

Management agency: other  
Manager/Focal point: Emad Jabber Hindi  
Phone number: 7701010836  
Email: n/a  
Registration actor: Camp management

## Summary

This profile provides an overview of conditions in Al Bakreeia camp. Primary data was collected through household surveys on 20/5/17. Households were randomly sampled to a 95% confidence and 10% margin of error, based on population figures provided by CCCM. In some cases, additional information from camp managers has been used to support findings.

## Camp Overview

# of individuals: 460  
# of households: 87  
Date opened: 10/4/2014  
Occupied number: 87  
Ongoing extension: No  
Planned capacity: 87  
Camp area: 26,311m<sup>2</sup>

## Demographics

52% male / 48% female

0%	Over 60	1%
19%	18-59	21%
13%	12-17	9%
12%	6-11	10%
8%	0-5	7%



## Location Map



## IDP Camp Map - Al Bakreeia

Lat.33° 19' 14.15" N Long. 44° 15' 26.55" E



## Sectoral Minimum Standards

		Target	Previous Round	Current Round	Achievement
Education	% of children aged 6-11 attending formal school	100%	n/a	65%	●
	% of children aged 12-17 attending formal school	100%	n/a	76%	●
Food	% of households accessed Family Food Parcel or equivalent in the past month	100%	n/a	91%	●
Health	Health services are available on-site or within walking distance	Yes	n/a	Yes	●
CCCM	Average open area per household	min. 30m <sup>2</sup>	n/a	265m <sup>2</sup>	●
Protection	% of IDPs registered on an individual basis (MODM/DDM)	100%	n/a	99%	●
Shelter	Average covered area per person	min 3.5m <sup>2</sup>	n/a	3.7m <sup>2</sup>	●
	Average number of individuals per shelter	max 5	n/a	7	●
WASH	# of persons per latrine	max. 20	n/a	5	●
	# of persons per shower	max. 20	n/a	5	●
	Frequency of solid waste disposal at least weekly	Min. weekly	n/a	Yes	●

Targets based on minimum standards agreed with the CCCM Cluster, Iraq. Findings based on household-level data, enumerator field observations, and camp management documentation  
● Minimum standard reached, ● More than 50% minimum standard reached, ● Less than 50% of minimum standard reached or not at all







# IDP Camp Profile - Al Bakreeia

Baghdad, Iraq  
May 2017

Management agency: other  
Manager/Focal point: Emad Jabber Hindi  
Phone number: 7701010836  
Email: n/a  
Registration actor: Camp management

## Shelter

### Top observed shelter type

Caravan 100%

### Top reported needed shelter items

Sun shading net 93%

Tarpaulin 74%

Timber 21%

### Top reported needed basic items

Cooking fuel 60%

Jerry cans 52%

Kerosene gas stove 45%

### Top reported needed winter item

Kerosene 45%

### Top reported needed summer item

Rechargeable fan 83%

## Food Security

### Reported access to food assistance

10% accessed food assistance in past month

9% received Public Distribution System (PDS) in past month

### Top three food consumption coping strategies

Cheaper food 10%

Borrowed food 3%

n/a n/a

## WASH

### Latrines and showers

2% reported public or communal latrines

9% public/communal latrines lockable from the inside

5% public/communal latrines with functioning lighting

### Top three reported methods of waste removal

Burning 86%

Street 14%

n/a n/a

### Reported drinking water sources

0% connection inside the home to collective water storage

0% connection inside the home to private water storage

74% communal water tap outside the shelter

### Access to water

3% reported 24 consecutive hours without access to water in the past month

## Community Organisation

### IDP committees

100% reported awareness of IDP committee(s)

### Complaints mechanism

53% made a complaint about conditions or assistance

## Protection

### Family Separation

0% reported hosting unaccompanied or separated minors

0% reported that other family members intended to join them

### Vulnerable groups

Pregnant / lactating women 3%

Chronically ill individual(s) 6%

Disabled individual(s) 1%

Female headed households 19%

### Intentions

0% planned to move to a different location in next 3 months

### Restrictions

100% reported being able to leave the camp temporarily (e.g. to go to the market, for livelihood opportunities)

## Livelihoods

2% reported as being economically inactive

### Top three income sources\*:

Unskilled labour 38%

Low skilled service 17%

Public security official 14%

\*Households were asked to select all income sources within household.

### Top three reported livelihood coping strategies

Charitable donation 60%

Support from friends 40%

Spent savings 36%





# IDP Camp Profile - Al Nabi Younis

Baghdad, Iraq  
May 2017

Management agency: Baghdad goverNorate  
Manager/Focal point: Ali Hussain Jalaj Al Atwani  
Phone number: 7711091019  
Email: n/a  
Registration actor: Baghdad goverNorate

## Summary

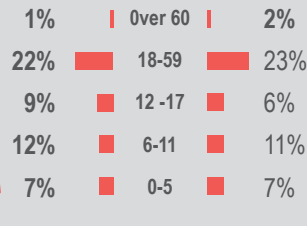
This profile provides an overview of conditions in Al Nabi Younis camp. Primary data was collected through household surveys on 15/5/17. Households were randomly sampled to a 95% confidence and 10% margin of error, based on population figures provided by CCCM. In some cases, additional information from camp managers has been used to support findings.

## Camp Overview

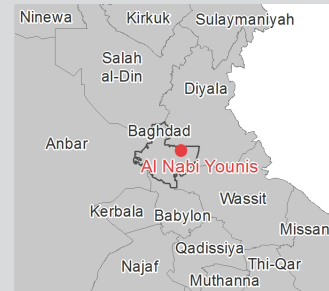
# of individuals: 3,198  
# of households: 643  
Date opened: 14/8/14  
Occupied number: 395  
Ongoing extension: No  
Planned capacity: 400  
Camp area: 99,291m<sup>2</sup>

## Demographics

51% male / 49% female



## Location Map



## IDP Camp Map - Al Nabi Younis

Lat.33° 21' 46.314" N Long. 44° 39' 45.517" E



## Sectoral Minimum Standards

		Target	Previous Round	Current Round	Achievement
Education	% of children aged 6-11 attending formal school	100%	70%	69%	●
	% of children aged 12-17 attending formal school	100%	63%	77%	●
Food	% of households accessed Family Food Parcel or equivalent in the past month	100%	96%	99%	●
Health	Health services are available on-site or within walking distance	Yes	Yes	Yes	●
CCCM	Average open area per household	min. 30m <sup>2</sup>	106m <sup>2</sup>	112m <sup>2</sup>	●
Protection	% of IDPs registered on an individual basis (MODM/DDM)	100%	93%	98%	●
Shelter	Average covered area per person	min 3.5m <sup>2</sup>	12m <sup>2</sup>	9.6m <sup>2</sup>	●
	Average number of individuals per shelter	max 5	7	6	●
WASH	# of persons per latrine	max. 20	7	8	●
	# of persons per shower	max. 20	7	8	●
	Frequency of solid waste disposal at least weekly	Min. weekly	Yes	Yes	●

Targets based on minimum standards agreed with the CCCM Cluster, Iraq. Findings based on household-level data, enumerator field observations, and camp management documentation  
● Minimum standard reached, ● More than 50% minimum standard reached, ● Less than 50% of minimum standard reached or not at all





# IDP Camp Profile - Al Nabi Younis

Baghdad, Iraq  
May 2017

Management agency: Baghdad goverNorate  
Manager/Focal point: Ali Hussain Jalaj Al Atwani  
Phone number: 7711091019  
Email: n/a  
Registration actor: Baghdad goverNorate

## Shelter

### Top observed shelter type

Caravan 100%

### Top reported needed shelter items

Sun shading net 67%

Tarpaulin 57%

Timber 38%

### Top reported needed basic items

Cooking fuel 53%

Mattresses 52%

Kitchen set 47%

### Top reported needed winter item

Clothes 56%

### Top reported needed summer item

Rechargeable fan 83%

## Food Security

### Reported access to food assistance

12% accessed food assistance in past month

69% received Public Distribution System (PDS) in past month

### Top three food consumption coping strategies

Cheaper food 12%

n/a n/a

n/a n/a

## WASH

### Latrines and showers

4% reported public or communal latrines

4% public/communal latrines lockable from the inside

4% public/communal latrines with functioning lighting

### Top three reported methods of waste removal

Collected 78%

Bin 22%

n/a n/a

### Reported drinking water sources

0% connection inside the home to collective water storage

0% connection inside the home to private water storage

0% communal water tap outside the shelter

### Access to water

1% reported 24 consecutive hours without access to water in the past month

## Community Organisation

### IDP committees

100% reported awareness of IDP committee(s)

### Complaints mechanism

36% made a complaint about conditions or assistance

## Protection

### Family Separation

0% reported hosting unaccompanied or separated minors

3% reported that other family members intended to join them

### Vulnerable groups

Pregnant / lactating women 2%

Chronically ill individual(s) 4%

Disabled individual(s) 1%

Female headed households 5%

### Intentions

3% planned to move to a different location in next 3 months

### Restrictions

100% reported being able to leave the camp temporarily (e.g. to go to the market, for livelihood opportunities)

## Livelihoods

2% reported as being economically inactive

### Top three income sources\*:

Public security official 41%

Unskilled labour 27%

Humanitarian aid 20%

\*Households were asked to select all income sources within household.

### Top three reported livelihood coping strategies

Charitable donation 50%

Support from friends 30%

Spent savings 29%







# IDP Camp Profile - Al Salam

Baghdad, Iraq  
May 2017

Management agency: Dr Nehru Muhammad Abdalkrim  
Manager/Focal point: Hikmat Jassim Zidan  
Phone number: 7906406855  
Email: n/a  
Registration actor: Camp management

## Summary

This profile provides an overview of conditions in Al Salam camp. Primary data was collected through household surveys on 12/5/2017. Households were randomly sampled to a 95% confidence and 10% margin of error, based on population figures provided by CCCM. In some cases, additional information from camp managers has been used to support findings.

## Camp Overview

# of individuals: 2,149  
# of households: 488  
Date opened: 9/10/2014  
Occupied number: 984  
Ongoing extension: No  
Planned capacity: 984  
Camp area: 195,147m<sup>2</sup>

## Demographics

54% male / 46% female

0%	Over 60	2%
21%	18-59	21%
12%	12-17	8%
12%	6-11	7%
9%	0-5	8%

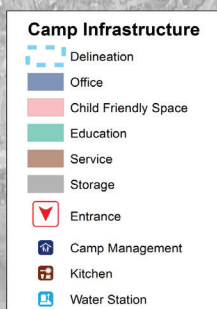


## Location Map



## IDP Camp Map - Al Salam

Lat.33° 13' 34.521" N Long. 44° 22' 10.144" E



## Sectoral Minimum Standards

		Target	Previous Round	Current Round	Achievement
Education	% of children aged 6-11 attending formal school	100%	78%	71%	●
	% of children aged 12-17 attending formal school	100%	70%	78%	●
Food	% of households accessed Family Food Parcel or equivalent in the past month	100%	100%	97%	●
Health	Health services are available on-site or within walking distance	Yes	Yes	Yes	●
CCCM	Average open area per household	min. 30m <sup>2</sup>	n/a	354m <sup>2</sup>	●
Protection	% of IDPs registered on an individual basis (MODM/DDM)	100%	99%	93%	●
Shelter	Average covered area per person	min 3.5m <sup>2</sup>	4.6m <sup>2</sup>	4.6m <sup>2</sup>	●
	Average number of individuals per shelter	max 5	2	7	●
WASH	# of persons per latrine	max. 20	12	20	●
	# of persons per shower	max. 20	16	20	●
	Frequency of solid waste disposal at least weekly	Min. weekly	Yes	Yes	●

Targets based on minimum standards agreed with the CCCM Cluster, Iraq. Findings based on household-level data, enumerator field observations, and camp management documentation  
● Minimum standard reached, ● More than 50% minimum standard reached, ● Less than 50% of minimum standard reached or not at all





# IDP Camp Profile - Al Salam

Baghdad, Iraq  
May 2017

Management agency: Dr Nehru Muhammad Abdalkrim  
Manager/Focal point: Hikmat Jassim Zidan  
Phone number: 7906406855  
Email: n/a  
Registration actor: Camp management

## Shelter

### Top observed shelter type

Tent 97%

### Top reported needed shelter items

Tarpaulin 89%

Sun shading net 83%

Timber 23%

### Top reported needed basic items

Mattresses 66%

Jerry cans 58%

Cooking fuel 50%

### Top reported needed winter item

Clothes 47%

### Top reported needed summer item

Rechargeable fan 92%

## Food Security

### Reported access to food assistance

41% accessed food assistance in past month

56% received Public Distribution System (PDS) in past month

### Top three food consumption coping strategies

Cheaper food 41%

Borrowed food 1%

n/a n/a

## WASH

### Latrines and showers

34% reported public or communal latrines

74% public/communal latrines lockable from the inside

65% public/communal latrines with functioning lighting

### Top three reported methods of waste removal

Bin 91%

Burning 9%

n/a n/a

### Reported drinking water sources

0% connection inside the home to collective water storage

0% connection inside the home to private water storage

91% communal water tap outside the shelter

### Access to water

2% reported 24 consecutive hours without access to water in the past month

## Community Organisation

### IDP committees

100% reported awareness of IDP committee(s)

### Complaints mechanism

33% made a complaint about conditions or assistance

## Protection

### Family Separation

0% reported hosting unaccompanied or separated minors

1% reported that other family members intended to join them

### Vulnerable groups

Pregnant / lactating women 2%

Chronically ill individual(s) 6%

Disabled individual(s) 1%

Female headed households 17%

### Intentions

1% planned to move to a different location in next 3 months

### Restrictions

100% reported being able to leave the camp temporarily (e.g. to go to the market, for livelihood opportunities)

## Livelihoods

3% reported as being economically inactive

### Top three income sources\*:

Unskilled labour 34%

Public security official 20%

Humanitarian aid 15%

\*Households were asked to select all income sources within household.

### Top three reported livelihood coping strategies

Charitable donation 45%

Support from friends 34%

Spent savings 31%







# IDP Camp Profile - Scout Camp

Baghdad, Iraq  
May 2017

Management agency: Government and YAO Organization  
Manager/Focal point: Omar Yousef Ahmed Al-Nouri  
Phone number: 7814327060  
Email: n/a  
Registration actor: Government and YAO Organization

## Summary

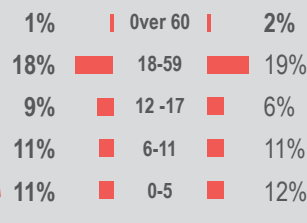
This profile provides an overview of conditions in Scout Camp camp. Primary data was collected through household surveys on 13/5/17. Households were randomly sampled to a 95% confidence and 10% margin of error, based on population figures provided by CCCM. In some cases, additional information from camp managers has been used to support findings.

## Camp Overview

# of individuals: 940  
# of households: 200  
Date opened: 10/9/2015  
Occupied number: 200  
Ongoing extension: No  
Planned capacity: 250  
Camp area: 42,864m<sup>2</sup>

## Demographics

50% male / 50% female



## Location Map



## IDP Camp Map - Scout Camp

Lat.33° 19' 24.888" N Long. 44° 17' 29.650" E



## Sectoral Minimum Standards

		Target	Previous Round	Current Round	Achievement
Education	% of children aged 6-11 attending formal school	100%	38%	59%	●
	% of children aged 12-17 attending formal school	100%	33%	61%	●
Food	% of households accessed Family Food Parcel or equivalent in the past month	100%	93%	96%	●
Health	Health services are available on-site or within walking distance	Yes	Yes	Yes	●
CCCM	Average open area per household	min. 30m <sup>2</sup>	n/a	186m <sup>2</sup>	●
Protection	% of IDPs registered on an individual basis (MODM/DDM)	100%	96%	98%	●
Shelter	Average covered area per person	min 3.5m <sup>2</sup>	3.8m <sup>2</sup>	4.6m <sup>2</sup>	●
	Average number of individuals per shelter	max 5	4	7	●
WASH	# of persons per latrine	max. 20	34	19	●
	# of persons per shower	max. 20	34	19	●
	Frequency of solid waste disposal at least weekly	Min. weekly	Yes	Yes	●

Targets based on minimum standards agreed with the CCCM Cluster, Iraq. Findings based on household-level data, enumerator field observations, and camp management documentation  
● Minimum standard reached, ● More than 50% minimum standard reached, ● Less than 50% of minimum standard reached or not at all







# IDP Camp Profile - Scout Camp

Baghdad, Iraq  
May 2017

Management agency: Government and YAO Organization  
Manager/Focal point: Omar Yousef Ahmed Al-Nouri  
Phone number: 7814327060  
Email: n/a  
Registration actor: Government and YAO Organization

## Shelter

### Top observed shelter type

Tent 100%

### Top reported needed shelter items

Sun shading net 86%

Tarpaulin 82%

Timber 29%

### Top reported needed basic items

Jerry can 53%

Mattresses 51%

Cooking fuel 48%

### Top reported needed winter item

Clothes 59%

### Top reported needed summer item

Rechargeable fan 95%

## Food Security

### Reported access to food assistance

29% accessed food assistance in past month

25% received Public Distribution System (PDS) in past month

### Top three food consumption coping strategies

Cheaper food 29%

n/a n/a

n/a n/a

## WASH

### Latrines and showers

29% reported public or communal latrines

77% public/communal latrines lockable from the inside

75% public/communal latrines with functioning lighting

### Top three reported methods of waste removal

Bin 71%

Collected 19%

Burning 10%

### Reported drinking water sources

0% connection inside the home to collective water storage

0% connection inside the home to private water storage

93% communal water tap outside the shelter

### Access to water

3% reported 24 consecutive hours without access to water in the past month

## Community Organisation

### IDP committees

100% reported awareness of IDP committee(s)

### Complaints mechanism

33% made a complaint about conditions or assistance

## Protection

### Family Separation

0% reported hosting unaccompanied or separated minors

1% reported that other family members intended to join them

### Vulnerable groups

Pregnant / lactating women 2%

Chronically ill individual(s) 7%

Disabled individual(s) 3%

Female headed households 4%

### Intentions

1% planned to move to a different location in next 3 months

### Restrictions

100% reported being able to leave the camp temporarily (e.g. to go to the market, for livelihood opportunities)

## Livelihoods

15% reported as being economically inactive

### Top three income sources\*:

Unskilled labour 48%

Humanitarian aid 33%

Unskilled agricultural labour 8%

\*Households were asked to select all income sources within household.

### Top three reported livelihood coping strategies

Charitable donation 56%

Support from friends 37%

Spent savings 22%





# IDP Camp Profile - Shooting Camp

Baghdad, Iraq  
May 2017

Management agency: Government and YAO Organization  
Manager/Focal point: Abdullah kazei Ajmee  
Phone number: 7812203357  
Email: n/a  
Registration actor: Government and YAO Organization

## Summary


This profile provides an overview of conditions in Shooting camp. Primary data was collected through household surveys on 19/5/17. Households were randomly sampled to a 95% confidence and 10% margin of error, based on population figures provided by CCCM. In some cases, additional information from camp managers has been used to support findings.

## Camp Overview

# of individuals: 250  
# of households: 130  
Date opened: 19/5/17  
Occupied number: 190  
Ongoing extension: No  
Planned capacity: 430  
Camp area: 112,865m<sup>2</sup>

## Demographics

53% male / 47% female

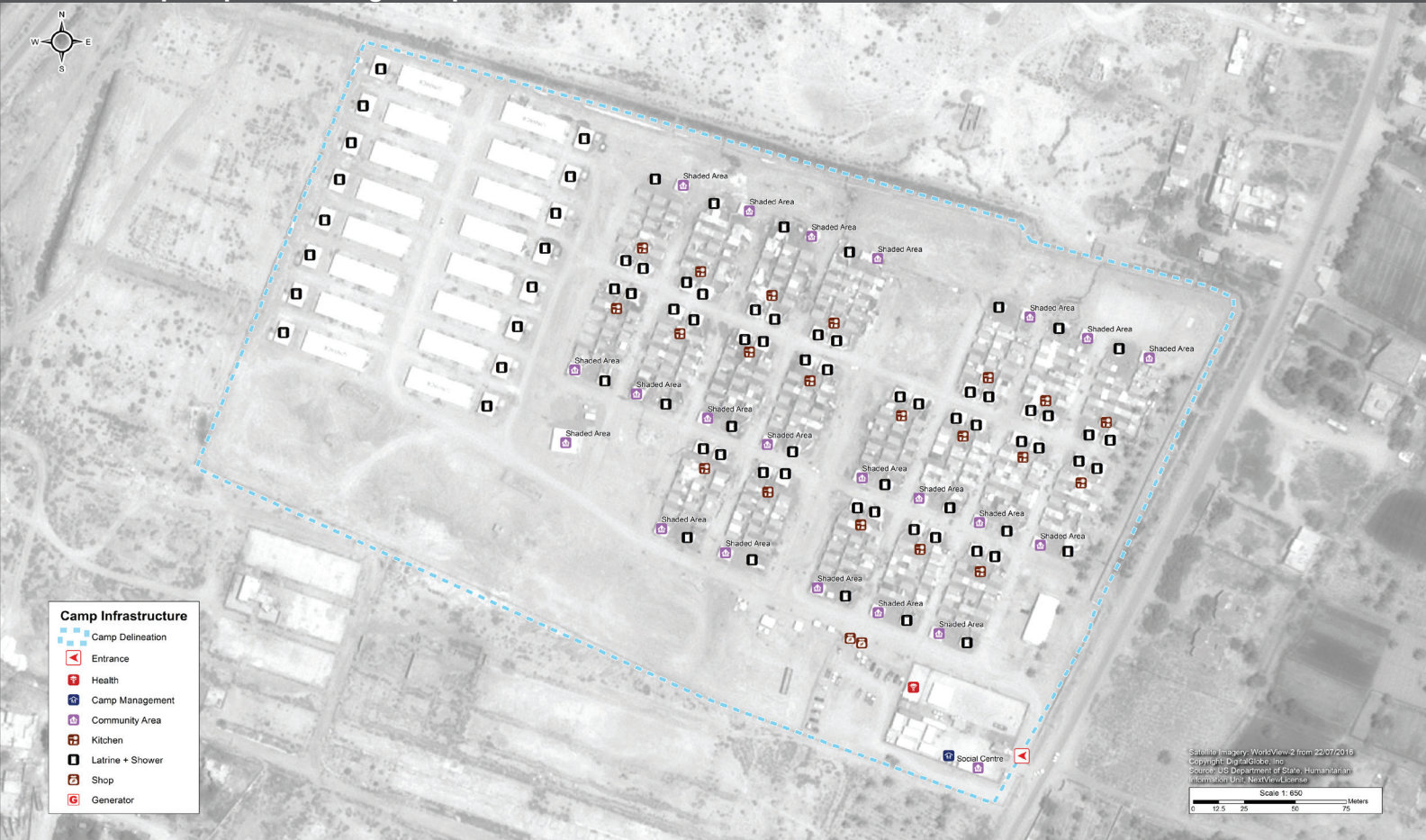


## Location Map



## IDP Camp Map - Shooting Camp

Lat.33° 29' 2.87" N Long. 44° 11' 21.9" E



## Sectoral Minimum Standards

		Target	Previous Round	Current Round	Achievement
Education	% of children aged 6-11 attending formal school	100%	52%	62%	●
	% of children aged 12-17 attending formal school	100%	21%	65%	●
Food	% of households accessed Family Food Parcel or equivalent in the past month	100%	94%	97%	●
Health	Health services are available on-site or within walking distance	Yes	Yes	Yes	●
CCCM	Average open area per household	min. 30m <sup>2</sup>	n/a	807m <sup>2</sup>	●
Protection	% of IDPs registered on an individual basis (MODM/DDM)	100%	94%	97%	●
Shelter	Average covered area per person	min 3.5m <sup>2</sup>	3.7m <sup>2</sup>	9.2m <sup>2</sup>	●
	Average number of individuals per shelter	max 5	2	7	●
WASH	# of persons per latrine	max. 20	12	3	●
	# of persons per shower	max. 20	12	3	●
	Frequency of solid waste disposal at least weekly	Min. weekly	Yes	Yes	●

Targets based on minimum standards agreed with the CCCM Cluster, Iraq. Findings based on household-level data, enumerator field observations, and camp management documentation  
● Minimum standard reached, ● More than 50% minimum standard reached, ● Less than 50% of minimum standard reached or not at all





# IDP Camp Profile - Shooting Camp

Baghdad, Iraq  
May 2017

Management agency: Government and YAO Organization  
Manager/Focal point: Abdullah kazee Ajmee  
Phone number: 7812203357  
Email: n/a  
Registration actor: Government and YAO Organization

## Shelter

### Top observed shelter type

Caravan 78%

### Top reported needed shelter items

Sun shading net 83%

Tarpaulin 78%

Timber 20%

### Top reported needed basic items

Cooking fuel 71%

Mattresses 58%

Kitchen set 42%

### Top reported needed winter item

Kerosene 43%

### Top reported needed summer item

Rechargeable fan 91%

## Food Security

### Reported access to food assistance

15% accessed food assistance in past month

55% received Public Distribution System (PDS) in past month

### Top three food consumption coping strategies

Cheaper food 15%

n/a n/a

n/a n/a

## WASH

### Latrines and showers

5% reported public or communal latrines

83% public/communal latrines lockable from the inside

82% public/communal latrines with functioning lighting

### Top three reported methods of waste removal

Burning 85%

Bin 12%

Street 3%

### Reported drinking water sources

0% connection inside the home to collective water storage

0% connection inside the home to private water storage

98% communal water tap outside the shelter

### Access to water

2% reported 24 consecutive hours without access to water in the past month

## Community Organisation

### IDP committees

100% reported awareness of IDP committee(s)

### Complaints mechanism

52% made a complaint about conditions or assistance

## Protection

### Family Separation

0% reported hosting unaccompanied or separated minors

0% reported that other family members intended to join them

### Vulnerable groups

Pregnant / lactating women 2%

Chronically ill individual(s) 7%

Disabled individual(s) 0%

Female headed households 5%

### Intentions

0% planned to move to a different location in next 3 months

### Restrictions

100% reported being able to leave the camp temporarily (e.g. to go to the market, for livelihood opportunities)

## Livelihoods

2% reported as being economically inactive

### Top three income sources\*:

Unskilled labour 37%

Public security official 25%

Humanitarian aid 15%

\*Households were asked to select all income sources within household.

### Top three reported livelihood coping strategies

Charitable donation 48%

Support from friends 29%

Spent savings 25%







# IDP Camp Profile - Bajed Kandala

Dahuk, Iraq  
May 2017

Management agency: Government and YAO Organization  
Manager/Focal point: Miedad Saeed Salih  
Phone number: 7718444880  
Email: Bajedkandala@gmail.com  
Registration actor: Government and YAO Organization

## Summary

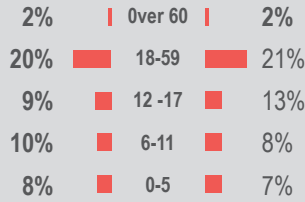
This profile provides an overview of conditions in Bajed Kandala camp. Primary data was collected through household surveys on 14/5/17. Households were randomly sampled to a 95% confidence and 10% margin of error, based on population figures provided by CCCM. In some cases, additional information from camp managers has been used to support findings.

## Camp Overview

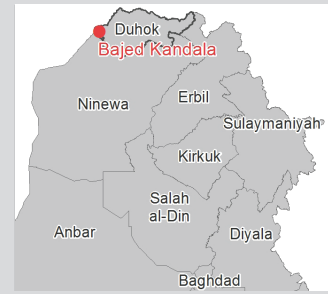
# of individuals: 11,302  
# of households: 2,090  
Date opened: 2/8/2014  
Occupied number: 1,522  
Ongoing extension: No  
Planned capacity: 1,522  
Camp area: 416,293m<sup>2</sup>

## Demographics

49% male / 51% female



## Location Map



## IDP Camp Map - Bajed Kandala

Lat. 37° 3' 19.336" N Long. 42° 26' 48.293" E



## Sectoral Minimum Standards

		Target	Previous Round	Current Round	Achievement
Education	% of children aged 6-11 attending formal school	100%	83%	64%	●
	% of children aged 12-17 attending formal school	100%	68%	74%	●
Food	% of households accessed Family Food Parcel or equivalent in the past month	100%	99%	62%	●
Health	Health services are available on-site or within walking distance	Yes	Yes	Yes	●
CCCM	Average open area per household	min. 30m <sup>2</sup>	174m <sup>2</sup>	173m <sup>2</sup>	●
Protection	% of IDPs registered on an individual basis (MODM/DDM)	100%	95%	97%	●
Shelter	Average covered area per person	min 3.5m <sup>2</sup>	3.7m <sup>2</sup>	3.7m <sup>2</sup>	●
	Average number of individuals per shelter	max 5	7	8	●
WASH	# of persons per latrine	max. 20	14	14	●
	# of persons per shower	max. 20	17	18	●
	Frequency of solid waste disposal at least weekly	Min. weekly	Yes	Yes	●

Targets based on minimum standards agreed with the CCCM Cluster, Iraq. Findings based on household-level data, enumerator field observations, and camp management documentation  
● Minimum standard reached, ● More than 50% minimum standard reached, ● Less than 50% of minimum standard reached or not at all





# IDP Camp Profile - Bajed Kandala

Dahuk, Iraq  
May 2017

Management agency: Government and YAO Organization  
Manager/Focal point: Miedad Saeed Salih  
Phone number: 7718444880  
Email: Bajedkandala@gmail.com  
Registration actor: Government and YAO Organization

## Shelter

### Top observed shelter type

Tent 89%

### Top reported needed shelter items

Tarpaulin 93%

Sun shading net 78%

Timber 74%

### Top reported needed basic items

Mattresses 58%

Kerosene gas stove 53%

Blankets 50%

### Top reported needed winter item

Clothes 65%

### Top reported needed summer item

Rechargeable fan 81%

## Food Security

### Reported access to food assistance

63% accessed food assistance in past month

92% received Public Distribution System (PDS) in past month

### Top three food consumption coping strategies

Cheaper food 63%

Adults eat less 20%

Borrowed 19%

## WASH

### Latrines and showers

88% reported public or communal latrines

73% public/communal latrines lockable from the inside

34% public/communal latrines with functioning lighting

### Top three reported methods of waste removal

Collected 100%

n/a n/a

n/a n/a

### Reported drinking water sources

40% connection inside the home to collective water storage

59% connection inside the home to private water storage

0% communal water tap outside the shelter

### Access to water

0% reported 24 consecutive hours without access to water in the past month

## Community Organisation

### IDP committees

100% reported awareness of IDP committee(s)

### Complaints mechanism

38% made a complaint about conditions or assistance

## Protection

### Family Separation

0% reported hosting unaccompanied or separated minors

2% reported that other family members intended to join them

### Vulnerable groups

Pregnant / lactating women 4%

Chronically ill individual(s) 7%

Disabled individual(s) 4%

Female headed households 1%

### Intentions

2% planned to move to a different location in next 3 months

### Restrictions

100% reported being able to leave the camp temporarily (e.g. to go to the market, for livelihood opportunities)

## Livelihoods

21% reported as being economically inactive

### Top three income sources\*:

Public security official 36%

Unskilled agricultural labour 13%

Unskilled labour 11%

\*Households were asked to select all income sources within household.

### Top three reported livelihood coping strategies

Debt 45%

Reduce spending 35%

Spent savings 32%







# IDP Camp Profile - Bersive 1

Dahuk, Iraq  
May 2017

Management agency: Government and YAO Organization  
Manager/Focal point: Deler Ahmad Muhammed  
Phone number: 7504575088  
Email: camp.bersive1@gmail.com  
Registration actor: Government and YAO Organization

## Summary


This profile provides an overview of conditions in Bersive 1 camp. Primary data was collected through household surveys on 15/5/17. Households were randomly sampled to a 95% confidence and 10% margin of error, based on population figures provided by CCCM. In some cases, additional information from camp managers has been used to support findings.

## Camp Overview

# of individuals: 10,548  
# of households: 1,934  
Date opened: 16/11/14  
Occupied number: 2,490  
Ongoing extension: No  
Planned capacity: 2,500  
Camp area: 318,603m<sup>2</sup>

## Demographics

50% male / 50% female



## Location Map



## IDP Camp Map - Bersive 1

Lat.37° 10' 51.581" N Long. 42° 51' 13.385" E



## Sectoral Minimum Standards

		Target	Previous Round	Current Round	Achievement
Education	% of children aged 6-11 attending formal school	100%	75%	61%	●
	% of children aged 12-17 attending formal school	100%	72%	75%	●
Food	% of households accessed Family Food Parcel or equivalent in the past month	100%	98%	99%	●
Health	Health services are available on-site or within walking distance	Yes	Yes	Yes	●
CCCM	Average open area per household	min. 30m <sup>2</sup>	114m <sup>2</sup>	113m <sup>2</sup>	●
Protection	% of IDPs registered on an individual basis (MODM/DDM)	100%	98%	92%	●
Shelter	Average covered area per person	min 3.5m <sup>2</sup>	3.1m <sup>2</sup>	3.7m <sup>2</sup>	●
	Average number of individuals per shelter	max 5	4	8	●
WASH	# of persons per latrine	max. 20	17	31	●
	# of persons per shower	max. 20	18	18	●
	Frequency of solid waste disposal at least weekly	Min. weekly	Yes	Yes	●

Targets based on minimum standards agreed with the CCCM Cluster, Iraq. Findings based on household-level data, enumerator field observations, and camp management documentation  
● Minimum standard reached, ● More than 50% minimum standard reached, ● Less than 50% of minimum standard reached or not at all







# IDP Camp Profile - Bersive 1

Dahuk, Iraq  
May 2017

Management agency: Government and YAO Organization  
Manager/Focal point: Deler Ahmad Muhammed  
Phone number: 7504575088  
Email: camp.bersive1@gmail.com  
Registration actor: Government and YAO Organization

## Shelter

### Top observed shelter type

Tent 100%

### Top reported needed shelter items

Tarpaulin 75%

Sun shading net 65%

Timber 56%

### Top reported needed basic items

Mattresses 66%

Kerosene gas stove 54%

Kitchen set 51%

### Top reported needed winter item

Clothes 59%

### Top reported needed summer item

Rechargeable fan 80%

## Food Security

### Reported access to food assistance

28% accessed food assistance in past month

94% received Public Distribution System (PDS) in past month

### Top three food consumption coping strategies

Cheaper food 28%

Borrowed food 11%

Eat fewer meals 5%

## WASH

### Latrines and showers

21% reported public or communal latrines

93% public/communal latrines lockable from the inside

74% public/communal latrines with functioning lighting

### Top three reported methods of waste removal

Bin 62%

Collected 38%

n/a n/a

### Reported drinking water sources

44% connection inside the home to collective water storage

0% connection inside the home to private water storage

55% communal water tap outside the shelter

### Access to water

0% reported 24 consecutive hours without access to water in the past month

## Community Organisation

### IDP committees

100% reported awareness of IDP committee(s)

### Complaints mechanism

34% made a complaint about conditions or assistance

## Protection

### Family Separation

0% reported hosting unaccompanied or separated minors

2% reported that other family members intended to join them

### Vulnerable groups

Pregnant / lactating women 3%

Chronically ill individual(s) 8%

Disabled individual(s) 5%

Female headed households 9%

### Intentions

2% planned to move to a different location in next 3 months

### Restrictions

100% reported being able to leave the camp temporarily (e.g. to go to the market, for livelihood opportunities)

## Livelihoods

8% reported as being economically inactive

### Top three income sources\*:

Humanitarian aid 56%

Unskilled labour 25%

Public security official 22%

\*Households were asked to select all income sources within household.

### Top three reported livelihood coping strategies

Debt 49%

Reduce spending 43%

Selling assets 41%



# IDP Camp Profile - Bersive 2

Dahuk, Iraq  
May 2017

Management agency: Government and YAO Organization  
Manager/Focal point: Maher Masho Choli  
Phone number: 7504818545  
Email: bersv2.camp@gmail.com  
Registration actor: Government and YAO Organization

## Summary

This profile provides an overview of conditions in Bersive 2 camp. Primary data was collected through household surveys on 15/5/17. Households were randomly sampled to a 95% confidence and 10% margin of error, based on population figures provided by CCCM. In some cases, additional information from camp managers has been used to support findings.

## Camp Overview

# of individuals: 9,343  
# of households: 1,702  
Date opened: 16/11/14  
Occupied number: 1,818  
Ongoing extension: No  
Planned capacity: 1,820  
Camp area: 470,783m<sup>2</sup>

## Demographics

51% male / 49% female

2% | Over 60 | 2%  
24% | 18-59 | 24%  
9% | 12-17 | 7%  
8% | 6-11 | 9%  
8% | 0-5 | 7%



## Location Map



## IDP Camp Map - Bersive 2

Lat.37° 10' 57.654" N Long. 42° 51' 51.759" E



## Sectoral Minimum Standards

		Target	Previous Round	Current Round	Achievement
Education	% of children aged 6-11 attending formal school	100%	73%	72%	●
	% of children aged 12-17 attending formal school	100%	72%	78%	●
Food	% of households accessed Family Food Parcel or equivalent in the past month	100%	96%	88%	●
Health	Health services are available on-site or within walking distance	Yes	Yes	Yes	●
CCCM	Average open area per household	min. 30m <sup>2</sup>	247m <sup>2</sup>	244m <sup>2</sup>	●
Protection	% of IDPs registered on an individual basis (MODM/DDM)	100%	96%	97%	●
Shelter	Average covered area per person	min 3.5m <sup>2</sup>	3.7m <sup>2</sup>	18.5m <sup>2</sup>	●
	Average number of individuals per shelter	max 5	5	8	●
WASH	# of persons per latrine	max. 20	10	10	●
	# of persons per shower	max. 20	10	10	●
	Frequency of solid waste disposal at least weekly	Min. weekly	Yes	Yes	●

Targets based on minimum standards agreed with the CCCM Cluster, Iraq. Findings based on household-level data, enumerator field observations, and camp management documentation  
● Minimum standard reached, ● More than 50% minimum standard reached, ● Less than 50% of minimum standard reached or not at all





# IDP Camp Profile - Bersive 2

Dahuk, Iraq  
May 2017

Management agency: Government and YAO Organization  
Manager/Focal point: Maher Masho Choli  
Phone number: 7504818545  
Email: bersv2.camp@gmail.com  
Registration actor: Government and YAO Organization

## Shelter

### Top observed shelter type

Tent 99%

### Top reported needed shelter items

Tarpaulin 96%

Sun shading net 76%

Timber 76%

### Top reported needed basic items

Mattresses 58%

Cooking fuel 58%

Kerosene gas stove 55%

### Top reported needed winter item

Clothes 60%

### Top reported needed summer item

Rechargeable fan 70%

## Food Security

### Reported access to food assistance

58% accessed food assistance in past month

99% received Public Distribution System (PDS) in past month

### Top three food consumption coping strategies

Cheaper food 58%

Eat fewer meals 17%

Adults eat less 16%

## WASH

### Latrines and showers

55% reported public or communal latrines

51% public/communal latrines lockable from the inside

31% public/communal latrines with functioning lighting

### Top three reported methods of waste removal

Collected 59%

Bin 41%

n/a n/a

### Reported drinking water sources

11% connection inside the home to collective water storage

88% connection inside the home to private water storage

0% communal water tap outside the shelter

### Access to water

0% reported 24 consecutive hours without access to water in the past month

## Community Organisation

### IDP committees

100% reported awareness of IDP committee(s)

### Complaints mechanism

28% made a complaint about conditions or assistance

## Protection

### Family Separation

0% reported hosting unaccompanied or separated minors

2% reported that other family members intended to join them

### Vulnerable groups

Pregnant / lactating women 3%

Chronically ill individual(s) 8%

Disabled individual(s) 5%

Female headed households 3%

### Intentions

2% planned to move to a different location in next 3 months

### Restrictions

100% reported being able to leave the camp temporarily (e.g. to go to the market, for livelihood opportunities)

## Livelihoods

12% reported as being economically inactive

### Top three income sources\*:

Humanitarian aid 55%

Public security official 29%

Low skilled service 22%

\*Households were asked to select all income sources within household.

### Top three reported livelihood coping strategies

Debt 62%

Reduce spending 40%

Support from friends 30%







# IDP Camp Profile - Chamishku

Dahuk, Iraq  
May 2017

Management agency: Government and YAO Organization  
Manager/Focal point: Mamoon Yahya Mohi Adeen  
Phone number: 7504590861  
Email: chammiskoo@gmail.com  
Registration actor: Government and YAO Organization

## Summary

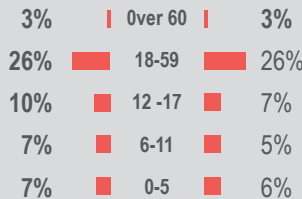
This profile provides an overview of conditions in Chamishku camp. Primary data was collected through household surveys on 16/5/17. Households were randomly sampled to a 95% confidence and 10% margin of error, based on population figures provided by CCCM. In some cases, additional information from camp managers has been used to support findings.

## Camp Overview

# of individuals: 26,728  
# of households: 4,868  
Date opened: 16/11/14  
Occupied number: 5,000  
Ongoing extension: No  
Planned capacity: 5,000  
Camp area: 760,740m<sup>2</sup>

## Demographics

53% male / 47% female



## Location Map

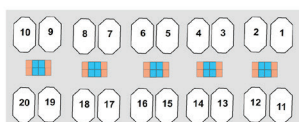


## IDP Camp Map - Chamishku

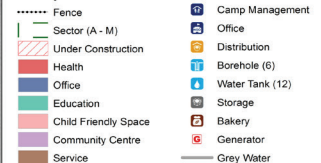
Lat. 37° 10' 38.84" N Long. 42° 40' 1.47" E



### Layout of Single Block



### Camp Infrastructure



## Sectoral Minimum Standards

		Target	Previous Round	Current Round	Achievement
Education	% of children aged 6-11 attending formal school	100%	85%	59%	●
	% of children aged 12-17 attending formal school	100%	78%	77%	●
Food	% of households accessed Family Food Parcel or equivalent in the past month	100%	86%	98%	●
Health	Health services are available on-site or within walking distance	Yes	Yes	Yes	●
CCCM	Average open area per household	min. 30m <sup>2</sup>	129m <sup>2</sup>	125m <sup>2</sup>	●
Protection	% of IDPs registered on an individual basis (MODM/DDM)	100%	97%	94%	●
Shelter	Average covered area per person	min 3.5m <sup>2</sup>	3.8m <sup>2</sup>	23m <sup>2</sup>	●
	Average number of individuals per shelter	max 5	5	9	●
WASH	# of persons per latrine	max. 20	5	5	●
	# of persons per shower	max. 20	5	5	●
	Frequency of solid waste disposal at least weekly	Min. weekly	Yes	Yes	●

Targets based on minimum standards agreed with the CCCM Cluster, Iraq. Findings based on household-level data, enumerator field observations, and camp management documentation  
● Minimum standard reached, ● More than 50% minimum standard reached, ● Less than 50% of minimum standard reached or not at all





# IDP Camp Profile - Chamishku

Dahuk, Iraq  
May 2017

Management agency: Government and YAO Organization  
Manager/Focal point: Mamoon Yahya Mohi Adeen  
Phone number: 7504590861  
Email: chammiskoo@gmail.com  
Registration actor: Government and YAO Organization

## Shelter

### Top observed shelter type

Tent 100%

### Top reported needed shelter items

Tarpaulin 93%

Sun shading net 58%

Timber 55%

### Top reported needed basic items

Kerosene gas stove 62%

Mattresses 60%

Blankets 42%

### Top reported needed winter item

Clothes 45%

### Top reported needed summer item

Rechargeable fan 83%

## Food Security

### Reported access to food assistance

22% accessed food assistance in past month

99% received Public Distribution System (PDS) in past month

### Top three food consumption coping strategies

Cheaper food 22%

Borrowed food 8%

Eat fewer meals 4%

## WASH

### Latrines and showers

0% reported public or communal latrines

0% public/communal latrines lockable from the inside

0% public/communal latrines with functioning lighting

### Top three reported methods of waste removal

Collected 63%

Bin 37%

n/a n/a

### Reported drinking water sources

0% connection inside the home to collective water storage

98% connection inside the home to private water storage

0% communal water tap outside the shelter

### Access to water

0% reported 24 consecutive hours without access to water in the past month

## Community Organisation

### IDP committees

100% reported awareness of IDP committee(s)

### Complaints mechanism

37% made a complaint about conditions or assistance

## Protection

### Family Separation

0% reported hosting unaccompanied or separated minors

1% reported that other family members intended to join them

### Vulnerable groups

Pregnant / lactating women 3%

Chronically ill individual(s) 7%

Disabled individual(s) 5%

Female headed households 8%

### Intentions

1% planned to move to a different location in next 3 months

### Restrictions

100% reported being able to leave the camp temporarily (e.g. to go to the market, for livelihood opportunities)

## Livelihoods

8% reported as being economically inactive

### Top three income sources\*:

Humanitarian aid 69%

Public security official 34%

Unskilled labour 19%

\*Households were asked to select all income sources within household.

### Top three reported livelihood coping strategies

Debt 42%

Spent savings 36%

Selling assets 32%







# IDP Camp Profile - Darkar

Dahuk, Iraq  
May 2017

Management agency: Government and YAO Organization  
Manager/Focal point: Adnan Faris Ismaeel  
Phone number: 7504262254  
Email: Darkar.camp@gmail.com  
Registration actor: Government and YAO Organization

## Summary

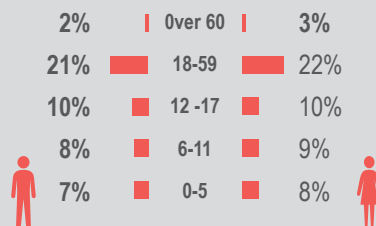
This profile provides an overview of conditions in Darkar camp. Primary data was collected through household surveys on 16/5/17. Households were randomly sampled to a 95% confidence and 10% margin of error, based on population figures provided by CCCM. In some cases, additional information from camp managers has been used to support findings.

## Camp Overview

# of individuals: 3,923  
# of households: 710  
Date opened: 1/6/2016  
Occupied number: 799  
Ongoing extension: No  
Planned capacity: 799  
Camp area: 152,678m<sup>2</sup>

## Demographics

48% male / 52% female



## Location Map



## IDP Camp Map - Darkar

Lat.37° 11' 52.332" N Long. 42° 49' 58.141" E



## Sectoral Minimum Standards

		Target	Previous Round	Current Round	Achievement
Education	% of children aged 6-11 attending formal school	100%	78%	66%	●
	% of children aged 12-17 attending formal school	100%	71%	78%	●
Food	% of households accessed Family Food Parcel or equivalent in the past month	100%	70%	100%	●
Health	Health services are available on-site or within walking distance	Yes	Yes	Yes	●
CCCM	Average open area per household	min. 30m <sup>2</sup>	188m <sup>2</sup>	178m <sup>2</sup>	●
Protection	% of IDPs registered on an individual basis (MODM/DDM)	100%	98%	99%	●
Shelter	Average covered area per person	min 3.5m <sup>2</sup>	3.6m <sup>2</sup>	3.6m <sup>2</sup>	●
	Average number of individuals per shelter	max 5	5	9	●
WASH	# of persons per latrine	max. 20	5	5	●
	# of persons per shower	max. 20	5	5	●
	Frequency of solid waste disposal at least weekly	Min. weekly	Yes	Yes	●

Targets based on minimum standards agreed with the CCCM Cluster, Iraq. Findings based on household-level data, enumerator field observations, and camp management documentation  
● Minimum standard reached, ● More than 50% minimum standard reached, ● Less than 50% of minimum standard reached or not at all





# IDP Camp Profile - Darkar

Dahuk, Iraq  
May 2017

Management agency: Government and YAO Organization  
Manager/Focal point: Adnan Faris Ismaeel  
Phone number: 7504262254  
Email: Darkar.camp@gmail.com  
Registration actor: Government and YAO Organization

## Shelter

### Top observed shelter type

Caravan 100%

### Top reported needed shelter items

Sun shading net 78%

Tarpaulin 69%

Timber 56%

### Top reported needed basic items

Kerosene gas stove 59%

Cooking fuel 59%

Mattresses 57%

### Top reported needed winter item

Clothes 61%

### Top reported needed summer item

Rechargeable fan 81%

## Food Security

### Reported access to food assistance

64% accessed food assistance in past month

98% received Public Distribution System (PDS) in past month

### Top three food consumption coping strategies

Cheaper food 64%

Eat fewer meals 15%

Adults eat less 11%

## WASH

### Latrines and showers

0% reported public or communal latrines

0% public/communal latrines lockable from the inside

0% public/communal latrines with functioning lighting

### Top three reported methods of waste removal

Collected 59%

Bin 41%

n/a n/a

### Reported drinking water sources

0% connection inside the home to collective water storage

99% connection inside the home to private water storage

0% communal water tap outside the shelter

### Access to water

0% reported 24 consecutive hours without access to water in the past month

## Community Organisation

### IDP committees

100% reported awareness of IDP committee(s)

### Complaints mechanism

15% made a complaint about conditions or assistance

## Protection

### Family Separation

0% reported hosting unaccompanied or separated minors

1% reported that other family members intended to join them

### Vulnerable groups

Pregnant / lactating women 2%

Chronically ill individual(s) 9%

Disabled individual(s) 4%

Female headed households 7%

### Intentions

1% planned to move to a different location in next 3 months

### Restrictions

99% reported being able to leave the camp temporarily (e.g. to go to the market, for livelihood opportunities)

## Livelihoods

6% reported as being economically inactive

### Top three income sources\*:

Humanitarian aid 55%

Unskilled labour 32%

Low skilled service 16%

\*Households were asked to select all income sources within household.

### Top three reported livelihood coping strategies

Debt 57%

Reduce spending 39%

Spent savings 29%





# IDP Camp Profile - Dawudia

Dahuk, Iraq  
May 2017

Management agency: Government and YAO Organization  
Manager/Focal point: Clara Eliea Gorla  
Phone number: 7507416450  
Email: dawoodiacamp@gmail.com  
Registration actor: Government and YAO Organization

## Summary

This profile provides an overview of conditions in Dawudia camp. Primary data was collected through household surveys on 17/5/17. Households were randomly sampled to a 95% confidence and 10% margin of error, based on population figures provided by CCCM. In some cases, additional information from camp managers has been used to support findings.

## Camp Overview

# of individuals: 3,814  
# of households: 717  
Date opened: 6/1/2015  
Occupied number: 900  
Ongoing extension: No  
Planned capacity: 900  
Camp area: 123,458m<sup>2</sup>

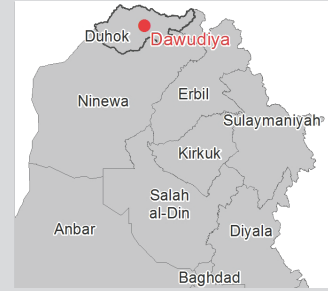
## Demographics

46% male / 54% female

2% Over 60  
23% 18-59  
10% 12-17  
10% 6-11  
9% 0-5



## Location Map



## IDP Camp Map - Dawudia

Lat.37° 5' 38.324" Long. 43° 13' 34.695" E



## Sectoral Minimum Standards

		Target	Previous Round	Current Round	Achievement
Education	% of children aged 6-11 attending formal school	100%	81%	63%	●
	% of children aged 12-17 attending formal school	100%	67%	86%	●
Food	% of households accessed Family Food Parcel or equivalent in the past month	100%	98%	96%	●
Health	Health services are available on-site or within walking distance	Yes	Yes	Yes	●
CCCM	Average open area per household	min. 30m <sup>2</sup>	91m <sup>2</sup>	89m <sup>2</sup>	●
Protection	% of IDPs registered on an individual basis (MODM/DDM)	100%	96%	95%	●
Shelter	Average covered area per person	min 3.5m <sup>2</sup>	10m <sup>2</sup>	10m <sup>2</sup>	●
	Average number of individuals per shelter	max 5	4	9	●
WASH	# of persons per latrine	max. 20	4	4	●
	# of persons per shower	max. 20	4	4	●
	Frequency of solid waste disposal at least weekly	Min. weekly	Yes	Yes	●

Targets based on minimum standards agreed with the CCCM Cluster, Iraq. Findings based on household-level data, enumerator field observations, and camp management documentation  
● Minimum standard reached, ● More than 50% minimum standard reached, ● Less than 50% of minimum standard reached or not at all





# IDP Camp Profile - Dawudia

Dahuk, Iraq  
May 2017

Management agency: Government and YAO Organization  
Manager/Focal point: Clara Eliea Gorla  
Phone number: 7507416450  
Email: dawoodiacamp@gmail.com  
Registration actor: Government and YAO Organization

## Shelter

### Top observed shelter type

Caravan 100%

### Top reported needed shelter items

Sun shading net 86%

Tarpaulin 80%

Timber 69%

### Top reported needed basic items

Kerosene gas stove 67%

Mattresses 64%

Cooking fuel 60%

### Top reported needed winter item

Clothes 50%

### Top reported needed summer item

Rechargeable fan 85%

## Food Security

### Reported access to food assistance

40% accessed food assistance in past month

95% received Public Distribution System (PDS) in past month

### Top three food consumption coping strategies

Cheaper food 40%

Eat fewer meals 13%

Reduce food intake for males 11%

## WASH

### Latrines and showers

0% reported public or communal latrines

0% public/communal latrines lockable from the inside

0% public/communal latrines with functioning lighting

### Top three reported methods of waste removal

Collected 81%

Bin 19%

n/a n/a

### Reported drinking water sources

0% connection inside the home to collective water storage

94% connection inside the home to private water storage

0% communal water tap outside the shelter

### Access to water

0% reported 24 consecutive hours without access to water in the past month

## Community Organisation

### IDP committees

100% reported awareness of IDP committee(s)

### Complaints mechanism

28% made a complaint about conditions or assistance

## Protection

### Family Separation

0% reported hosting unaccompanied or separated minors

0% reported that other family members intended to join them

### Vulnerable groups

Pregnant / lactating women 3%

Chronically ill individual(s) 7%

Disabled individual(s) 4%

Female headed households 6%

### Intentions

0% planned to move to a different location in next 3 months

### Restrictions

100% reported being able to leave the camp temporarily (e.g. to go to the market, for livelihood opportunities)

## Livelihoods

7% reported as being economically inactive

### Top three income sources\*:

Unskilled labour 27%

Public security official 22%

Low skilled service 14%

\*Households were asked to select all income sources within household.

### Top three reported livelihood coping strategies

Debt 62%

Reduce spending 44%

Spent savings 35%







# IDP Camp Profile - Kabarto 1

Dahuk, Iraq  
May 2017

Management agency: Government and YAO Organization  
Manager/Focal point: Sooud Mistoo Najem  
Phone number: 7504572922  
Email: Kabartoo1@gmail.com  
Registration actor: Government and YAO Organization

## Summary

This profile provides an overview of conditions in Kabarto 1 camp. Primary data was collected through household surveys on 7/5/2017. Households were randomly sampled to a 95% confidence and 10% margin of error, based on population figures provided by CCCM. In some cases, additional information from camp managers has been used to support findings.

## Camp Overview

# of individuals: 13,696  
# of households: 2,494  
Date opened: 26/11/14  
Occupied number: 3,000  
Ongoing extension: No  
Planned capacity: 3,000  
Camp area: 427,288m<sup>2</sup>

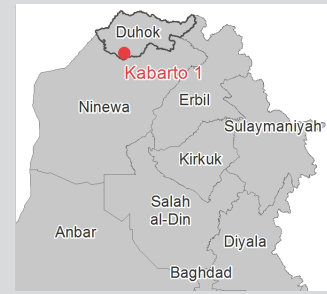
## Demographics

50% male / 50% female

2% | Over 60 | 2%  
22% | 18-59 | 22%  
8% | 12-17 | 9%  
11% | 6-11 | 9%  
7% | 0-5 | 8%

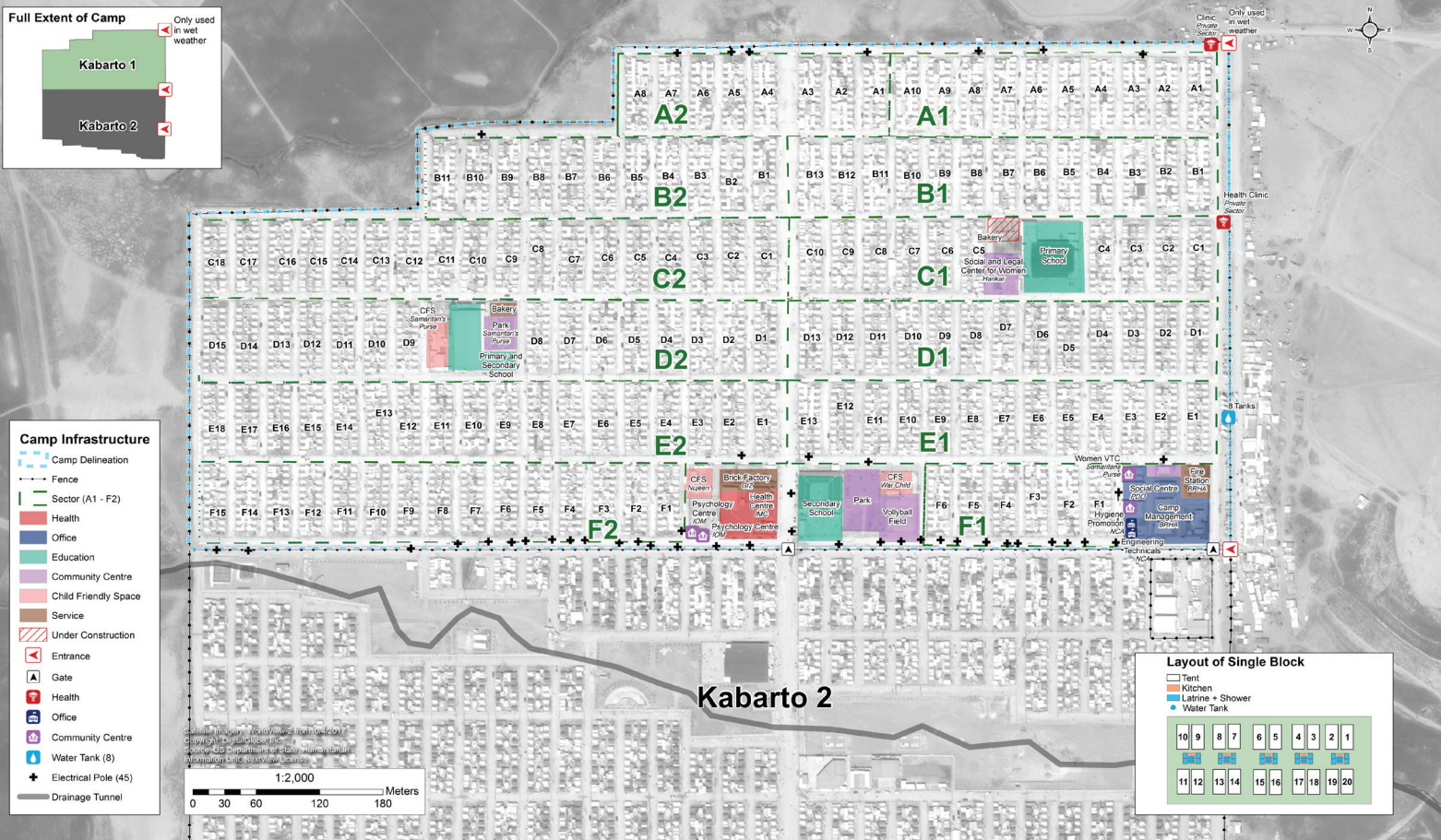


## Location Map



## IDP Camp Map - Kabarto 1

Lat.36° 47' 34.892" N Long. 42° 51' 29.428" E



## Sectoral Minimum Standards

		Target	Previous Round	Current Round	Achievement
Education	% of children aged 6-11 attending formal school	100%	87%	60%	●
	% of children aged 12-17 attending formal school	100%	68%	77%	●
Food	% of households accessed Family Food Parcel or equivalent in the past month	100%	91%	88%	●
Health	Health services are available on-site or within walking distance	Yes	Yes	Yes	●
CCCM	Average open area per household	min. 30m <sup>2</sup>	134m <sup>2</sup>	134m <sup>2</sup>	●
Protection	% of IDPs registered on an individual basis (MODM/DDM)	100%	98%	97%	●
Shelter	Average covered area per person	min 3.5m <sup>2</sup>	3.8m <sup>2</sup>	4.6m <sup>2</sup>	●
	Average number of individuals per shelter	max 5	5	8	●
WASH	# of persons per latrine	max. 20	5	5	●
	# of persons per shower	max. 20	5	5	●
	Frequency of solid waste disposal at least weekly	Min. weekly	Yes	Yes	●

Targets based on minimum standards agreed with the CCCM Cluster, Iraq. Findings based on household-level data, enumerator field observations, and camp management documentation  
● Minimum standard reached, ● More than 50% minimum standard reached, ● Less than 50% of minimum standard reached or not at all





# IDP Camp Profile - Kabarto 1

Dahuk, Iraq  
May 2017

Management agency: Government and YAO Organization  
Manager/Focal point: Sooud Mistoo Najem  
Phone number: 7504572922  
Email: Kabartoo1@gmail.com  
Registration actor: Government and YAO Organization

## Shelter

### Top observed shelter type

Tent 100%

### Top reported needed shelter items

Tarpaulin 94%

Sun shading net 50%

Timber 42%

### Top reported needed basic items

Kerosene gas stove 61%

Mattresses 57%

Cooking fuel 55%

### Top reported needed winter item

Clothes 52%

### Top reported needed summer item

Rechargeable fan 66%

## Food Security

### Reported access to food assistance

31% accessed food assistance in past month

96% received Public Distribution System (PDS) in past month

### Top three food consumption coping strategies

Cheaper food 31%

Borrowed food 13%

Eat fewer meals 9%

## WASH

### Latrines and showers

0% reported public or communal latrines

0% public/communal latrines lockable from the inside

0% public/communal latrines with functioning lighting

### Top three reported methods of waste removal

Collected 88%

Bin 12%

n/a n/a

### Reported drinking water sources

0% connection inside the home to collective water storage

80% connection inside the home to private water storage

20% communal water tap outside the shelter

### Access to water

0% reported 24 consecutive hours without access to water in the past month

## Community Organisation

### IDP committees

99% reported awareness of IDP committee(s)

### Complaints mechanism

33% made a complaint about conditions or assistance

## Protection

### Family Separation

0% reported hosting unaccompanied or separated minors

0% reported that other family members intended to join them

### Vulnerable groups

Pregnant / lactating women 3%

Chronically ill individual(s) 8%

Disabled individual(s) 3%

Female headed households 5%

### Intentions

0% planned to move to a different location in next 3 months

### Restrictions

100% reported being able to leave the camp temporarily (e.g. to go to the market, for livelihood opportunities)

## Livelihoods

14% reported as being economically inactive

### Top three income sources\*:

Public security official 33%

Unskilled labour 27%

Low skilled service 9%

\*Households were asked to select all income sources within household.

### Top three reported livelihood coping strategies

Debt 65%

Reduce spending 32%

Spent savings 25%





# IDP Camp Profile - Kabarto 2

Dahuk, Iraq  
May 2017

Management agency: Government and YAO Organization  
Manager/Focal point: Ibrahim Mohamed Abdulqahar  
Phone number: 7504920190  
Email: Kabartoo2@gmail.com  
Registration actor: Government and YAO Organization

## Summary

This profile provides an overview of conditions in Kabarto 2 camp. Primary data was collected through household surveys on 7/5/2017. Households were randomly sampled to a 95% confidence and 10% margin of error, based on population figures provided by CCCM. In some cases, additional information from camp managers has been used to support findings.

## Camp Overview

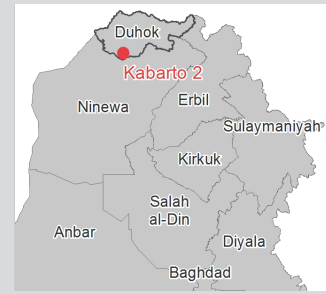
# of individuals: 13,933  
# of households: 2,576  
Date opened: 26/11/14  
Occupied number: 3,000  
Ongoing extension: No  
Planned capacity: 3,000  
Camp area: 479,171m<sup>2</sup>

## Demographics

50% male / 50% female

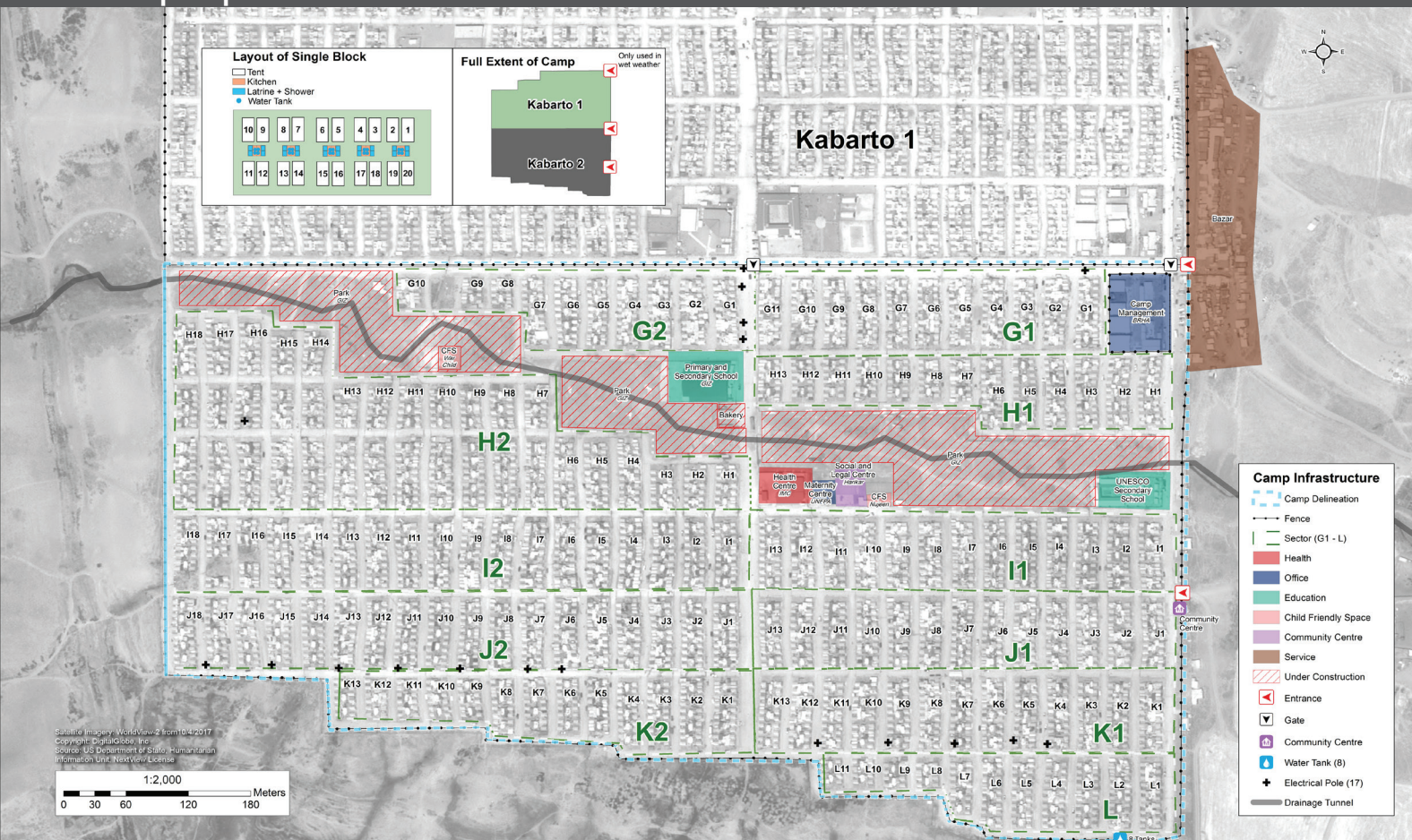
2%	Over 60	2%
21%	18-59	20%
8%	12-17	10%
10%	6-11	10%
9%	0-5	8%

## Location Map



## IDP Camp Map - Kabarto 2

Lat.36° 47' 8.675" N Long. 42° 51' 30.146" E



## Sectoral Minimum Standards

		Target	Previous Round	Current Round	Achievement
Education	% of children aged 6-11 attending formal school	100%	84%	61%	●
	% of children aged 12-17 attending formal school	100%	67%	75%	●
Food	% of households accessed Family Food Parcel or equivalent in the past month	100%	98%	92%	●
Health	Health services are available on-site or within walking distance	Yes	Yes	Yes	●
CCCM	Average open area per household	min. 30m <sup>2</sup>	132m <sup>2</sup>	126m <sup>2</sup>	●
Protection	% of IDPs registered on an individual basis (MODM/DDM)	100%	97%	92%	●
Shelter	Average covered area per person	min 3.5m <sup>2</sup>	3.8m <sup>2</sup>	4.6m <sup>2</sup>	●
	Average number of individuals per shelter	max 5	5	8	●
WASH	# of persons per latrine	max. 20	5	5	●
	# of persons per shower	max. 20	5	5	●
	Frequency of solid waste disposal at least weekly	Min. weekly	Yes	Yes	●

Targets based on minimum standards agreed with the CCCM Cluster, Iraq. Findings based on household-level data, enumerator field observations, and camp management documentation  
● Minimum standard reached, ● More than 50% minimum standard reached, ● Less than 50% of minimum standard reached or not at all





# IDP Camp Profile - Kabarto 2

Dahuk, Iraq  
May 2017

Management agency: Government and YAO Organization  
Manager/Focal point: Ibrahim Mohamed Abdulqahar  
Phone number: 7504920190  
Email: Kabartoo2@gmail.com  
Registration actor: Government and YAO Organization

## Shelter

### Top observed shelter type

Tent 100%

### Top reported needed shelter items

Tarpaulin 88%

Sun shading net 77%

Timber 52%

### Top reported needed basic items

Kerosene gas stove 60%

Blankets 53%

Cooking fuel 53%

### Top reported needed winter item

Clothes 49%

### Top reported needed summer item

Rechargeable fan 78%

## Food Security

### Reported access to food assistance

39% accessed food assistance in past month

95% received Public Distribution System (PDS) in past month

### Top three food consumption coping strategies

Cheaper food 39%

Borrowed food 21%

Eat fewer meals 21%

## WASH

### Latrines and showers

0% reported public or communal latrines

0% public/communal latrines lockable from the inside

0% public/communal latrines with functioning lighting

### Top three reported methods of waste removal

Collected 88%

Bin 12%

n/a n/a

### Reported drinking water sources

22% connection inside the home to collective water storage

77% connection inside the home to private water storage

0% communal water tap outside the shelter

### Access to water

0% reported 24 consecutive hours without access to water in the past month

## Community Organisation

### IDP committees

100% reported awareness of IDP committee(s)

### Complaints mechanism

26% made a complaint about conditions or assistance

## Protection

### Family Separation

0% reported hosting unaccompanied or separated minors

1% reported that other family members intended to join them

### Vulnerable groups

Pregnant / lactating women 2%

Chronically ill individual(s) 7%

Disabled individual(s) 3%

Female headed households 5%

### Intentions

1% planned to move to a different location in next 3 months

### Restrictions

100% reported being able to leave the camp temporarily (e.g. to go to the market, for livelihood opportunities)

## Livelihoods

11% reported as being economically inactive

### Top three income sources\*:

Unskilled labour 37%

Public security official 25%

Humanitarian aid 14%

\*Households were asked to select all income sources within household.

### Top three reported livelihood coping strategies

Debt 55%

Reduce spending 36%

Support from friends 25%







# IDP Camp Profile - Khanke

Dahuk, Iraq  
May 2017

Management agency: Government and YAO Organization  
Manager/Focal point: Amar Hussien Qader  
Phone number: 7501673539  
Email: Khankicamp@yahoo.com  
Registration actor: Government and YAO Organization

## Summary


This profile provides an overview of conditions in Khanke camp. Primary data was collected through household surveys on 8/5/2017. Households were randomly sampled to a 95% confidence and 10% margin of error, based on population figures provided by CCCM. In some cases, additional information from camp managers has been used to support findings.

## Camp Overview

# of individuals: 16,090  
# of households: 2,868  
Date opened: 20/8/14  
Occupied number: 3,120  
Ongoing extension: No  
Planned capacity: 3,120  
Camp area: 729,194m<sup>2</sup>

## Demographics

49% male / 51% female

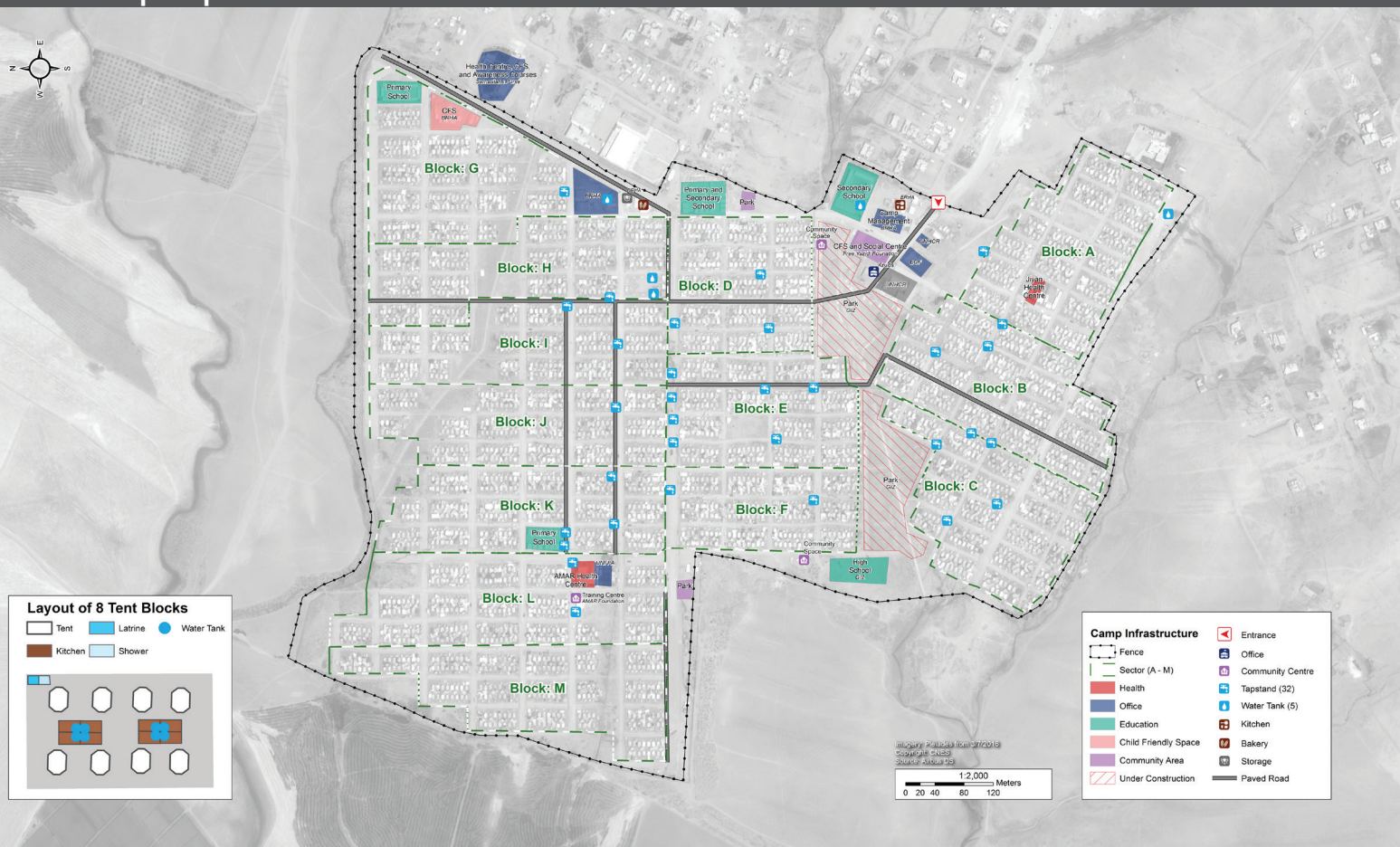


## Location Map



## IDP Camp Map - Khanke

Lat.36° 46' 46.403" N Long. 42° 46' 25.41" E



## Sectoral Minimum Standards

		Target	Previous Round	Current Round	Achievement
Education	% of children aged 6-11 attending formal school	100%	80%	76%	●
	% of children aged 12-17 attending formal school	100%	64%	77%	●
Food	% of households accessed Family Food Parcel or equivalent in the past month	100%	86%	85%	●
Health	Health services are available on-site or within walking distance	Yes	Yes	Yes	●
CCCM	Average open area per household	min. 30m <sup>2</sup>	215m <sup>2</sup>	214m <sup>2</sup>	●
Protection	% of IDPs registered on an individual basis (MODM/DDM)	100%	99%	91%	●
Shelter	Average covered area per person	min 3.5m <sup>2</sup>	3.1m <sup>2</sup>	3.1m <sup>2</sup>	●
	Average number of individuals per shelter	max 5	5	8	●
WASH	# of persons per latrine	max. 20	20	10	●
	# of persons per shower	max. 20	20	18	●
	Frequency of solid waste disposal at least weekly	Min. weekly	Yes	Yes	●

Targets based on minimum standards agreed with the CCCM Cluster, Iraq. Findings based on household-level data, enumerator field observations, and camp management documentation  
● Minimum standard reached, ● More than 50% minimum standard reached, ● Less than 50% of minimum standard reached or not at all





# IDP Camp Profile - Khanke

Dahuk, Iraq  
May 2017

Management agency: Government and YAO Organization  
Manager/Focal point: Amar Hussien Qader  
Phone number: 7501673539  
Email: Khankicamp@yahoo.com  
Registration actor: Government and YAO Organization

## Shelter

### Top observed shelter type

Tent 97%

### Top reported needed shelter items

Tarpaulin 96%

Sun shading net 78%

Timber 66%

### Top reported needed basic items

Blankets 65%

Mattresses 57%

Kitchen set 51%

### Top reported needed winter item

Clothes 52%

### Top reported needed summer item

Rechargeable fan 85%

## Food Security

### Reported access to food assistance

53% accessed food assistance in past month

94% received Public Distribution System (PDS) in past month

### Top three food consumption coping strategies

Cheaper food 53%

Eat fewer meals 27%

Borrowed 19%

## WASH

### Latrines and showers

42% reported public or communal latrines

40% public/communal latrines lockable from the inside

38% public/communal latrines with functioning lighting

### Top three reported methods of waste removal

Collected 89%

Bin 11%

n/a n/a

### Reported drinking water sources

13% connection inside the home to collective water storage

87% connection inside the home to private water storage

0% communal water tap outside the shelter

### Access to water

0% reported 24 consecutive hours without access to water in the past month

## Community Organisation

### IDP committees

100% reported awareness of IDP committee(s)

### Complaints mechanism

22% made a complaint about conditions or assistance

## Protection

### Family Separation

0% reported hosting unaccompanied or separated minors

0% reported that other family members intended to join them

### Vulnerable groups

Pregnant / lactating women 3%

Chronically ill individual(s) 6%

Disabled individual(s) 6%

Female headed households 10%

### Intentions

0% planned to move to a different location in next 3 months

### Restrictions

100% reported being able to leave the camp temporarily (e.g. to go to the market, for livelihood opportunities)

## Livelihoods

7% reported as being economically inactive

### Top three income sources\*:

Unskilled labour 32%

Public security official 20%

Low skilled service 18%

\*Households were asked to select all income sources within household.

### Top three reported livelihood coping strategies

Debt 57%

Reduce spending 40%

Support from friends 28%





# IDP Camp Profile - Rwanga Community

Dahuk, Iraq  
May 2017

Management agency: Government and YAO Organization  
Manager/Focal point: Nadiayr Lazgen Khalil  
Phone number: 7504575425  
Email: rawangacamp@gmail.com  
Registration actor: Government and YAO Organization

## Summary


This profile provides an overview of conditions in Rwanga Community camp. Primary data was collected through household surveys on 14/5/17. Households were randomly sampled to a 95% confidence and 10% margin of error, based on population figures provided by CCCM. In some cases, additional information from camp managers has been used to support findings.

## Camp Overview

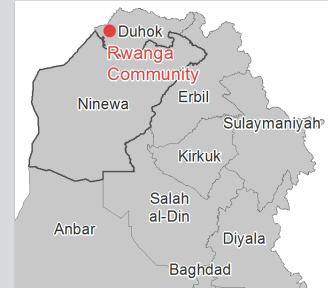
# of individuals: 14,725  
# of households: 2,759  
Date opened: 1/12/2014  
Occupied number: 3,004  
Ongoing extension: No  
Planned capacity: 3,004  
Camp area: 395,246m<sup>2</sup>

## Demographics

51% male / 49% female



## Location Map



## IDP Camp Map - Rwanga Community

Lat. 37° 3' 21.169" N Long. 42° 58' 58.983" E



## Sectoral Minimum Standards

		Target	Previous Round	Current Round	Achievement
Education	% of children aged 6-11 attending formal school	100%	75%	67%	●
	% of children aged 12-17 attending formal school	100%	70%	83%	●
Food	% of households accessed Family Food Parcel or equivalent in the past month	100%	97%	95%	●
Health	Health services are available on-site or within walking distance	Yes	Yes	Yes	●
CCCM	Average open area per household	min. 30m <sup>2</sup>	102m <sup>2</sup>	101m <sup>2</sup>	●
Protection	% of IDPs registered on an individual basis (MODM/DDM)	100%	98%	96%	●
Shelter	Average covered area per person	min 3.5m <sup>2</sup>	5.4m <sup>2</sup>	5.4m <sup>2</sup>	●
	Average number of individuals per shelter	max 5	5	8	●
WASH	# of persons per latrine	max. 20	5	5	●
	# of persons per shower	max. 20	5	5	●
	Frequency of solid waste disposal at least weekly	Min. weekly	Yes	Yes	●

Targets based on minimum standards agreed with the CCCM Cluster, Iraq. Findings based on household-level data, enumerator field observations, and camp management documentation  
● Minimum standard reached, ● More than 50% minimum standard reached, ● Less than 50% of minimum standard reached or not at all





# IDP Camp Profile - Rwanga Community

Dahuk, Iraq  
May 2017

Management agency: Government and YAO Organization  
Manager/Focal point: Nadiayr Lazgen Khalil  
Phone number: 7504575425  
Email: rawangacamp@gmail.com  
Registration actor: Government and YAO Organization

## Shelter

### Top observed shelter type

Caravan 100% 


### Top reported needed shelter items

Sun shading net 67% 


Tarpaulin 50% 

Timber 43% 


### Top reported needed basic items

Mattresses 59% 

Kerosene gas stove 55% 

Cooking fuel 51% 

### Top reported needed winter item

Clothes 67% 

### Top reported needed summer item

Rechargeable fan 74% 

## Community Organisation

### IDP committees

100% reported awareness of IDP committee(s)

### Complaints mechanism


34% made a complaint about conditions or assistance


## Protection


### Family Separation


0% reported hosting unaccompanied or separated minors  
1% reported that other family members intended to join them

### Vulnerable groups

Pregnant / lactating women 4% 

Chronically ill individual(s) 7% 

Disabled individual(s) 4% 

Female headed households 3% 

### Intentions

1% planned to move to a different location in next 3 months

### Restrictions


100% reported being able to leave the camp temporarily (e.g. to go to the market, for livelihood opportunities)

## Food Security


### Reported access to food assistance

25% accessed food assistance in past month  
93% received Public Distribution System (PDS) in past month

### Top three food consumption coping strategies

Cheaper food 25% 

Borrowed food 9% 

Eat fewer meals 7% 


## WASH

### Latrines and showers

0% reported public or communal latrines  
0% public/communal latrines lockable from the inside  
0% public/communal latrines with functioning lighting

### Top three reported methods of waste removal

Collected 88% 

Bin 12% 

n/a n/a

### Reported drinking water sources

0% connection inside the home to collective water storage  
97% connection inside the home to private water storage  
0% communal water tap outside the shelter


### Access to water


0% reported 24 consecutive hours without access to water in the past month


## Livelihoods

18% reported as being economically inactive

### Top three income sources\*:

Public security official 29% 


Unskilled labour 22% 

Low skilled service 6% 

\*Households were asked to select all income sources within household.

### Top three reported livelihood coping strategies

Debt 48% 

Sold assistance 44% 

Spent savings 42% 





# IDP Camp Profile - Shariya

Dahuk, Iraq  
May 2017

Management agency: Government and YAO Organization  
Manager/Focal point: Hakar Muhammad Ameen  
Phone number: 7504578875  
Email: tanahi\_2015@lcloud.com  
Registration actor: Government and YAO Organization

## Summary


This profile provides an overview of conditions in Shariya camp. Primary data was collected through household surveys on 8/5/2017. Households were randomly sampled to a 95% confidence and 10% margin of error, based on population figures provided by CCCM. In some cases, additional information from camp managers has been used to support findings.

## Camp Overview

# of individuals: 16,411  
# of households: 3,664  
Date opened: 1/11/2014  
Occupied number: 4,000  
Ongoing extension: No  
Planned capacity: 4,000  
Camp area: 453,837m<sup>2</sup>

## Demographics

50% male / 50% female



## Location Map



## IDP Camp Map - Shariya

Lat.35° 25' 55.395" N Long. 45° 35' 24.967" E



## Sectoral Minimum Standards

		Target	Previous Round	Current Round	Achievement
Education	% of children aged 6-11 attending formal school	100%	84%	53%	●
	% of children aged 12-17 attending formal school	100%	62%	78%	●
Food	% of households accessed Family Food Parcel or equivalent in the past month	100%	90%	62%	●
Health	Health services are available on-site or within walking distance	Yes	Yes	Yes	●
CCCM	Average open area per household	min. 30m <sup>2</sup>	108m <sup>2</sup>	93m <sup>2</sup>	●
Protection	% of IDPs registered on an individual basis (MODM/DDM)	100%	95%	95%	●
Shelter	Average covered area per person	min 3.5m <sup>2</sup>	4.6m <sup>2</sup>	5.7m <sup>2</sup>	●
	Average number of individuals per shelter	max 5	4	8	●
WASH	# of persons per latrine	max. 20	18	18	●
	# of persons per shower	max. 20	19	19	●
	Frequency of solid waste disposal at least weekly	Min. weekly	Yes	Yes	●

Targets based on minimum standards agreed with the CCCM Cluster, Iraq. Findings based on household-level data, enumerator field observations, and camp management documentation  
● Minimum standard reached, ● More than 50% minimum standard reached, ● Less than 50% of minimum standard reached or not at all





# IDP Camp Profile - Shariya

Dahuk, Iraq  
May 2017

Management agency: Government and YAO Organization  
Manager/Focal point: Hakar Muhammad Ameen  
Phone number: 7504578875  
Email: tanahi\_2015@lcloud.com  
Registration actor: Government and YAO Organization

## Shelter

### Top observed shelter type

Tent 100%

### Top reported needed shelter items

Tarpaulin 93%

Timber 65%

Sun shading net 64%

### Top reported needed basic items

Mattresses 64%

Cooking fuel 48%

Kerosene gas stove 46%

### Top reported needed winter item

Kerosene 48%

### Top reported needed summer item

Rechargeable fan 81%

## Community Organisation

### IDP committees

98% reported awareness of IDP committee(s)

### Complaints mechanism

36% made a complaint about conditions or assistance

## Protection

### Family Separation

0% reported hosting unaccompanied or separated minors  
0% reported that other family members intended to join them

### Vulnerable groups

Pregnant / lactating women 2%

Chronically ill individual(s) 7%

Disabled individual(s) 5%

Female headed households 9%

### Intentions

0% planned to move to a different location in next 3 months

### Restrictions

100% reported being able to leave the camp temporarily (e.g. to go to the market, for livelihood opportunities)

## Food Security

### Reported access to food assistance

37% accessed food assistance in past month  
97% received Public Distribution System (PDS) in past month

### Top three food consumption coping strategies

Cheaper food 37%

Borrowed food 12%

Eat fewer meals 12%

## WASH

### Latrines and showers

30% reported public or communal latrines  
88% public/communal latrines lockable from the inside  
81% public/communal latrines with functioning lighting

### Top three reported methods of waste removal

Collected 93%

Bin 7%

n/a n/a

### Reported drinking water sources

34% connection inside the home to collective water storage  
0% connection inside the home to private water storage  
66% communal water tap outside the shelter

### Access to water

0% reported 24 consecutive hours without access to water in the past month

## Livelihoods

10% reported as being economically inactive

### Top three income sources\*:

Public security official 31%

Unskilled labour 26%

Unskilled agricultural labour 9%

\*Households were asked to select all income sources within household.

### Top three reported livelihood coping strategies

Debt 67%

Reduce spending 31%

Spent savings 30%







# IDP Camp Profile - Alwand 1

Diyala, Iraq  
May 2017

Management agency: Government  
Manager/Focal point: Methaq Abdul Hamad  
Phone number: 7705887797  
Email: MethaQmn@yahoo.com  
Registration actor: Government

## Summary

This profile provides an overview of conditions in Alwand 1 camp. Primary data was collected through household surveys on 22/6/17. Households were randomly sampled to a 95% confidence and 10% margin of error, based on population figures provided by CCCM. In some cases, additional information from camp managers has been used to support findings.

## Camp Overview

# of individuals: 4,021  
# of households: 908  
Date opened: 1/8/2014  
Occupied number: 876  
Ongoing extension: No  
Planned capacity: 1,600  
Camp area: 225,388m<sup>2</sup>

## Demographics

50% male / 50% female

1%	Over 60	2%
22%	18-59	22%
9%	12-17	8%
10%	6-11	9%
8%	0-5	9%



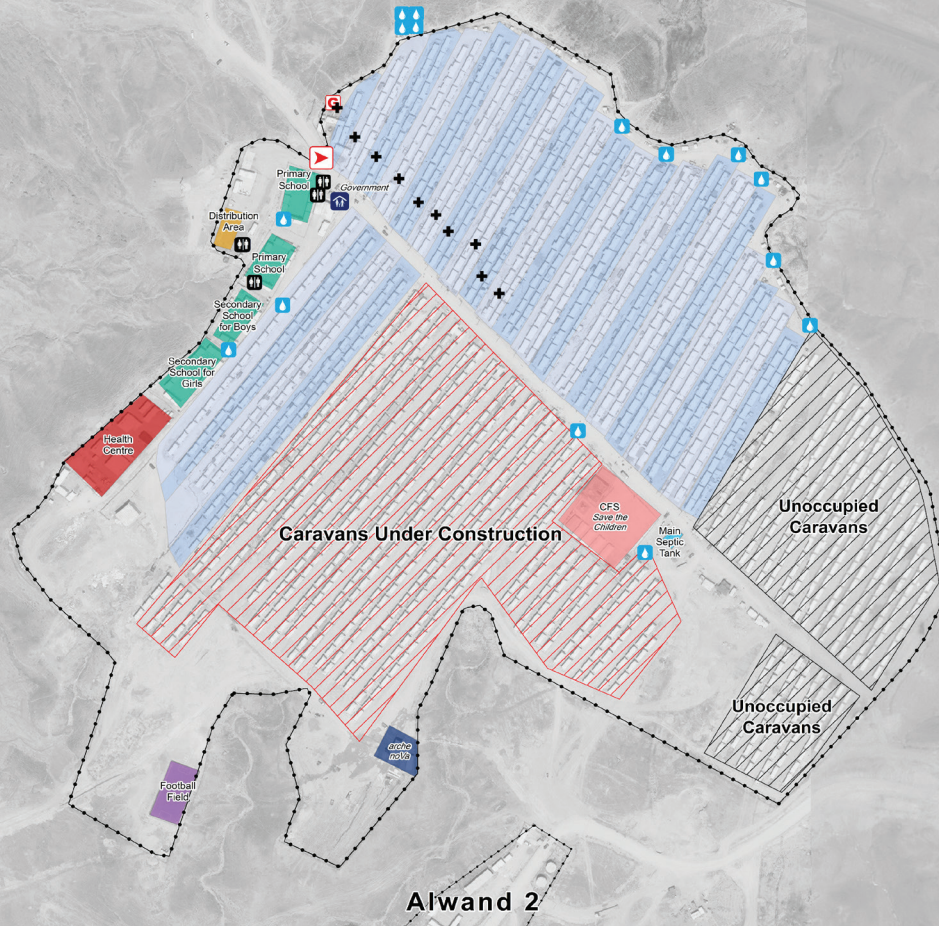
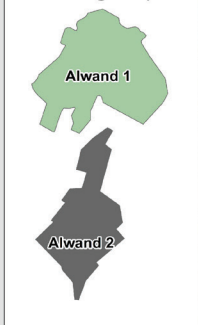
## Location Map




## IDP Camp Map - Alwand 1

Lat. 35° 25' 3.431" N Long. 45° 36' 21.359" E

### Surrounding Camp Area



### Camp Infrastructure



## Sectoral Minimum Standards

		Target	Previous Round	Current Round	Achievement
Education	% of children aged 6-11 attending formal school	100%	93%	70%	●
	% of children aged 12-17 attending formal school	100%	68%	74%	●
Food	% of households accessed Family Food Parcel or equivalent in the past month	100%	100%	100%	●
Health	Health services are available on-site or within walking distance	Yes	Yes	Yes	●
CCCM	Average open area per household	min. 30m <sup>2</sup>	193m <sup>2</sup>	193m <sup>2</sup>	●
Protection	% of IDPs registered on an individual basis (MODM/DDM)	100%	96%	96%	●
Shelter	Average covered area per person	min 3.5m <sup>2</sup>	5.6m <sup>2</sup>	5.6m <sup>2</sup>	●
	Average number of individuals per shelter	max 5	3	5	●
WASH	# of persons per latrine	max. 20	3	2	●
	# of persons per shower	max. 20	3	3	●
	Frequency of solid waste disposal at least weekly	Min. weekly	Yes	Yes	●

Targets based on minimum standards agreed with the CCCM Cluster, Iraq. Findings based on household-level data, enumerator field observations, and camp management documentation  
● Minimum standard reached, ● More than 50% minimum standard reached, ● Less than 50% of minimum standard reached or not at all





# IDP Camp Profile - Alwand 1

Diyala, Iraq  
May 2017

Management agency: Government  
Manager/Focal point: Methaq Abdul Hamad  
Phone number: 7705887797  
Email: MethaQmn@yahoo.com  
Registration actor: Government

## Shelter

### Top observed shelter type

Caravan 100%

### Top reported needed shelter items

Sun shading net 80%

Tarpaulin 61%

Timber 22%

### Top reported needed basic items

Jerry can 65%

Mattresses 48%

Kitchen set 35%

### Top reported needed winter item

Clothes 86%

### Top reported needed summer item

Rechargeable fan 86%

## Community Organisation

### IDP committees

100% reported awareness of IDP committee(s)

### Complaints mechanism

11% made a complaint about conditions or assistance

## Protection

### Family Separation

0% reported hosting unaccompanied or separated minors  
1% reported that other family members intended to join them

### Vulnerable groups

Pregnant / lactating women 1%

Chronically ill individual(s) 5%

Disabled individual(s) 2%

Female headed households 6%

### Intentions

1% planned to move to a different location in next 3 months

### Restrictions

100% reported being able to leave the camp temporarily (e.g. to go to the market, for livelihood opportunities)

## Food Security

### Reported access to food assistance

21% accessed food assistance in past month  
7% received Public Distribution System (PDS) in past month

### Top three food consumption coping strategies

Cheaper food 21%

Borrowed food 1%

n/a n/a

## WASH

### Latrines and showers

0% reported public or communal latrines  
0% public/communal latrines lockable from the inside  
0% public/communal latrines with functioning lighting

### Top three reported methods of waste removal

Collected 100%

n/a n/a

n/a n/a

### Reported drinking water sources

61% connection inside the home to collective water storage  
0% connection inside the home to private water storage  
0% communal water tap outside the shelter

### Access to water

1% reported 24 consecutive hours without access to water in the past month

## Livelihoods

0% reported as being economically inactive

### Top three income sources\*:

Unskilled labour 34%

Unskilled agricultural labour 26%

Low skilled service 9%

\*Households were asked to select all income sources within household.

### Top three reported livelihood coping strategies

Debt 23%

Charitable donations 19%

Support from friends 16%



## IDP Camp Profile - Alwand 2

**Diyala, Iraq**  
**May 2017**

**Management agency:** Government and YAO Organization  
**Manager/Focal point:** Ibrahim Karam Ali  
**Phone number:** 7703537139  
**Email:** n/a  
**Registration actor:** Government and YAO Organization

## Summary

This profile provides an overview of conditions in Alwand 2 camp. Primary data was collected through household surveys on 29-06-2017. Households were randomly sampled to a 95% confidence and 10% margin of error, based on population figures provided by CCCM. In some cases, additional information from camp managers has been used to support findings.

## Camp Overview

# of individuals: 1,666  
# of households: 370  
Date opened: 16/11/15  
Occupied number: 438  
Ongoing extension: No  
Planned capacity: 512  
Camp area: 148,345m<sup>2</sup>

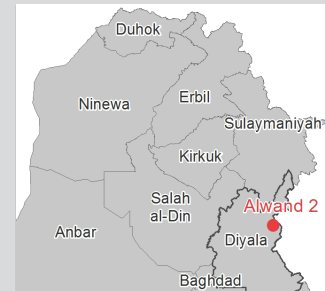
## Demographics

**53% male / 47% female**

1%	Over 60	1%
21%	18-59	22%
11%	12-17	10%
10%	6-11	7%
10%	0-5	7%

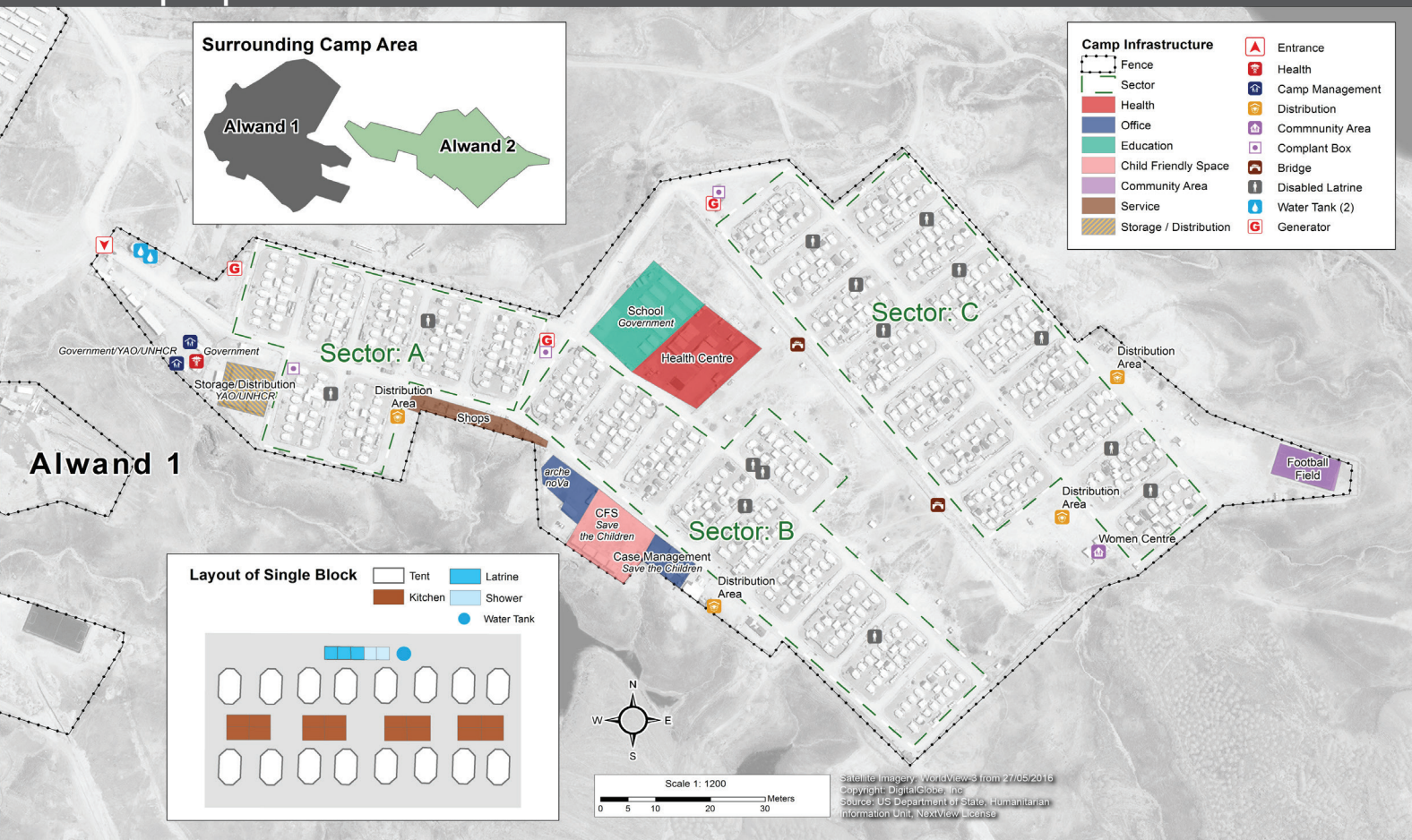


## Location Map



## IDP Camp Map - Alwand 2

**Lat.34° 19' 26.35" N Long. 45° 27' 11.29" E**



## Sectoral Minimum Standards

Sectoral Minimum Standards		Target	Previous Round	Current Round	Achievement
Education	% of children aged 6-11 attending formal school	100%	77%	16%	🔴
	% of children aged 12-17 attending formal school	100%	63%	80%	🟡
Food	% of households accessed Family Food Parcel or equivalent in the past month	100%	99%	97%	🟡
Health	Health services are available on-site or within walking distance	Yes	Yes	Yes	🟢
CCCM	Average open area per household	min. 30m²	309m²	309m²	🟢
Protection	% of IDPs registered on an individual basis (MODM/DDM)	100%	95%	98%	🟡
Shelter	Average covered area per person	min 3.5m²	4.6m²	4.6m²	🟢
	Average number of individuals per shelter	max 5	4	5	🔴
WASH	# of persons per latrine	max. 20	4	7	🟢
	# of persons per shower	max. 20	4	11	🟢
	Frequency of solid waste disposal at least weekly	Min. weekly	Yes	Yes	🟢

Targets based on minimum standards agreed with the CCCM Cluster, Iraq. Findings based on household-level data, enumerator field observations, and camp management documentation

● Minimum standard reached. ● More than 50% minimum standard reached. ● Less than 50% of minimum standard reached or not at all



# IDP Camp Profile - Alwand 2

Diyala, Iraq  
May 2017

Management agency: Government and YAO Organization  
Manager/Focal point: Ibrahim Karam Ali  
Phone number: 7703537139  
Email: n/a  
Registration actor: Government and YAO Organization

## Shelter

### Top observed shelter type

Tent 100%

### Top reported needed shelter items

Sun shading net 85%

Tarpaulin 71%

Timber 16%

### Top reported needed basic items

Jerry can 65%

Mattresses 55%

Kitchen set 33%

### Top reported needed winter item

Clothes 83%

### Top reported needed summer item

Rechargeable fan 86%

## Food Security

### Reported access to food assistance

24% accessed food assistance in past month

7% received Public Distribution System (PDS) in past month

### Top three food consumption coping strategies

Cheaper food 24%

n/a n/a

n/a n/a

## WASH

### Latrines and showers

19% reported public or communal latrines

20% public/communal latrines lockable from the inside

15% public/communal latrines with functioning lighting

### Top three reported methods of waste removal

Collected 90%

Bin 10%

n/a n/a

### Reported drinking water sources

34% connection inside the home to collective water storage

0% connection inside the home to private water storage

0% communal water tap outside the shelter

### Access to water

2% reported 24 consecutive hours without access to water in the past month

## Community Organisation

### IDP committees

100% reported awareness of IDP committee(s)

### Complaints mechanism

17% made a complaint about conditions or assistance

## Protection

### Family Separation

0% reported hosting unaccompanied or separated minors

1% reported that other family members intended to join them

### Vulnerable groups

Pregnant / lactating women 2%

Chronically ill individual(s) 5%

Disabled individual(s) 2%

Female headed households 12%

### Intentions

1% planned to move to a different location in next 3 months

### Restrictions

100% reported being able to leave the camp temporarily (e.g. to go to the market, for livelihood opportunities)

## Livelihoods

0% reported as being economically inactive

### Top three income sources\*:

Unskilled labour 38%

Unskilled agricultural labour 21%

Low skilled service 16%

\*Households were asked to select all income sources within household.

### Top three reported livelihood coping strategies

Charitable donation 24%

Debt 23%

Support from friends 16%







# IDP Camp Profile - Qoratu

Diyala, Iraq  
May 2017

Management agency: Government and YAO Organization  
Manager/Focal point: Afrasiyao Mahmoud Saleh  
Phone number: 7701390545  
Email: n/a  
Registration actor: Government and YAO Organization

## Summary


This profile provides an overview of conditions in Qoratu camp. Primary data was collected through household surveys on 29-06-2017. Households were randomly sampled to a 95% confidence and 10% margin of error, based on population figures provided by CCCM. In some cases, additional information from camp managers has been used to support findings.

## Camp Overview

# of individuals: 1,394  
# of households: 305  
Date opened: 16-11-15  
Occupied number: 359  
Ongoing extension: No  
Planned capacity: 528  
Camp area: 236,105m<sup>2</sup>

## Demographics

52% male / 48% female



## Location Map



## IDP Camp Map - Qoratu

Lat.34° 32' 39.908" N Long. 45° 23' 26.923" E



## Sectoral Minimum Standards

		Target	Previous Round	Current Round	Achievement
Education	% of children aged 6-11 attending formal school	100%	86%	58%	●
	% of children aged 12-17 attending formal school	100%	70%	83%	●
Food	% of households accessed Family Food Parcel or equivalent in the past month	100%	100%	100%	●
Health	Health services are available on-site or within walking distance	Yes	Yes	Yes	●
CCCM	Average open area per household	min. 30m <sup>2</sup>	460m <sup>2</sup>	460m <sup>2</sup>	●
Protection	% of IDPs registered on an individual basis (MODM/DDM)	100%	98%	97%	●
Shelter	Average covered area per person	min 3.5m <sup>2</sup>	3.7m <sup>2</sup>	3.7m <sup>2</sup>	●
	Average number of individuals per shelter	max 5	3	5	●
WASH	# of persons per latrine	max. 20	1	3	●
	# of persons per shower	max. 20	1	3	●
	Frequency of solid waste disposal at least weekly	Min. weekly	Yes	Yes	●

Targets based on minimum standards agreed with the CCCM Cluster, Iraq. Findings based on household-level data, enumerator field observations, and camp management documentation  
● Minimum standard reached, ● More than 50% minimum standard reached, ● Less than 50% of minimum standard reached or not at all





# IDP Camp Profile - Qoratu

Diyala, Iraq  
May 2017

Management agency: Government and YAO Organization  
Manager/Focal point: Afrasiyao Mahmoud Saleh  
Phone number: 7701390545  
Email: n/a  
Registration actor: Government and YAO Organization

## Shelter

### Top observed shelter type

Tent 100%

### Top reported needed shelter items

Tarpaulin 71%  
Sun shading net 71%  
Timber 5%

### Top reported needed basic items

Mattresses 64%  
Jerry cans 50%  
Blankets 32%

### Top reported needed winter item

Clothes 87%

### Top reported needed summer item

Rechargeable fan 87%

## Food Security

### Reported access to food assistance

23% accessed food assistance in past month  
5% received Public Distribution System (PDS) in past month

### Top three food consumption coping strategies

Cheaper food 23%  
Borrowed food 3%  
n/a n/a

## WASH

### Latrines and showers

0% reported public or communal latrines  
0% public/communal latrines lockable from the inside  
0% public/communal latrines with functioning lighting

### Top three reported methods of waste removal

Collected 90%  
Bin 10%  
n/a n/a

### Reported drinking water sources

32% connection inside the home to collective water storage  
0% connection inside the home to private water storage  
68% communal water tap outside the shelter

### Access to water

0% reported 24 consecutive hours without access to water in the past month

## Community Organisation

### IDP committees

100% reported awareness of IDP committee(s)

### Complaints mechanism

15% made a complaint about conditions or assistance

## Protection

### Family Separation

0% reported hosting unaccompanied or separated minors  
3% reported that other family members intended to join them

### Vulnerable groups

Pregnant / lactating women 3%  
Chronically ill individual(s) 3%  
Disabled individual(s) 1%  
Female headed households 9%

### Intentions

3% planned to move to a different location in next 3 months

### Restrictions

99% reported being able to leave the camp temporarily (e.g. to go to the market, for livelihood opportunities)

## Livelihoods

0% reported as being economically inactive

### Top three income sources\*:

Unskilled agricultural labour 37%  
Unskilled labour 24%  
Pension 12%

\*Households were asked to select all income sources within household.

### Top three reported livelihood coping strategies

Debt 24%  
Debt 24%  
Support from friends 15%



## IDP Camp Profile - Ankawa 2

**Erbil, Iraq**  
**May 2017**

**Management agency:** Government and YAO Organization  
**Manager/Focal point:** Fr. AmaNoel adel Kloo  
**Phone number:** 7503533955  
**Email:** P.raid2007@yahoo.com  
**Registration actor:** Government and YAO Organization

## Summary

This profile provides an overview of conditions in Ankawa 2 camp. Primary data was collected through household surveys on 3/5/2017. Households were randomly sampled to a 95% confidence and 10% margin of error, based on population figures provided by CCCM. In some cases, additional information from camp managers has been used to support findings.

## Camp Overview

# of individuals: 5,000

# of households: 1,200

Date opened: 10/4/2015

Occupied number: 1,000

Ongoing extension: No

Planned capacity: 1,000

Camp area: 189,556m<sup>2</sup>

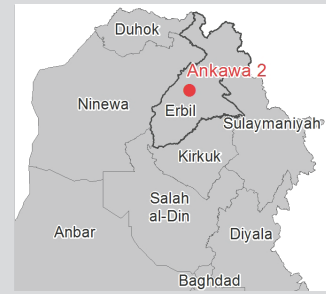
## Demographics

**52% male / 48% female**

Age Group	Percentage
Over 60	4%
18-59	26%
12-17	8%
6-11	6%
0-5	4%



## Location Map



## IDP Camp Map - Ankawa 2

**Lat.36° 14' 4.035" N Long. 44° 0' 39.412" E**



## Sectoral Minimum Standards

Sectoral Minimum Standards		Target	Previous Round	Current Round	Achievement
Education	% of children aged 6-11 attending formal school	100%	88%	47%	🔴
	% of children aged 12-17 attending formal school	100%	81%	79%	🟡
Food	% of households accessed Family Food Parcel or equivalent in the past month	100%	98%	99%	🟡
Health	Health services are available on-site or within walking distance	Yes	Yes	Yes	🟢
CCCM	Average open area per household	min. 30m²	124m²	129m²	🟢
Protection	% of IDPs registered on an individual basis (MODM/DDM)	100%	99%	98%	🟡
Shelter	Average covered area per person	min 3.5m²	6.8m²	6.7m²	🟢
	Average number of individuals per shelter	max 5	5	5	🟢
WASH	# of persons per latrine	max. 20	5	5	🟢
	# of persons per shower	max. 20	5	5	🟢
	Frequency of solid waste disposal at least weekly	Min. weekly	Yes	Yes	🟢

Targets based on minimum standards agreed with the CCCM Cluster, Iraq. Findings based on household-level data, enumerator field observations, and camp management documentation



# IDP Camp Profile - Ankawa 2

Erbil, Iraq  
May 2017

Management agency: Government and YAO Organization  
Manager/Focal point: Fr. AmaNoel adel Kloo  
Phone number: 7503533955  
Email: P.raid2007@yahoo.com  
Registration actor: Government and YAO Organization

## Shelter

### Top observed shelter type

Caravan 100%

### Top reported needed shelter items

Sun shading net 85%

Tarpaulin 67%

Timber 49%

### Top reported needed basic items

Blankets 72%

Mattresses 70%

Kitchen set 46%

### Top reported needed winter item

Clothes 70%

### Top reported needed summer item

Rechargeable fan 97%

## Food Security

### Reported access to food assistance

26% accessed food assistance in past month

46% received Public Distribution System (PDS) in past month

### Top three food consumption coping strategies

Cheaper food 26%

Borrowed food 17%

Eat fewer meals 5%

## WASH

### Latrines and showers

1% reported public or communal latrines

1% public/communal latrines lockable from the inside

1% public/communal latrines with functioning lighting

### Top three reported methods of waste removal

Collected 100%

n/a n/a

n/a n/a

### Reported drinking water sources

0% connection inside the home to collective water storage

65% connection inside the home to private water storage

0% communal water tap outside the shelter

### Access to water

0% reported 24 consecutive hours without access to water in the past month

## Community Organisation

### IDP committees

100% reported awareness of IDP committee(s)

### Complaints mechanism

7% made a complaint about conditions or assistance

## Protection

### Family Separation

0% reported hosting unaccompanied or separated minors

3% reported that other family members intended to join them

### Vulnerable groups

Pregnant / lactating women 2%

Chronically ill individual(s) 11%

Disabled individual(s) 3%

Female headed households 9%

### Intentions

3% planned to move to a different location in next 3 months

### Restrictions

100% reported being able to leave the camp temporarily (e.g. to go to the market, for livelihood opportunities)

## Livelihoods

1% reported as being economically inactive

### Top three income sources\*:

Low skilled service 20%

Public security official 18%

Unskilled labour 15%

\*Households were asked to select all income sources within household.

### Top three reported livelihood coping strategies

Spent savings 41%

Selling assets 28%

Charitable donations 11%







# IDP Camp Profile - Baharka

Erbil, Iraq  
May 2017

Management agency: Government and YAO Organization  
Manager/Focal point: Mevan Sadeeq Abdoullah  
Phone number: 7504265515  
Email: Mevan88akreyi@gmail.com  
Registration actor: Government and YAO Organization

## Summary


This profile provides an overview of conditions in Baharka camp. Primary data was collected through household surveys on 8/5/2017. Households were randomly sampled to a 95% confidence and 10% margin of error, based on population figures provided by CCCM. In some cases, additional information from camp managers has been used to support findings.

## Camp Overview

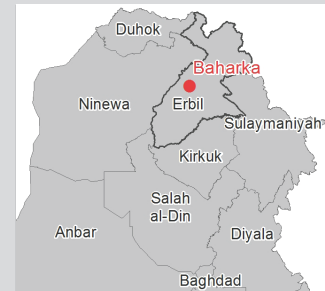
# of individuals: 4,200  
# of households: 837  
Date opened: 18/8/14  
Occupied number: 4,200  
Ongoing extension: No  
Planned capacity: 4,200  
Camp area: 307,087m<sup>2</sup>

## Demographics

53% male / 47% female

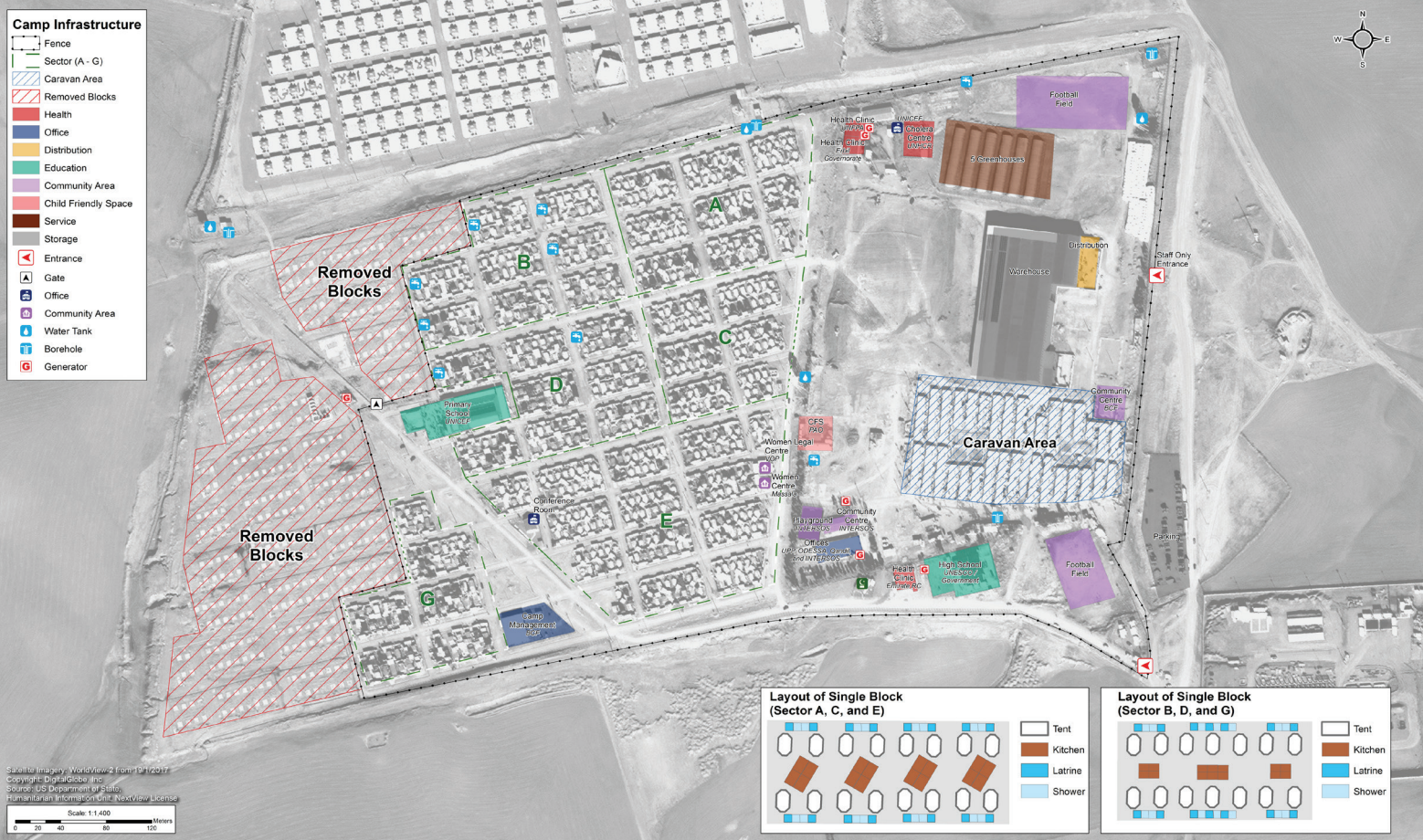


## Location Map



## IDP Camp Map - Baharka

Lat.36° 17' 40.022" N Long. 43° 59' 39.655" E



## Sectoral Minimum Standards

		Target	Previous Round	Current Round	Achievement
Education	% of children aged 6-11 attending formal school	100%	82%	63%	●
	% of children aged 12-17 attending formal school	100%	46%	84%	●
Food	% of households accessed Family Food Parcel or equivalent in the past month	100%	87%	98%	●
Health	Health services are available on-site or within walking distance	Yes	Yes	Yes	●
CCCM	Average open area per household	min. 30m <sup>2</sup>	285m <sup>2</sup>	182m <sup>2</sup>	●
Protection	% of IDPs registered on an individual basis (MODM/DDM)	100%	98%	100%	●
Shelter	Average covered area per person	min 3.5m <sup>2</sup>	5.4m <sup>2</sup>	5.4m <sup>2</sup>	●
	Average number of individuals per shelter	max 5	4	6	●
WASH	# of persons per latrine	max. 20	5	1	●
	# of persons per shower	max. 20	5	1	●
	Frequency of solid waste disposal at least weekly	Min. weekly	Yes	Yes	●

Targets based on minimum standards agreed with the CCCM Cluster, Iraq. Findings based on household-level data, enumerator field observations, and camp management documentation  
● Minimum standard reached, ● More than 50% minimum standard reached, ● Less than 50% of minimum standard reached or not at all





# IDP Camp Profile - Baharka

Erbil, Iraq  
May 2017

Management agency: Government and YAO Organization  
Manager/Focal point: Mevan Sadeeq Abdoullah  
Phone number: 7504265515  
Email: Mevan88akreyi@gmail.com  
Registration actor: Government and YAO Organization

## Shelter

### Top observed shelter type

Tent 78%

### Top reported needed shelter items

Sun shading net 90%

Tarpaulin 86%

Timber 63%

### Top reported needed basic items

Mattresses 79%

Blankets 73%

Kerosene gas stove 43%

### Top reported needed winter item

Clothes 74%

### Top reported needed summer item

Rechargeable fan 96%

## Food Security

### Reported access to food assistance

30% accessed food assistance in past month

28% received Public Distribution System (PDS) in past month

### Top three food consumption coping strategies

Cheaper food 30%

Borrowed food 12%

Eat fewer meals 12%

## WASH

### Latrines and showers

0% reported public or communal latrines

0% public/communal latrines lockable from the inside

0% public/communal latrines with functioning lighting

### Top three reported methods of waste removal

Collected 100%

n/a n/a

n/a n/a

### Reported drinking water sources

0% connection inside the home to collective water storage

100% connection inside the home to private water storage

0% communal water tap outside the shelter

### Access to water

0% reported 24 consecutive hours without access to water in the past month

## Community Organisation

### IDP committees

100% reported awareness of IDP committee(s)

### Complaints mechanism

5% made a complaint about conditions or assistance

## Protection

### Family Separation

0% reported hosting unaccompanied or separated minors

1% reported that other family members intended to join them

### Vulnerable groups

Pregnant / lactating women 2%

Chronically ill individual(s) 9%

Disabled individual(s) 3%

Female headed households 9%

### Intentions

1% planned to move to a different location in next 3 months

### Restrictions

100% reported being able to leave the camp temporarily (e.g. to go to the market, for livelihood opportunities)

## Livelihoods

19% reported as being economically inactive

### Top three income sources\*:

Unskilled labour 21%

Low skilled service 16%

Public security official 12%

\*Households were asked to select all income sources within household.

### Top three reported livelihood coping strategies

Selling assets 36%

Debt 27%

Support from friends 22%







# IDP Camp Profile - Debaga 1

Erbil, Iraq  
May 2017

Management agency: Government and YAO Organization  
Manager/Focal point: Hoger Mohammed Ahmad  
Phone number: 7511720409  
Email: dibaga1.cm@bcf.krd  
Registration actor: Government and YAO Organization

## Summary

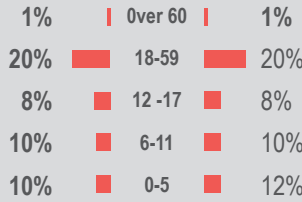
This profile provides an overview of conditions in Debaga 1 camp. Primary data was collected through household surveys on 9/5/2017. Households were randomly sampled to a 95% confidence and 10% margin of error, based on population figures provided by CCCM. In some cases, additional information from camp managers has been used to support findings.

## Camp Overview

# of individuals: 12,745  
# of households: 2,319  
Date opened: 18/10/15  
Occupied number: 2,319  
Ongoing extension: No  
Planned capacity: 2,413  
Camp area: 175,366m<sup>2</sup>

## Demographics

49% male / 51% female

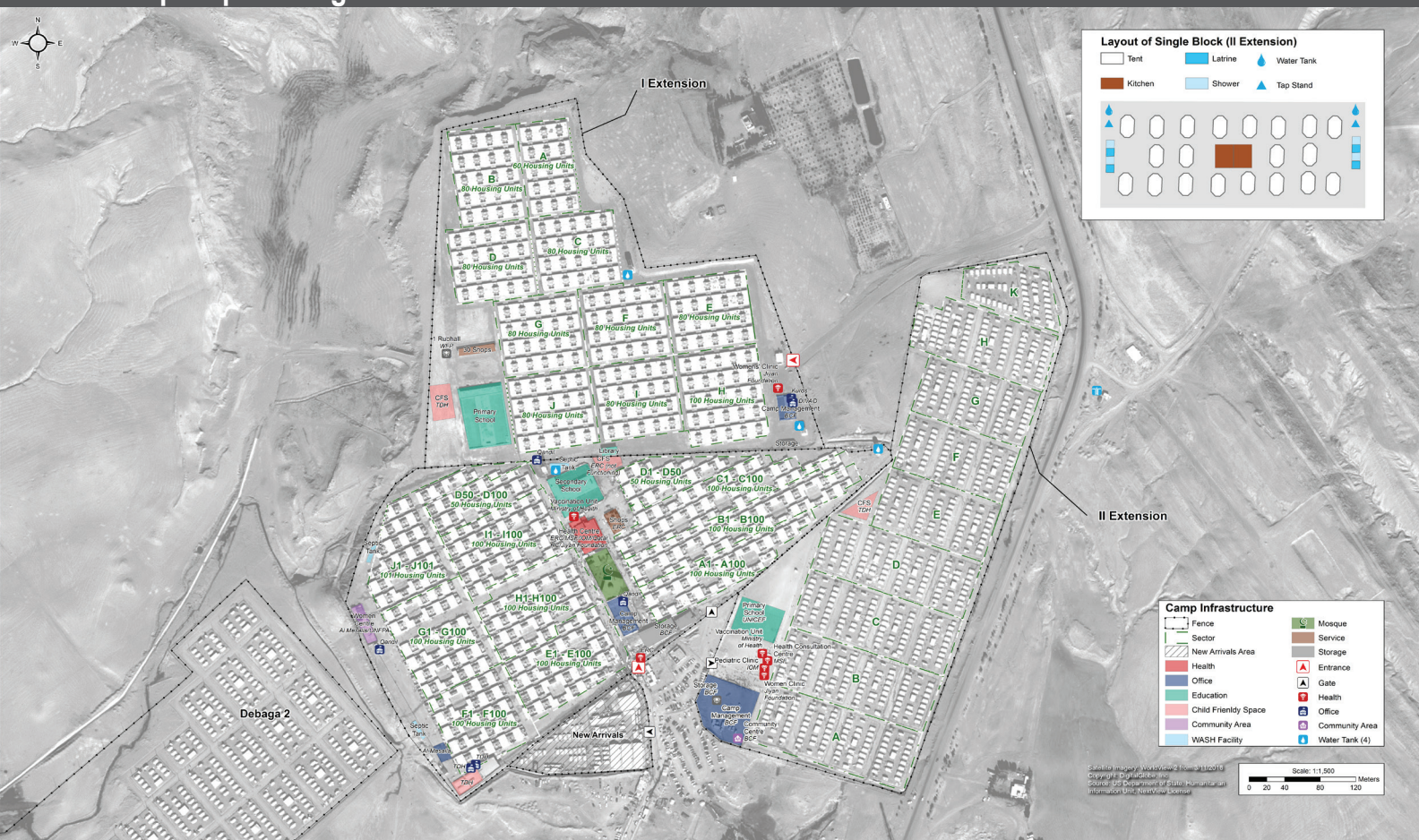


## Location Map



## IDP Camp Map - Debaga 1

Lat.35° 52' 56.374" N Long. 43° 48' 32.748" E



## Sectoral Minimum Standards

		Target	Previous Round	Current Round	Achievement
Education	% of children aged 6-11 attending formal school	100%	65%	56%	●
	% of children aged 12-17 attending formal school	100%	31%	70%	●
Food	% of households accessed Family Food Parcel or equivalent in the past month	100%	98%	100%	●
Health	Health services are available on-site or within walking distance	Yes	Yes	Yes	●
CCCM	Average open area per household	min. 30m <sup>2</sup>	189m <sup>2</sup>	35m <sup>2</sup>	●
Protection	% of IDPs registered on an individual basis (MODM/DDM)	100%	99%	100%	●
Shelter	Average covered area per person	min 3.5m <sup>2</sup>	6m <sup>2</sup>	6m <sup>2</sup>	●
	Average number of individuals per shelter	max 5	5	6	●
WASH	# of persons per latrine	max. 20	5	7	●
	# of persons per shower	max. 20	5	7	●
	Frequency of solid waste disposal at least weekly	Min. weekly	Yes	Yes	●

Targets based on minimum standards agreed with the CCCM Cluster, Iraq. Findings based on household-level data, enumerator field observations, and camp management documentation  
● Minimum standard reached, ● More than 50% minimum standard reached, ● Less than 50% of minimum standard reached or not at all





# IDP Camp Profile - Debaga 1

Erbil, Iraq  
May 2017

Management agency: Government and YAO Organization  
Manager/Focal point: Hoger Mohammed Ahmad  
Phone number: 7511720409  
Email: dibaga1.cm@bcf.krd  
Registration actor: Government and YAO Organization

## Shelter

### Top observed shelter type

Tent 59%

### Top reported needed shelter items

Tarpaulin 89%

Sun shading net 71%

Timber 59%

### Top reported needed basic items

Mattresses 74%

Blankets 73%

Kitchen set 49%

### Top reported needed winter item

Clothes 77%

### Top reported needed summer item

Rechargeable fan 93%

## Food Security

### Reported access to food assistance

36% accessed food assistance in past month

59% received Public Distribution System (PDS) in past month

### Top three food consumption coping strategies

Cheaper food 36%

Eating fewer meals 11%

Borrowed food 4%

## WASH

### Latrines and showers

41% reported public or communal latrines

41% public/communal latrines lockable from the inside

3% public/communal latrines with functioning lighting

### Top three reported methods of waste removal

Collected 100%

n/a n/a

n/a n/a

### Reported drinking water sources

0% connection inside the home to collective water storage

59% connection inside the home to private water storage

41% communal water tap outside the shelter

### Access to water

0% reported 24 consecutive hours without access to water in the past month

## Community Organisation

### IDP committees

100% reported awareness of IDP committee(s)

### Complaints mechanism

3% made a complaint about conditions or assistance

## Protection

### Family Separation

0% reported hosting unaccompanied or separated minors

0% reported that other family members intended to join them

### Vulnerable groups

Pregnant / lactating women 3%

Chronically ill individual(s) 5%

Disabled individual(s) 3%

Female headed households 9%

### Intentions

0% planned to move to a different location in next 3 months

### Restrictions

98% reported being able to leave the camp temporarily (e.g. to go to the market, for livelihood opportunities)

## Livelihoods

26% reported as being economically inactive

### Top three income sources\*:

Unskilled labour 26%

Public secotr 12%

Public security official 9%

\*Households were asked to select all income sources within household.

### Top three reported livelihood coping strategies

Sold assistance 32%

Support from friends 28%

Debt 25%





# IDP Camp Profile - Debaga 2

Erbil, Iraq  
May 2017

Management agency: Government and YAO Organization  
Manager/Focal point: Aref Abdullah  
Phone number: 7517401801  
Email: Debaga2.cm@bcf.krd  
Registration actor: Government and YAO Organization

## Summary

This profile provides an overview of conditions in Debaga 2 camp. Primary data was collected through household surveys on 11/5/2017. Households were randomly sampled to a 95% confidence and 10% margin of error, based on population figures provided by CCCM. In some cases, additional information from camp managers has been used to support findings.

## Camp Overview

# of individuals: 5,138  
# of households: 996  
Date opened: 5/6/2016  
Occupied number: 1,220  
Ongoing extension: No  
Planned capacity: 1,220  
Camp area: 435,404m<sup>2</sup>

## Demographics

52% male / 48% female

2% Over 60  
19% 18-59  
10% 12-17  
9% 6-11  
12% 0-5

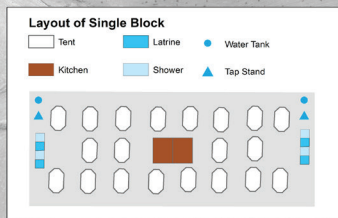


## Location Map



## IDP Camp Map - Debaga 2

Lat.35° 52' 30.511" N Long. 43° 47' 59.513" E



## Sectoral Minimum Standards

		Target	Previous Round	Current Round	Achievement
Education	% of children aged 6-11 attending formal school	100%	83%	49%	●
	% of children aged 12-17 attending formal school	100%	40%	65%	●
Food	% of households accessed Family Food Parcel or equivalent in the past month	100%	98%	100%	●
Health	Health services are available on-site or within walking distance	Yes	Yes	Yes	●
CCCM	Average open area per household	min. 30m <sup>2</sup>	280m <sup>2</sup>	394m <sup>2</sup>	●
Protection	% of IDPs registered on an individual basis (MODM/DDM)	100%	88%	98%	●
Shelter	Average covered area per person	min 3.5m <sup>2</sup>	3.7m <sup>2</sup>	3.7m <sup>2</sup>	●
	Average number of individuals per shelter	max 5	5	6	●
WASH	# of persons per latrine	max. 20	23	32	●
	# of persons per shower	max. 20	23	32	●
	Frequency of solid waste disposal at least weekly	Min. weekly	Yes	Yes	●

Targets based on minimum standards agreed with the CCCM Cluster, Iraq. Findings based on household-level data, enumerator field observations, and camp management documentation  
● Minimum standard reached, ● More than 50% minimum standard reached, ● Less than 50% of minimum standard reached or not at all





# IDP Camp Profile - Debaga 2

Erbil, Iraq  
May 2017

Management agency: Government and YAO Organization  
Manager/Focal point: Aref Abdullah  
Phone number: 7517401801  
Email: Debaga2.cm@bcf.krd  
Registration actor: Government and YAO Organization

## Shelter

### Top observed shelter type

Tent 100%

### Top reported needed shelter items

Tarpaulin 89%

Sun shading net 75%

Timber 61%

### Top reported needed basic items

Blankets 69%

Mattresses 69%

Kerosene gas stove 40%

### Top reported needed winter item

Clothes 71%

### Top reported needed summer item

Rechargeable fan 92%

## Food Security

### Reported access to food assistance

40% accessed food assistance in past month

53% received Public Distribution System (PDS) in past month

### Top three food consumption coping strategies

Cheaper food 40%

Borrowed food 21%

Eat fewer meals 15%

## WASH

### Latrines and showers

9% reported public or communal latrines

99% public/communal latrines lockable from the inside

2% public/communal latrines with functioning lighting

### Top three reported methods of waste removal

Collected 100%

n/a n/a

n/a n/a

### Reported drinking water sources

0% connection inside the home to collective water storage

0% connection inside the home to private water storage

100% communal water tap outside the shelter

### Access to water

0% reported 24 consecutive hours without access to water in the past month

## Community Organisation

### IDP committees

100% reported awareness of IDP committee(s)

### Complaints mechanism

5% made a complaint about conditions or assistance

## Protection

### Family Separation

0% reported hosting unaccompanied or separated minors

2% reported that other family members intended to join them

### Vulnerable groups

Pregnant / lactating women 3%

Chronically ill individual(s) 6%

Disabled individual(s) 4%

Female headed households 10%

### Intentions

2% planned to move to a different location in next 3 months

### Restrictions

99% reported being able to leave the camp temporarily (e.g. to go to the market, for livelihood opportunities)

## Livelihoods

35% reported as being economically inactive

### Top three income sources\*:

Unskilled labour 17%

Low skilled service 11%

Pension 11%

\*Households were asked to select all income sources within household.

### Top three reported livelihood coping strategies

Sold assistance 44%

Support from friends 31%

Spent savings 24%







# IDP Camp Profile - Debaga Stadium

Erbil, Iraq  
May 2017

Management agency: Government and YAO Organization  
Manager/Focal point: Badradin Najmadin  
Phone number: 7511720426  
Email: dibagastadium.cm@bcf.krd  
Registration actor: Government and YAO Organization

## Summary


This profile provides an overview of conditions in Debaga Stadium camp. Primary data was collected through household surveys on 10/5/2017. Households were randomly sampled to a 95% confidence and 10% margin of error, based on population figures provided by CCCM. In some cases, additional information from camp managers has been used to support findings.

## Camp Overview

# of individuals: 1,300  
# of households: 260  
Date opened: 26/4/16  
Occupied number: 355  
Ongoing extension: No  
Planned capacity: 355  
Camp area: 145,736m<sup>2</sup>

## Demographics

54% male / 46% female

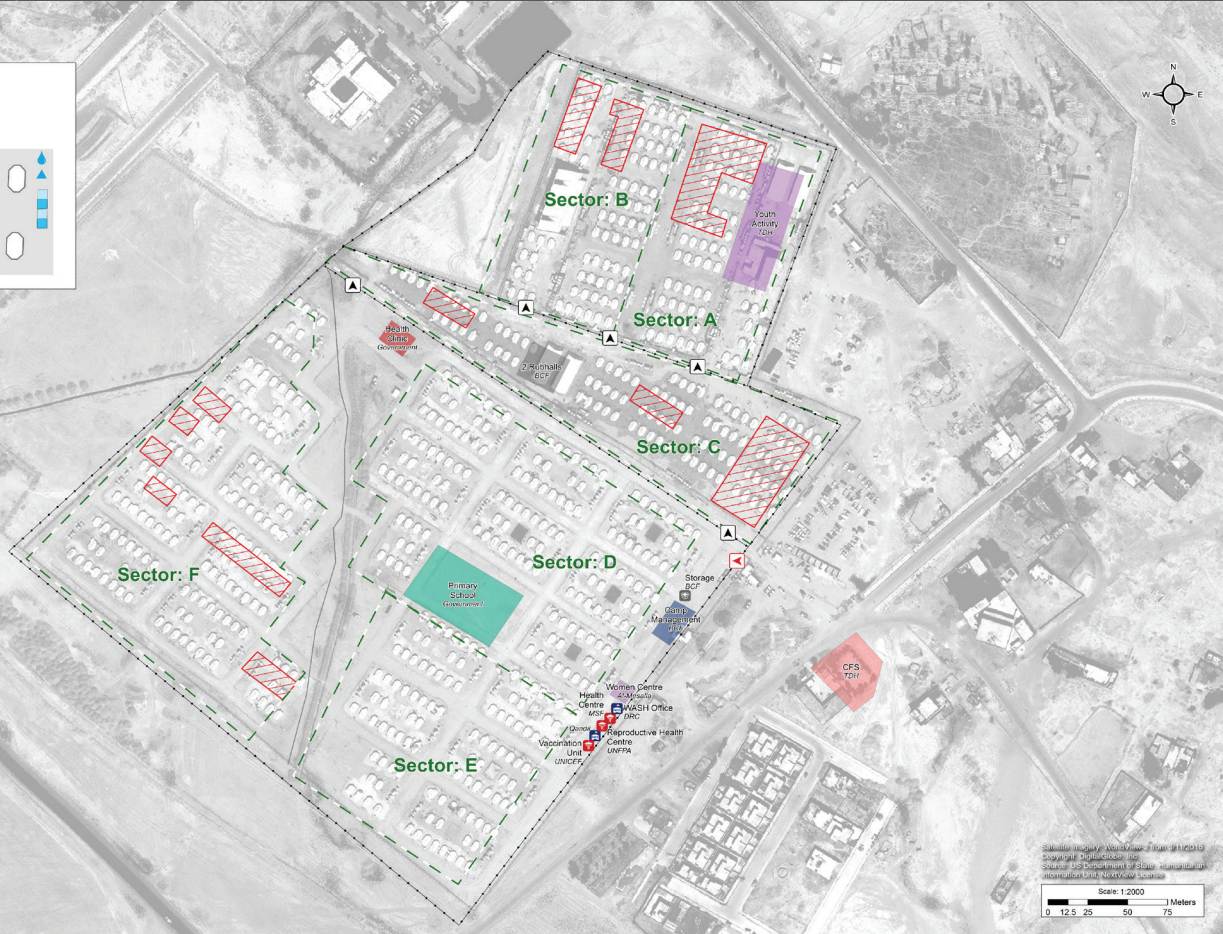
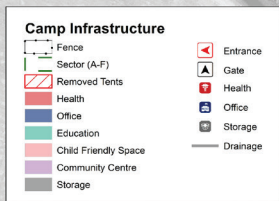
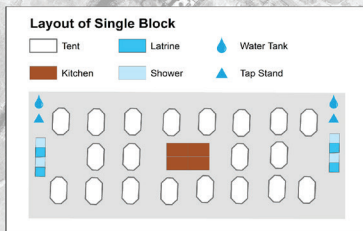


## Location Map



## IDP Camp Map - Debaga Stadium

Lat. 35° 52' 3.787" N Long. 43° 48' 50.427" E



## Sectoral Minimum Standards

		Target	Previous Round	Current Round	Achievement
Education	% of children aged 6-11 attending formal school	100%	89%	34%	●
	% of children aged 12-17 attending formal school	100%	45%	75%	●
Food	% of households accessed Family Food Parcel or equivalent in the past month	100%	99%	99%	●
Health	Health services are available on-site or within walking distance	Yes	Yes	Yes	●
CCCM	Average open area per household	min. 30m <sup>2</sup>	307m <sup>2</sup>	512m <sup>2</sup>	●
Protection	% of IDPs registered on an individual basis (MODM/DDM)	100%	92%	97%	●
Shelter	Average covered area per person	min 3.5m <sup>2</sup>	3.7m <sup>2</sup>	3.7m <sup>2</sup>	●
	Average number of individuals per shelter	max 5	3	6	●
WASH	# of persons per latrine	max. 20	12	8	●
	# of persons per shower	max. 20	13	8	●
	Frequency of solid waste disposal at least weekly	Min. weekly	Yes	Yes	●

Targets based on minimum standards agreed with the CCCM Cluster, Iraq. Findings based on household-level data, enumerator field observations, and camp management documentation  
● Minimum standard reached, ● More than 50% minimum standard reached, ● Less than 50% of minimum standard reached or not at all





# IDP Camp Profile - Debaga Stadium

Erbil, Iraq  
May 2017

Management agency: Government and YAO Organization  
Manager/Focal point: Badradin Najmadin  
Phone number: 7511720426  
Email: dibagastadium.cm@bcf.krd  
Registration actor: Government and YAO Organization

## Shelter

### Top observed shelter type

Tent 100%

### Top reported needed shelter items

Tarpaulin 89%

Sun shading net 78%

Timber 51%

### Top reported needed basic items

Blankets 79%

Mattresses 73%

Kerosene gas stove 42%

### Top reported needed winter item

Clothes 67%

### Top reported needed summer item

Rechargeable fan 91%

## Food Security

### Reported access to food assistance

37% accessed food assistance in past month

67% received Public Distribution System (PDS) in past month

### Top three food consumption coping strategies

Cheaper food 37%

Borrowed food 25%

Eat fewer meals 15%

## WASH

### Latrines and showers

43% reported public or communal latrines

95% public/communal latrines lockable from the inside

2% public/communal latrines with functioning lighting

### Top three reported methods of waste removal

Collected 100%

n/a n/a

n/a n/a

### Reported drinking water sources

0% connection inside the home to collective water storage

0% connection inside the home to private water storage

100% communal water tap outside the shelter

### Access to water

0% reported 24 consecutive hours without access to water in the past month

## Community Organisation

### IDP committees

100% reported awareness of IDP committee(s)

### Complaints mechanism

4% made a complaint about conditions or assistance

## Protection

### Family Separation

0% reported hosting unaccompanied or separated minors

7% reported that other family members intended to join them

### Vulnerable groups

Pregnant / lactating women 2%

Chronically ill individual(s) 5%

Disabled individual(s) 3%

Female headed households 26%

### Intentions

7% planned to move to a different location in next 3 months

### Restrictions

100% reported being able to leave the camp temporarily (e.g. to go to the market, for livelihood opportunities)

## Livelihoods

41% reported as being economically inactive

### Top three income sources\*:

Unskilled labour 16%

Low skilled service 12%

Unskilled agricultural labour 10%

\*Households were asked to select all income sources within household.

### Top three reported livelihood coping strategies

Sold assistance 48%

Support from friends 30%

Charitable donations 27%







# IDP Camp Profile - Harshm

Erbil, Iraq  
May 2017

Management agency: Government and YAO Organization  
Manager/Focal point: Rizgar Mohammad Hussein  
Phone number: 7511720453  
Email: Harsham.cm@bcf.krd  
Registration actor: Government and YAO Organization

## Summary

This profile provides an overview of conditions in Harshm camp. Primary data was collected through household surveys on 7/5/2017. Households were randomly sampled to a 95% confidence and 10% margin of error, based on population figures provided by CCCM. In some cases, additional information from camp managers has been used to support findings.

## Camp Overview

# of individuals: 1,512  
# of households: 296  
Date opened: 15/9/14  
Occupied number: 300  
Ongoing extension: No  
Planned capacity: 300  
Camp area: 97,458m<sup>2</sup>

## Demographics

48% male / 52% female

1%	Over 60	1%
20%	18-59	20%
8%	12-17	8%
10%	6-11	12%
9%	0-5	11%



## Location Map



## IDP Camp Map - Harshm

Lat.36° 15' 22.625" N Long. 43° 59' 41.865" E

Total number of Caravans: 300



## Sectoral Minimum Standards

		Target	Previous Round	Current Round	Achievement
Education	% of children aged 6-11 attending formal school	100%	76%	49%	●
	% of children aged 12-17 attending formal school	100%	44%	84%	●
Food	% of households accessed Family Food Parcel or equivalent in the past month	100%	93%	98%	●
Health	Health services are available on-site or within walking distance	Yes	Yes	Yes	●
CCCM	Average open area per household	min. 30m <sup>2</sup>	260m <sup>2</sup>	265m <sup>2</sup>	●
Protection	% of IDPs registered on an individual basis (MODM/DDM)	100%	97%	99%	●
Shelter	Average covered area per person	min 3.5m <sup>2</sup>	5.6m <sup>2</sup>	5.6m <sup>2</sup>	●
	Average number of individuals per shelter	max 5	5	6	●
WASH	# of persons per latrine	max. 20	20	19	●
	# of persons per shower	max. 20	20	19	●
	Frequency of solid waste disposal at least weekly	Min. weekly	Yes	Yes	●

Targets based on minimum standards agreed with the CCCM Cluster, Iraq. Findings based on household-level data, enumerator field observations, and camp management documentation  
● Minimum standard reached, ● More than 50% minimum standard reached, ● Less than 50% of minimum standard reached or not at all





# IDP Camp Profile - Harshm

Erbil, Iraq  
May 2017

Management agency: Government and YAO Organization  
Manager/Focal point: Rizgar Mohammad Hussein  
Phone number: 7511720453  
Email: Harsham.cm@bcf.krd  
Registration actor: Government and YAO Organization

## Shelter

### Top observed shelter type

Caravan 99%

### Top reported needed shelter items

Tarpaulin 88%

Sun shading net 70%

Timber 54%

### Top reported needed basic items

Blankets 74%

Mattresses 67%

Kitchen set 47%

### Top reported needed winter item

Clothes 72%

### Top reported needed summer item

Rechargeable fan 98%

## Food Security

### Reported access to food assistance

36% accessed food assistance in past month

16% received Public Distribution System (PDS) in past month

### Top three food consumption coping strategies

Cheaper food 36%

Borrowed food 20%

Eat fewer meals 9%

## WASH

### Latrines and showers

17% reported public or communal latrines

16% public/communal latrines lockable from the inside

15% public/communal latrines with functioning lighting

### Top three reported methods of waste removal

Collected 100%

n/a n/a

n/a n/a

### Reported drinking water sources

0% connection inside the home to collective water storage

0% connection inside the home to private water storage

99% communal water tap outside the shelter

### Access to water

0% reported 24 consecutive hours without access to water in the past month

## Community Organisation

### IDP committees

100% reported awareness of IDP committee(s)

### Complaints mechanism

2% made a complaint about conditions or assistance

## Protection

### Family Separation

0% reported hosting unaccompanied or separated minors

0% reported that other family members intended to join them

### Vulnerable groups

Pregnant / lactating women 3%

Chronically ill individual(s) 6%

Disabled individual(s) 4%

Female headed households 11%

### Intentions

0% planned to move to a different location in next 3 months

### Restrictions

100% reported being able to leave the camp temporarily (e.g. to go to the market, for livelihood opportunities)

## Livelihoods

9% reported as being economically inactive

### Top three income sources\*:

Unskilled agricultural labour 19%

Unskilled labour 16%

Low skilled service 12%

\*Households were asked to select all income sources within household.

### Top three reported livelihood coping strategies

Spent savings 26%

Selling assets 21%

Debt 19%





# IDP Camp Profile - Al Kawthar

Kerbala, Iraq  
May 2017

Management agency: Government  
Manager/Focal point: Abdul Ghafoor Muslim  
Phone number: 7724076795  
Email: n/a  
Registration actor: Camp management

## Summary

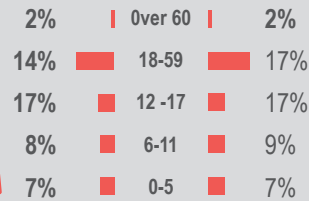
This profile provides an overview of conditions in Al Kawthar camp. Primary data was collected through household surveys on 8/5/2017. Households were randomly sampled to a 95% confidence and 10% margin of error, based on population figures provided by CCCM. In some cases, additional information from camp managers has been used to support findings.

## Camp Overview

# of individuals: 5,672  
# of households: 1,332  
Date opened: 1/7/2015  
Occupied number: 1,187  
Ongoing extension: No  
Planned capacity: 1,197  
Camp area: 340,817m<sup>2</sup>

## Demographics

48% male / 52% female



## Location Map



## IDP Camp Map - Al Kawthar

Lat. 32° 32' 11.0004" N Long. 44° 6' 6.0012" E



## Sectoral Minimum Standards

		Target	Previous Round	Current Round	Achievement
Education	% of children aged 6-11 attending formal school	100%	76%	92%	●
	% of children aged 12-17 attending formal school	100%	76%	98%	●
Food	% of households accessed Family Food Parcel or equivalent in the past month	100%	99%	99%	●
Health	Health services are available on-site or within walking distance	Yes	Yes	Yes	●
CCCM	Average open area per household	min. 30m <sup>2</sup>	n/a	235m <sup>2</sup>	●
Protection	% of IDPs registered on an individual basis (MODM/DDM)	100%	41%	98%	●
Shelter	Average covered area per person	min 3.5m <sup>2</sup>	n/a	4.6m <sup>2</sup>	●
	Average number of individuals per shelter	max 5	5	7	●
WASH	# of persons per latrine	max. 20	5	5	●
	# of persons per shower	max. 20	5	5	●
	Frequency of solid waste disposal at least weekly	Min. weekly	Yes	Yes	●

Targets based on minimum standards agreed with the CCCM Cluster, Iraq. Findings based on household-level data, enumerator field observations, and camp management documentation  
● Minimum standard reached, ● More than 50% minimum standard reached, ● Less than 50% of minimum standard reached or not at all





# IDP Camp Profile - Al Kawthar

Kerbala, Iraq  
May 2017

Management agency: Government  
Manager/Focal point: Abdul Ghafoor Muslim  
Phone number: 7724076795  
Email: n/a  
Registration actor: Camp management

## Shelter

### Top observed shelter type

Caravan 100%

### Top reported needed shelter items

Tarpaulin 91%

Timber 86%

Sun shading net 76%

### Top reported needed basic items

Blankets 74%

Mattresses 72%

Kitchen set 49%

### Top reported needed winter item

Clothes 80%

### Top reported needed summer item

Rechargeable fan 75%

## Food Security

### Reported access to food assistance

34% accessed food assistance in past month

100% received Public Distribution System (PDS) in past month

### Top three food consumption coping strategies

Cheaper food 34%

n/a n/a

n/a n/a

## WASH

### Latrines and showers

0% reported public or communal latrines

0% public/communal latrines lockable from the inside

0% public/communal latrines with functioning lighting

### Top three reported methods of waste removal

Collected 100%

n/a n/a

n/a n/a

### Reported drinking water sources

0% connection inside the home to collective water storage

0% connection inside the home to private water storage

0% communal water tap outside the shelter

### Access to water

0% reported 24 consecutive hours without access to water in the past month

## Community Organisation

### IDP committees

100% reported awareness of IDP committee(s)

### Complaints mechanism

4% made a complaint about conditions or assistance

## Protection

### Family Separation

0% reported hosting unaccompanied or separated minors

0% reported that other family members intended to join them

### Vulnerable groups

Pregnant / lactating women 0%

Chronically ill individual(s) 3%

Disabled individual(s) 1%

Female headed households 4%

### Intentions

0% planned to move to a different location in next 3 months

### Restrictions

100% reported being able to leave the camp temporarily (e.g. to go to the market, for livelihood opportunities)

## Livelihoods

53% reported as being economically inactive

### Top three income sources\*:

Low skilled service 13%

Unskilled labour 10%

Pension 7%

\*Households were asked to select all income sources within household.

### Top three reported livelihood coping strategies

n/a n/a

n/a n/a

n/a n/a







# IDP Camp Profile - Daquq

Kirkuk, Iraq  
May 2017

Management agency: Government and YAO Organization  
Manager/Focal point: Mahmuud Farouq Shamel  
Phone number: 7701576862  
Email: Mfarouq@irdglobal.org  
Registration actor: Government and YAO Organization

## Summary


This profile provides an overview of conditions in Daquq camp. Primary data was collected through household surveys on 22/5/17. Households were randomly sampled to a 95% confidence and 10% margin of error, based on population figures provided by CCCM. In some cases, additional information from camp managers has been used to support findings.

## Camp Overview

# of individuals: 8,817  
# of households: 1,493  
Date opened: 1/10/2016  
Occupied number: 1,714  
Ongoing extension: No  
Planned capacity: 1,714  
Camp area: 511,837m<sup>2</sup>

## Demographics

47% male / 53% female

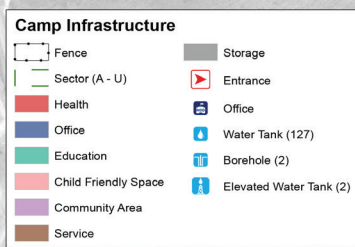


## Location Map

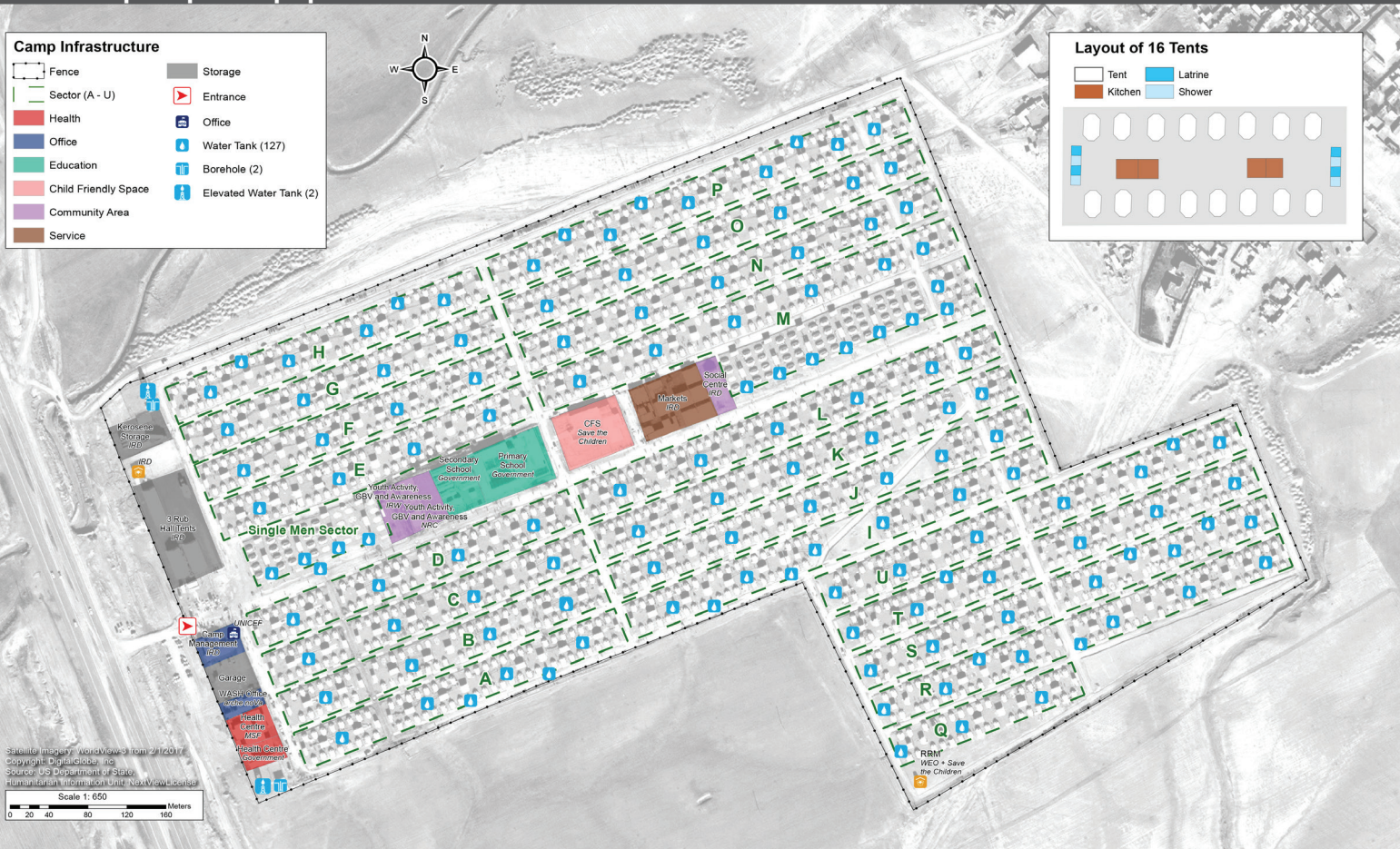


## IDP Camp Map - Daquq

Lat. 35° 14' 4.914" N Long. 44° 22' 49.591" E



### Layout of 16 Tents



## Sectoral Minimum Standards

		Target	Previous Round	Current Round	Achievement
Education	% of children aged 6-11 attending formal school	100%	70%	87%	●
	% of children aged 12-17 attending formal school	100%	60%	75%	●
Food	% of households accessed Family Food Parcel or equivalent in the past month	100%	93%	98%	●
Health	Health services are available on-site or within walking distance	Yes	Yes	Yes	●
CCCM	Average open area per household	min. 30m <sup>2</sup>	264m <sup>2</sup>	298m <sup>2</sup>	●
Protection	% of IDPs registered on an individual basis (MODM/DDM)	100%	31%	38%	●
Shelter	Average covered area per person	min 3.5m <sup>2</sup>	3.7m <sup>2</sup>	3.1m <sup>2</sup>	●
	Average number of individuals per shelter	max 5	5	6	●
WASH	# of persons per latrine	max. 20	21	22	●
	# of persons per shower	max. 20	21	22	●
	Frequency of solid waste disposal at least weekly	Min. weekly	Yes	Yes	●

Targets based on minimum standards agreed with the CCCM Cluster, Iraq. Findings based on household-level data, enumerator field observations, and camp management documentation  
● Minimum standard reached, ● More than 50% minimum standard reached, ● Less than 50% of minimum standard reached or not at all





# IDP Camp Profile - Daquq

Kirkuk, Iraq  
May 2017

Management agency: Government and YAO Organization  
Manager/Focal point: Mahmuud Farouq Shamel  
Phone number: 7701576862  
Email: Mfarouq@irdglobal.org  
Registration actor: Government and YAO Organization

## Shelter

### Top observed shelter type

Tent 98%

### Top reported needed shelter items

Sun shading net 98%

Tarpaulin 79%

Timber 65%

### Top reported needed basic items

Cooking fuel 78%

Kerosene gas stove 74%

Kitchen set 55%

### Top reported needed winter item

Kerosene heater 49%

### Top reported needed summer item

Rechargeable fan 98%

## Food Security

### Reported access to food assistance

46% accessed food assistance in past month

12% received Public Distribution System (PDS) in past month

### Top three food consumption coping strategies

Cheaper food 46%

Eating fewer meals 23%

Borrowed food 22%

## WASH

### Latrines and showers

100% reported public or communal latrines

100% public/communal latrines lockable from the inside

100% public/communal latrines with functioning lighting

### Top three reported methods of waste removal

Collected 100%

n/a n/a

n/a n/a

### Reported drinking water sources

0% connection inside the home to collective water storage

0% connection inside the home to private water storage

100% communal water tap outside the shelter

### Access to water

0% reported 24 consecutive hours without access to water in the past month

## Community Organisation

### IDP committees

100% reported awareness of IDP committee(s)

### Complaints mechanism

9% made a complaint about conditions or assistance

## Protection

### Family Separation

0% reported hosting unaccompanied or separated minors

10% reported that other family members intended to join them

### Vulnerable groups

Pregnant / lactating women 3%

Chronically ill individual(s) 5%

Disabled individual(s) 2%

Female headed households 21%

### Intentions

10% planned to move to a different location in next 3 months

### Restrictions

9% reported being able to leave the camp temporarily (e.g. to go to the market, for livelihood opportunities)

## Livelihoods

57% reported as being economically inactive

### Top three income sources\*:

Low skilled service 10%

Pension 10%

Public sector 7%

\*Households were asked to select all income sources within household.

### Top three reported livelihood coping strategies

Support from friends 53%

Sold assistance 25%

Charitable donations 21%







# IDP Camp Profile - Laylan 1

Kirkuk, Iraq  
May 2017

Management agency: Government and YAO Organization  
Manager/Focal point: Emad Al Talabani  
Phone number: 7701227885  
Email: Eabdullah@irdglobal.org  
Registration actor: Government and YAO Organization

## Summary


This profile provides an overview of conditions in Laylan 1 camp. Primary data was collected through household surveys on 17/5/17. Households were randomly sampled to a 95% confidence and 10% margin of error, based on population figures provided by CCCM. In some cases, additional information from camp managers has been used to support findings.

## Camp Overview

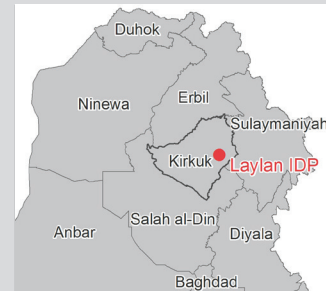
# of individuals: 10,644  
# of households: 1,910  
Date opened: 9/11/2014  
Occupied number: 2,244  
Ongoing extension: No  
Planned capacity: 2,244  
Camp area: 588,987m<sup>2</sup>

## Demographics

54% male / 46% female

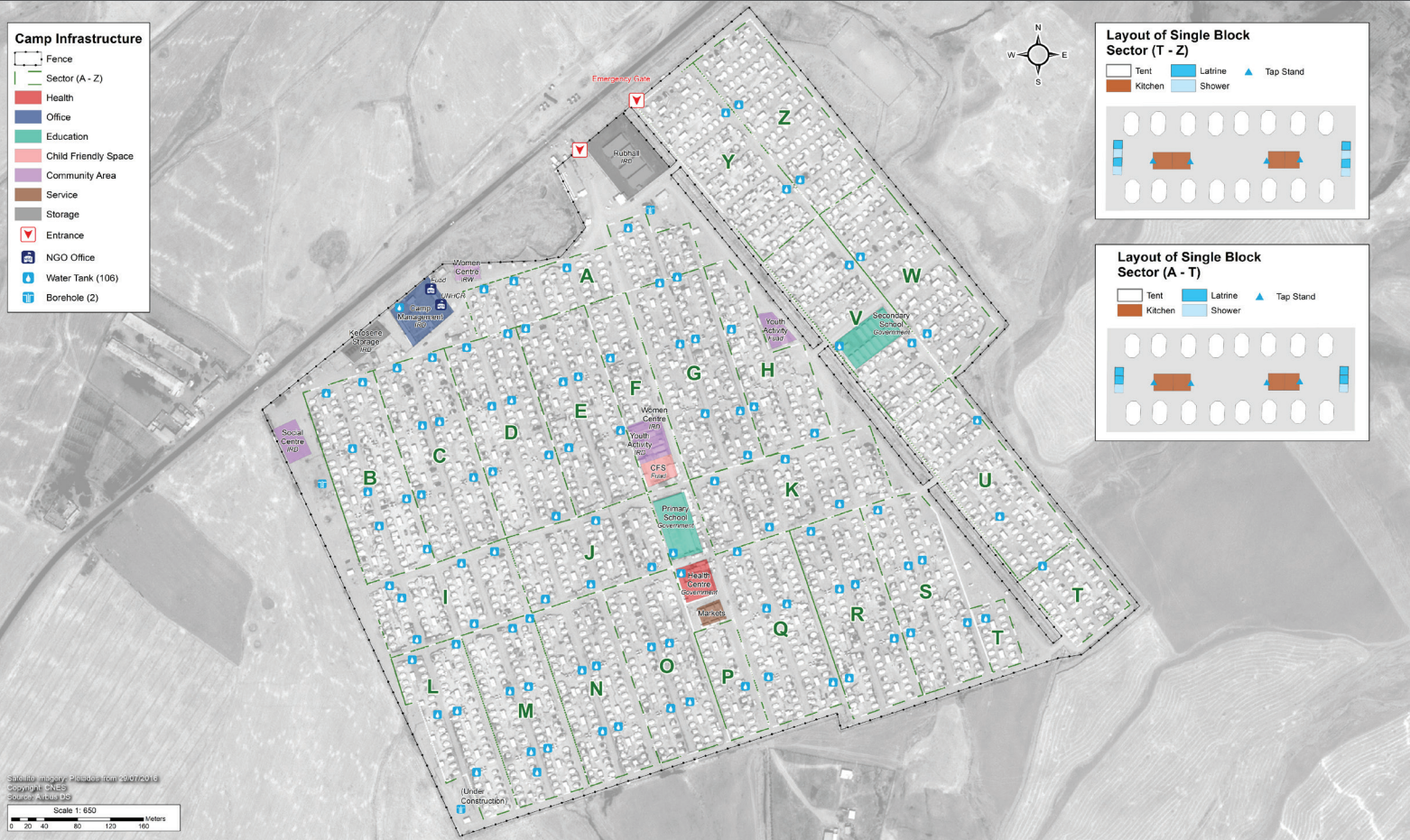


## Location Map



## IDP Camp Map - Laylan 1

Lat. 35° 19' 46.44" N Long. 44° 31' 48.575" E



## Sectoral Minimum Standards

		Target	Previous Round	Current Round	Achievement
Education	% of children aged 6-11 attending formal school	100%	77%	55%	●
	% of children aged 12-17 attending formal school	100%	60%	71%	●
Food	% of households accessed Family Food Parcel or equivalent in the past month	100%	86%	80%	●
Health	Health services are available on-site or within walking distance	Yes	Yes	Yes	●
CCCM	Average open area per household	min. 30m <sup>2</sup>	52m <sup>2</sup>	274m <sup>2</sup>	●
Protection	% of IDPs registered on an individual basis (MODM/DDM)	100%	79%	90%	●
Shelter	Average covered area per person	min 3.5m <sup>2</sup>	3.7m <sup>2</sup>	3.1m <sup>2</sup>	●
	Average number of individuals per shelter	max 5	6	6	●
WASH	# of persons per latrine	max. 20	22	20	●
	# of persons per shower	max. 20	22	20	●
	Frequency of solid waste disposal at least weekly	Min. weekly	Yes	Yes	●

Targets based on minimum standards agreed with the CCCM Cluster, Iraq. Findings based on household-level data, enumerator field observations, and camp management documentation  
● Minimum standard reached, ● More than 50% minimum standard reached, ● Less than 50% of minimum standard reached or not at all





# IDP Camp Profile - Laylan 1

Kirkuk, Iraq  
May 2017

Management agency: Government and YAO Organization  
Manager/Focal point: Emad Al Talabani  
Phone number: 7701227885  
Email: Eabdullah@irdglobal.org  
Registration actor: Government and YAO Organization

## Shelter

### Top observed shelter type

Tent 100%

### Top reported needed shelter items

Sun shading net 99%

Tarpaulin 87%

Timber 56%

### Top reported needed basic items

Cooking fuel 73%

Kerosene gas stove 66%

Mattresses 51%

### Top reported needed winter item

Kerosene heater 59%

### Top reported needed summer item

Rechargeable fan 95%

## Food Security

### Reported access to food assistance

47% accessed food assistance in past month

33% received Public Distribution System (PDS) in past month

### Top three food consumption coping strategies

Cheaper food 47%

Eating fewer meals 24%

Borrowed food 12%

## WASH

### Latrines and showers

100% reported public or communal latrines

97% public/communal latrines lockable from the inside

14% public/communal latrines with functioning lighting

### Top three reported methods of waste removal

Collected 100%

n/a n/a

n/a n/a

### Reported drinking water sources

0% connection inside the home to collective water storage

0% connection inside the home to private water storage

100% communal water tap outside the shelter

### Access to water

0% reported 24 consecutive hours without access to water in the past month

## Community Organisation

### IDP committees

100% reported awareness of IDP committee(s)

### Complaints mechanism

14% made a complaint about conditions or assistance

## Protection

### Family Separation

0% reported hosting unaccompanied or separated minors

4% reported that other family members intended to join them

### Vulnerable groups

Pregnant / lactating women 3%

Chronically ill individual(s) 6%

Disabled individual(s) 6%

Female headed households 15%

### Intentions

4% planned to move to a different location in next 3 months

### Restrictions

84% reported being able to leave the camp temporarily (e.g. to go to the market, for livelihood opportunities)

## Livelihoods

4% reported as being economically inactive

### Top three income sources\*:

Unskilled labour 34%

Humanitarian aid 24%

Low skilled service 18%

\*Households were asked to select all income sources within household.

### Top three reported livelihood coping strategies

Support from friends 23%

Charitable donations 15%

Sold assistance 10%







# IDP Camp Profile - Laylan 2

Kirkuk, Iraq  
May 2017

Management agency: Government and YAO Organization  
Manager/Focal point: ChiNour Mahmoud ismaeel  
Phone number: 7701371231  
Email: Cismaeel@irdglobal.org  
Registration actor: Government and YAO Organization

## Summary


This profile provides an overview of conditions in Laylan 2 camp. Primary data was collected through household surveys on 18/5/17. Households were randomly sampled to a 95% confidence and 10% margin of error, based on population figures provided by CCCM. In some cases, additional information from camp managers has been used to support findings.

## Camp Overview

# of individuals: 4,542  
# of households: 768  
Date opened: 1/12/2016  
Occupied number: 938  
Ongoing extension: No  
Planned capacity: 938  
Camp area: 278,590m<sup>2</sup>

## Demographics

49% male / 51% female


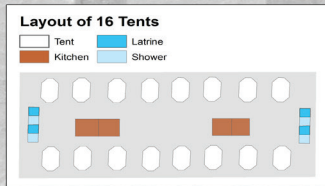


## Location Map



## IDP Camp Map - Laylan 2

Lat.35° 19' 46.463" N Long. 44° 31' 45.155" E



## Sectoral Minimum Standards

		Target	Previous Round	Current Round	Achievement
Education	% of children aged 6-11 attending formal school	100%	80%	85%	●
	% of children aged 12-17 attending formal school	100%	62%	76%	●
Food	% of households accessed Family Food Parcel or equivalent in the past month	100%	89%	89%	●
Health	Health services are available on-site or within walking distance	Yes	Yes	Yes	●
CCCM	Average open area per household	min. 30m <sup>2</sup>	325m <sup>2</sup>	324m <sup>2</sup>	●
Protection	% of IDPs registered on an individual basis (MODM/DDM)	100%	22%	67%	●
Shelter	Average covered area per person	min 3.5m <sup>2</sup>	3.1m <sup>2</sup>	3.1m <sup>2</sup>	●
	Average number of individuals per shelter	max 5	5	6	●
WASH	# of persons per latrine	max. 20	20	19	●
	# of persons per shower	max. 20	20	19	●
	Frequency of solid waste disposal at least weekly	Min. weekly	Yes	Yes	●

Targets based on minimum standards agreed with the CCCM Cluster, Iraq. Findings based on household-level data, enumerator field observations, and camp management documentation  
● Minimum standard reached, ● More than 50% minimum standard reached, ● Less than 50% of minimum standard reached or not at all





# IDP Camp Profile - Laylan 2

Kirkuk, Iraq  
May 2017

Management agency: Government and YAO Organization  
Manager/Focal point: ChiNour Mahmoud ismaeel  
Phone number: 7701371231  
Email: Cismaeel@irdglobal.org  
Registration actor: Government and YAO Organization

## Shelter

### Top observed shelter type

Tent 100%

### Top reported needed shelter items

Sun shading net 98%

Tarpaulin 78%

Timber 55%

### Top reported needed basic items

Cooking fuel 74%

Kerosene gas stove 73%

Kitchen set 44%

### Top reported needed winter item

Kerosene heater 40%

### Top reported needed summer item

Rechargeable fan 96%

## Food Security

### Reported access to food assistance

47% accessed food assistance in past month

27% received Public Distribution System (PDS) in past month

### Top three food consumption coping strategies

Cheaper food 47%

Eating fewer meals 20%

Borrowed food 19%

## WASH

### Latrines and showers

100% reported public or communal latrines

100% public/communal latrines lockable from the inside

100% public/communal latrines with functioning lighting

### Top three reported methods of waste removal

Collected 100%

n/a n/a

n/a n/a

### Reported drinking water sources

0% connection inside the home to collective water storage

0% connection inside the home to private water storage

100% communal water tap outside the shelter

### Access to water

0% reported 24 consecutive hours without access to water in the past month

## Community Organisation

### IDP committees

100% reported awareness of IDP committee(s)

### Complaints mechanism

11% made a complaint about conditions or assistance

## Protection

### Family Separation

0% reported hosting unaccompanied or separated minors

5% reported that other family members intended to join them

### Vulnerable groups

Pregnant / lactating women 3%

Chronically ill individual(s) 4%

Disabled individual(s) 4%

Female headed households 15%

### Intentions

5% planned to move to a different location in next 3 months

### Restrictions

85% reported being able to leave the camp temporarily (e.g. to go to the market, for livelihood opportunities)

## Livelihoods

1% reported as being economically inactive

### Top three income sources\*:

Unskilled labour 34%

Humanitarian aid 28%

Low skilled service 24%

\*Households were asked to select all income sources within household.

### Top three reported livelihood coping strategies

Support from friends 38%

Charitable donations 18%

Sold assistance 12%





# IDP Camp Profile - Laylan 3

Kirkuk, Iraq  
May 2017

Management agency: Government and YAO Organization  
Manager/Focal point: Bakhtiyar mohamad  
Phone number: 7701299164  
Email: Laylancamp3@gmail.com  
Registration actor: Government and YAO Organization

## Summary

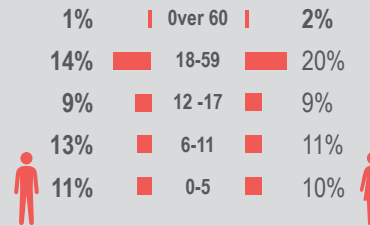
This profile provides an overview of conditions in Laylan 3 camp. Primary data was collected through household surveys on 21/5/17. Households were randomly sampled to a 95% confidence and 10% margin of error, based on population figures provided by CCCM. In some cases, additional information from camp managers has been used to support findings.

## Camp Overview

# of individuals: 4,160  
# of households: 783  
Date opened: 8/2/2017  
Occupied number: 783  
Ongoing extension: No  
Planned capacity: 2,500  
Camp area: 832,961m<sup>2</sup>

## Demographics

48% male / 52% female

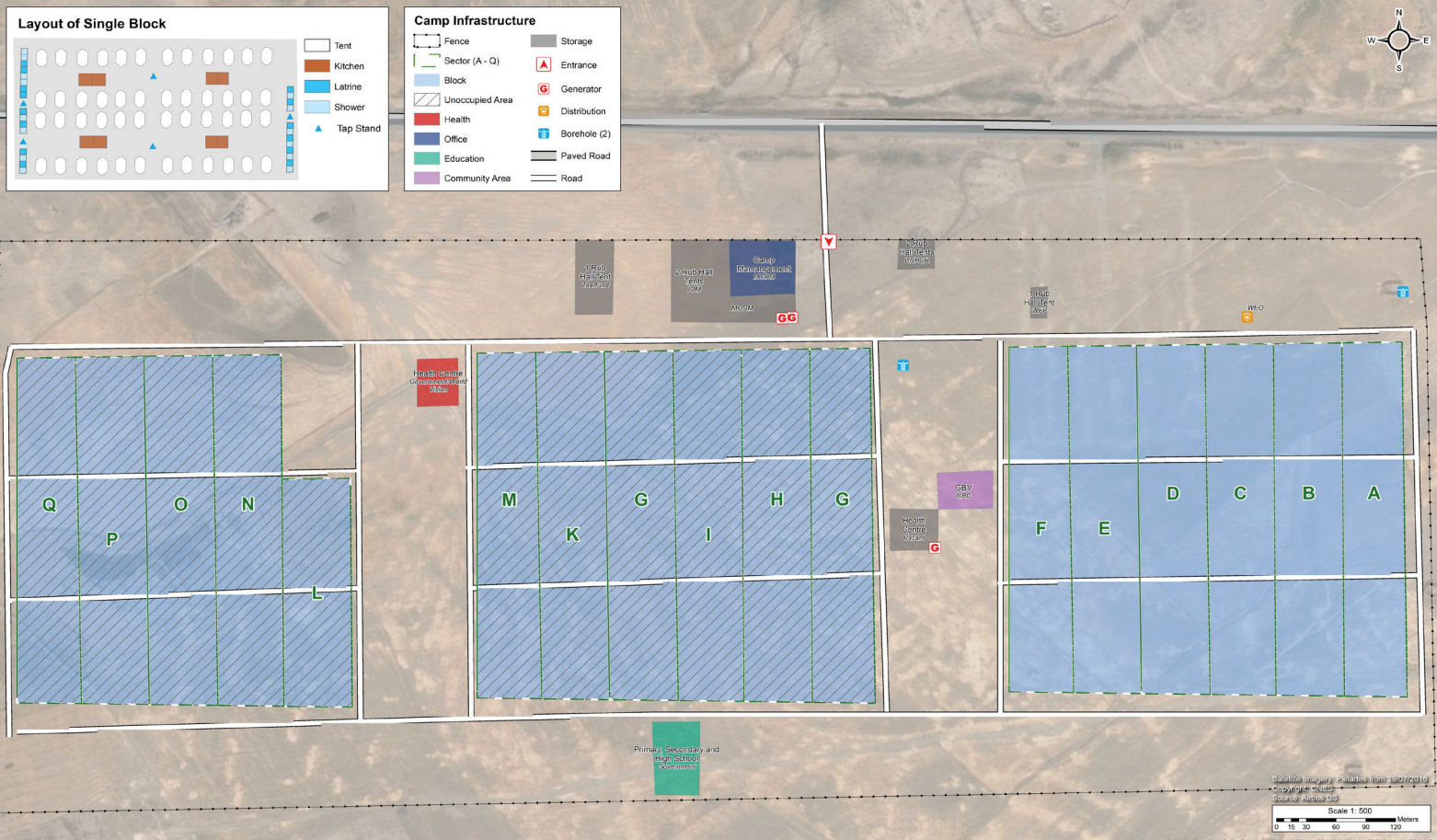


## Location Map



## IDP Camp Map - Laylan 3

Lat.35° 19' 46.463" N Long. 44° 31' 45.155" E



## Sectoral Minimum Standards

		Target	Previous Round	Current Round	Achievement
Education	% of children aged 6-11 attending formal school	100%	n/a	32%	●
	% of children aged 12-17 attending formal school	100%	n/a	74%	●
Food	% of households accessed Family Food Parcel or equivalent in the past month	100%	n/a	100%	●
Health	Health services are available on-site or within walking distance	Yes	n/a	Yes	●
CCCM	Average open area per household	min. 30m <sup>2</sup>	n/a	973m <sup>2</sup>	●
Protection	% of IDPs registered on an individual basis (MODM/DDM)	100%	n/a	17%	●
Shelter	Average covered area per person	min 3.5m <sup>2</sup>	n/a	3.7m <sup>2</sup>	●
	Average number of individuals per shelter	max 5	n/a	6	●
WASH	# of persons per latrine	max. 20	n/a	5	●
	# of persons per shower	max. 20	n/a	7	●
	Frequency of solid waste disposal at least weekly	Min. weekly	n/a	Yes	●

Targets based on minimum standards agreed with the CCCM Cluster, Iraq. Findings based on household-level data, enumerator field observations, and camp management documentation  
● Minimum standard reached, ● More than 50% minimum standard reached, ● Less than 50% of minimum standard reached or not at all





# IDP Camp Profile - Laylan 3

Kirkuk, Iraq  
May 2017

Management agency: Government and YAO Organization  
Manager/Focal point: Bakhtiyar mohamad  
Phone number: 7701299164  
Email: Laylancamp3@gmail.com  
Registration actor: Government and YAO Organization

## Shelter

### Top observed shelter type

Tent 100%

### Top reported needed shelter items

Sun shading net 98%

Tarpaulin 89%

Timber 61%

### Top reported needed basic items

Kerosene gas stove 62%

Cooking fuel 61%

Mattresses 53%

### Top reported needed winter item

Kerosene heater 57%

### Top reported needed summer item

Rechargeable fan 98%

## Food Security

### Reported access to food assistance

44% accessed food assistance in past month

1% received Public Distribution System (PDS) in past month

### Top three food consumption coping strategies

Cheaper food 44%

Borrowed food 30%

Eat fewer meals 24%

## WASH

### Latrines and showers

100% reported public or communal latrines

100% public/communal latrines lockable from the inside

99% public/communal latrines with functioning lighting

### Top three reported methods of waste removal

Collected 100%

n/a n/a

n/a n/a

### Reported drinking water sources

0% connection inside the home to collective water storage

0% connection inside the home to private water storage

100% communal water tap outside the shelter

### Access to water

0% reported 24 consecutive hours without access to water in the past month

## Community Organisation

### IDP committees

100% reported awareness of IDP committee(s)

### Complaints mechanism

21% made a complaint about conditions or assistance

## Protection

### Family Separation

0% reported hosting unaccompanied or separated minors

15% reported that other family members intended to join them

### Vulnerable groups

Pregnant / lactating women 4%

Chronically ill individual(s) 5%

Disabled individual(s) 3%

Female headed households 28%

### Intentions

15% planned to move to a different location in next 3 months

### Restrictions

14% reported being able to leave the camp temporarily (e.g. to go to the market, for livelihood opportunities)

## Livelihoods

53% reported as being economically inactive

### Top three income sources\*:

Humanitarian aid 11%

Low skilled service 9%

Gifts 8%

\*Households were asked to select all income sources within household.

### Top three reported livelihood coping strategies

Charitable donation 52%

Support from friends 49%

Sold assistance 21%







# IDP Camp Profile - Nazrawa

Kirkuk, Iraq  
May 2017

Management agency: Government and YAO Organization  
Manager/Focal point: Zana Najat Omar  
Phone number: 7701286212  
Email: Zomar@irdglobal.org  
Registration actor: Government and YAO Organization

## Summary

This profile provides an overview of conditions in Nazrawa camp. Primary data was collected through household surveys on 16/5/17. Households were randomly sampled to a 95% confidence and 10% margin of error, based on population figures provided by CCCM. In some cases, additional information from camp managers has been used to support findings.

## Camp Overview

# of individuals: 9,293  
# of households: 1,613  
Date opened: 22/11/15  
Occupied number: 1,880  
Ongoing extension: No  
Planned capacity: 1,880  
Camp area: 330,607m<sup>2</sup>

## Demographics

48% male / 52% female

1%	Over 60	1%
19%	18-59	21%
10%	12-17	10%
9%	6-11	11%
9%	0-5	9%

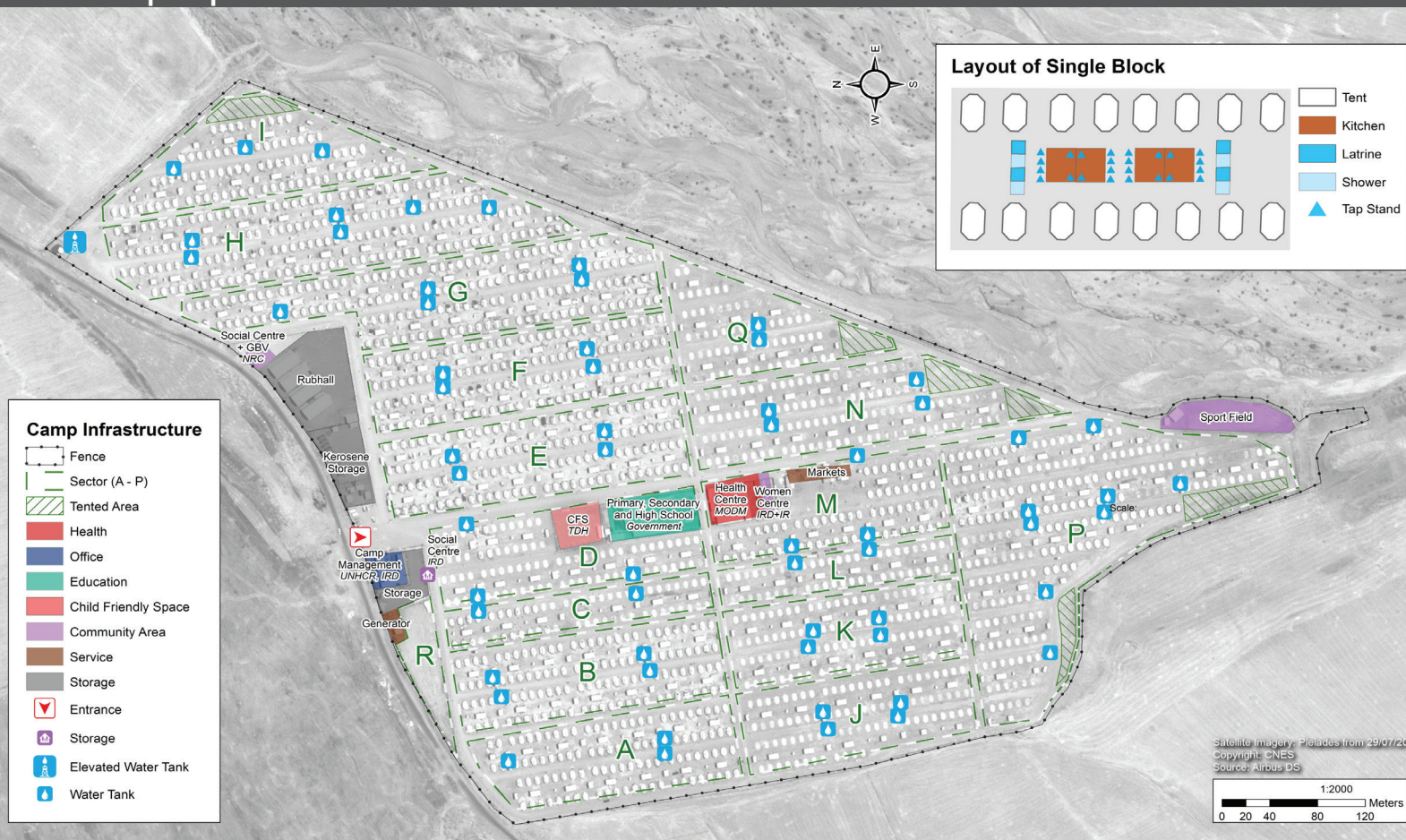


## Location Map



## IDP Camp Map - Nazrawa

Lat.35° 17' 34.544" N Long. 44° 34' 35.734" E



## Sectoral Minimum Standards

		Target	Previous Round	Current Round	Achievement
Education	% of children aged 6-11 attending formal school	100%	76%	59%	●
	% of children aged 12-17 attending formal school	100%	60%	74%	●
Food	% of households accessed Family Food Parcel or equivalent in the past month	100%	88%	85%	●
Health	Health services are available on-site or within walking distance	Yes	Yes	Yes	●
CCCM	Average open area per household	min. 30m <sup>2</sup>	166m <sup>2</sup>	172m <sup>2</sup>	●
Protection	% of IDPs registered on an individual basis (MODM/DDM)	100%	75%	86%	●
Shelter	Average covered area per person	min 3.5m <sup>2</sup>	3.1m <sup>2</sup>	3.1m <sup>2</sup>	●
	Average number of individuals per shelter	max 5	6	6	●
WASH	# of persons per latrine	max. 20	23	21	●
	# of persons per shower	max. 20	23	21	●
	Frequency of solid waste disposal at least weekly	Min. weekly	Yes	Yes	●

Targets based on minimum standards agreed with the CCCM Cluster, Iraq. Findings based on household-level data, enumerator field observations, and camp management documentation  
● Minimum standard reached, ● More than 50% minimum standard reached, ● Less than 50% of minimum standard reached or not at all





# IDP Camp Profile - Nazrawa

Kirkuk, Iraq  
May 2017

Management agency: Government and YAO Organization  
Manager/Focal point: Zana Najat Omar  
Phone number: 7701286212  
Email: Zomar@irdglobal.org  
Registration actor: Government and YAO Organization

## Shelter

### Top observed shelter type

Tent 100%

### Top reported needed shelter items

Sun shading net 96%

Tarpaulin 89%

Timber 61%

### Top reported needed basic items

Cooking fuel 66%

Kerosene gas stove 58%

Kitchen set 56%

### Top reported needed winter item

Kerosene heater 61%

### Top reported needed summer item

Rechargeable fan 95%

## Food Security

### Reported access to food assistance

49% accessed food assistance in past month

50% received Public Distribution System (PDS) in past month

### Top three food consumption coping strategies

Cheaper food 49%

Eating fewer meals 24%

Borrowed food 15%

## WASH

### Latrines and showers

99% reported public or communal latrines

72% public/communal latrines lockable from the inside

13% public/communal latrines with functioning lighting

### Top three reported methods of waste removal

Collected 100%

n/a n/a

n/a n/a

### Reported drinking water sources

11% connection inside the home to collective water storage

0% connection inside the home to private water storage

88% communal water tap outside the shelter

### Access to water

0% reported 24 consecutive hours without access to water in the past month

## Community Organisation

### IDP committees

100% reported awareness of IDP committee(s)

### Complaints mechanism

7% made a complaint about conditions or assistance

## Protection

### Family Separation

0% reported hosting unaccompanied or separated minors

2% reported that other family members intended to join them

### Vulnerable groups

Pregnant / lactating women 3%

Chronically ill individual(s) 5%

Disabled individual(s) 3%

Female headed households 19%

### Intentions

2% planned to move to a different location in next 3 months

### Restrictions

92% reported being able to leave the camp temporarily (e.g. to go to the market, for livelihood opportunities)

## Livelihoods

16% reported as being economically inactive

### Top three income sources\*:

Unskilled labour 42%

Humanitarian aid 23%

Low skilled service 17%

\*Households were asked to select all income sources within household.

### Top three reported livelihood coping strategies

Support from friends 37%

Selling assets 17%

Charitable donations 17%







# IDP Camp Profile - Yahyawa

Kirkuk, Iraq  
May 2017

Management agency: Ali mehdi Hasan toran  
Manager/Focal point: Shoueb muhammed Ali  
Phone number: 7716970621  
Email: Imadsaeed10@gmail.com  
Registration actor: Camp management

## Summary

This profile provides an overview of conditions in Yahyawa camp. Primary data was collected through household surveys on 15/5/17. Households were randomly sampled to a 95% confidence and 10% margin of error, based on population figures provided by CCCM. In some cases, additional information from camp managers has been used to support findings.

## Camp Overview

# of individuals: 3,880  
# of households: 706  
Date opened: 1/8/2014  
Occupied number: 542  
Ongoing extension: Yes  
Planned capacity: 542  
Camp area: 67,352m<sup>2</sup>

## Demographics

48% male / 52% female

2%	Over 60	3%
22%	18-59	23%
8%	12-17	8%
8%	6-11	11%
8%	0-5	7%



## Location Map



## IDP Camp Map - Yahyawa

Lat.35° 19' 38.922" N Long. 44° 29' 46.272" E



## Sectoral Minimum Standards

		Target	Previous Round	Current Round	Achievement
Education	% of children aged 6-11 attending formal school	100%	87%	67%	●
	% of children aged 12-17 attending formal school	100%	63%	88%	●
Food	% of households accessed Family Food Parcel or equivalent in the past month	100%	88%	99%	●
Health	Health services are available on-site or within walking distance	Yes	Yes	Yes	●
CCCM	Average open area per household	min. 30m <sup>2</sup>	279m <sup>2</sup>	51m <sup>2</sup>	●
Protection	% of IDPs registered on an individual basis (MODM/DDM)	100%	93%	96%	●
Shelter	Average covered area per person	min 3.5m <sup>2</sup>	8.3m <sup>2</sup>	10m <sup>2</sup>	●
	Average number of individuals per shelter	max 5	5	6	●
WASH	# of persons per latrine	max. 20	138	61	●
	# of persons per shower	max. 20	138	97	●
	Frequency of solid waste disposal at least weekly	Min. weekly	Yes	Yes	●

Targets based on minimum standards agreed with the CCCM Cluster, Iraq. Findings based on household-level data, enumerator field observations, and camp management documentation  
● Minimum standard reached, ● More than 50% minimum standard reached, ● Less than 50% of minimum standard reached or not at all





# IDP Camp Profile - Yahyawa

Kirkuk, Iraq  
May 2017

Management agency: Ali mehdi Hasan toran  
Manager/Focal point: Shoueb muhammed Ali  
Phone number: 7716970621  
Email: Imadsaeed10@gmail.com  
Registration actor: Camp management

## Shelter

### Top observed shelter type

Tent 48%

### Top reported needed shelter items

Sun shading net 96%

Tarpaulin 86%

Timber 58%

### Top reported needed basic items

Cooking fuel 63%

Kerosene gas stove 56%

Kitchen set 55%

### Top reported needed winter item

Kerosene heater 66%

### Top reported needed summer item

Rechargeable fan 99%

## Food Security

### Reported access to food assistance

41% accessed food assistance in past month

94% received Public Distribution System (PDS) in past month

### Top three food consumption coping strategies

Cheaper food 41%

Eating fewer meals 22%

Borrowed food 6%

## WASH

### Latrines and showers

8% reported public or communal latrines

5% public/communal latrines lockable from the inside

6% public/communal latrines with functioning lighting

### Top three reported methods of waste removal

Collected 100%

n/a n/a

n/a n/a

### Reported drinking water sources

49% connection inside the home to collective water storage

42% connection inside the home to private water storage

10% communal water tap outside the shelter

### Access to water

0% reported 24 consecutive hours without access to water in the past month

## Community Organisation

### IDP committees

100% reported awareness of IDP committee(s)

### Complaints mechanism

2% made a complaint about conditions or assistance

## Protection

### Family Separation

0% reported hosting unaccompanied or separated minors

2% reported that other family members intended to join them

### Vulnerable groups

Pregnant / lactating women 2%

Chronically ill individual(s) 5%

Disabled individual(s) 3%

Female headed households 18%

### Intentions

2% planned to move to a different location in next 3 months

### Restrictions

100% reported being able to leave the camp temporarily (e.g. to go to the market, for livelihood opportunities)

## Livelihoods

4% reported as being economically inactive

### Top three income sources\*:

Unskilled labour 38%

Public sector 16%

Pension 15%

\*Households were asked to select all income sources within household.

### Top three reported livelihood coping strategies

Support from friends 29%

Debt 12%

Spent savings 10%







# IDP Camp Profile - Eyes of Missan

Missan, Iraq  
May 2017

Management agency: Government and YAO Organization  
Manager/Focal point: Ahmed Kazem Maala  
Phone number: 7709418178  
Email: n/a  
Registration actor: Government and YAO Organization

## Summary

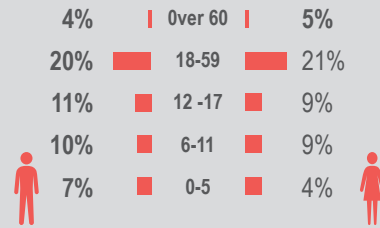
This profile provides an overview of conditions in Eyes of Missan camp. Primary data was collected through household surveys on 5/5/2017. Households were randomly sampled to a 95% confidence and 10% margin of error, based on population figures provided by CCCM. In some cases, additional information from camp managers has been used to support findings.

## Camp Overview

# of individuals: 466  
# of households: 124  
Date opened: 6/11/2014  
Occupied number: 124  
Ongoing extension: No  
Planned capacity: 169  
Camp area: 35,653m<sup>2</sup>

## Demographics

52% male / 48% female



## Location Map



## IDP Camp Map - Eyes of Missan

Lat. 31° 53' 7.23" N Long. 47° 10' 0.15" E



## Sectoral Minimum Standards

		Target	Previous Round	Current Round	Achievement
Education	% of children aged 6-11 attending formal school	100%	72%	57%	●
	% of children aged 12-17 attending formal school	100%	52%	81%	●
Food	% of households accessed Family Food Parcel or equivalent in the past month	100%	98%	100%	●
Health	Health services are available on-site or within walking distance	Yes	Yes	Yes	●
CCCM	Average open area per household	min. 30m <sup>2</sup>	234m <sup>2</sup>	228m <sup>2</sup>	●
Protection	% of IDPs registered on an individual basis (MODM/DDM)	100%	92%	100%	●
Shelter	Average covered area per person	min 3.5m <sup>2</sup>	5m <sup>2</sup>	5m <sup>2</sup>	●
	Average number of individuals per shelter	max 5	3	6	●
WASH	# of persons per latrine	max. 20	5	4	●
	# of persons per shower	max. 20	5	4	●
	Frequency of solid waste disposal at least weekly	Min. weekly	Yes	Yes	●

Targets based on minimum standards agreed with the CCCM Cluster, Iraq. Findings based on household-level data, enumerator field observations, and camp management documentation  
● Minimum standard reached, ● More than 50% minimum standard reached, ● Less than 50% of minimum standard reached or not at all





# IDP Camp Profile - Eyes of Missan

Missan, Iraq  
May 2017

Management agency: Government and YAO Organization  
Manager/Focal point: Ahmed Kazem Maala  
Phone number: 7709418178  
Email: n/a  
Registration actor: Government and YAO Organization

## Shelter

### Top observed shelter type

Caravan 100%

### Top reported needed shelter items

Sun shading net 92%

Timber 84%

Tarpaulin 77%

### Top reported needed basic items

Mattresses 93%

Blankets 74%

Kitchen set 59%

### Top reported needed winter item

Kerosene heater 54%

### Top reported needed summer item

Rechargeable fan 85%

## Food Security

### Reported access to food assistance

44% accessed food assistance in past month

100% received Public Distribution System (PDS) in past month

### Top three food consumption coping strategies

Cheaper food 44%

Borrowed food 5%

n/a n/a

## WASH

### Latrines and showers

0% reported public or communal latrines

0% public/communal latrines lockable from the inside

0% public/communal latrines with functioning lighting

### Top three reported methods of waste removal

Collected 64%

Bin 36%

n/a n/a

### Reported drinking water sources

0% connection inside the home to collective water storage

0% connection inside the home to private water storage

0% communal water tap outside the shelter

### Access to water

0% reported 24 consecutive hours without access to water in the past month

## Community Organisation

### IDP committees

100% reported awareness of IDP committee(s)

### Complaints mechanism

3% made a complaint about conditions or assistance

## Protection

### Family Separation

0% reported hosting unaccompanied or separated minors

0% reported that other family members intended to join them

### Vulnerable groups

Pregnant / lactating women 2%

Chronically ill individual(s) 7%

Disabled individual(s) 1%

Female headed households 5%

### Intentions

0% planned to move to a different location in next 3 months

### Restrictions

100% reported being able to leave the camp temporarily (e.g. to go to the market, for livelihood opportunities)

## Livelihoods

0% reported as being economically inactive

### Top three income sources\*:

Unskilled labour 33%

Low skilled service 25%

Pension 25%

\*Households were asked to select all income sources within household.

### Top three reported livelihood coping strategies

n/a 0%

n/a n/a

n/a n/a







# IDP Camp Profile - Najaf RHU

Najaf, Iraq  
May 2017

Management agency: Government and YAO Organization  
Manager/Focal point: Muhammad Majeed Muhammad Al - Araji  
Phone number: 7503809139  
Email: n/a

## Summary


This profile provides an overview of conditions in Najaf RHU camp. Primary data was collected through household surveys on 16/5/17. Households were randomly sampled to a 95% confidence and 10% margin of error, based on population figures provided by CCCM. In some cases, additional information from camp managers has been used to support findings.

## Camp Overview

# of individuals: 2,132  
# of households: 361  
Date opened: 1/8/2016  
Occupied number: 300  
Ongoing extension: Yes  
Planned capacity: 300  
Camp area: 13,588m<sup>2</sup>

## Demographics

47% male / 53% female




## Location Map



## IDP Camp Map - Najaf RHU

Lat.32° 8' 42.62" N Long. 44° 19' 46.59" E



## Sectoral Minimum Standards

		Target	Previous Round	Current Round	Achievement
Education	% of children aged 6-11 attending formal school	100%	84%	72%	●
	% of children aged 12-17 attending formal school	100%	75%	77%	●
Food	% of households accessed Family Food Parcel or equivalent in the past month	100%	99%	100%	●
Health	Health services are available on-site or within walking distance	Yes	Yes	Yes	●
CCCM	Average open area per household	min. 30m <sup>2</sup>	n/a	23m <sup>2</sup>	●
Protection	% of IDPs registered on an individual basis (MODM/DDM)	100%	100%	98%	●
Shelter	Average covered area per person	min 3.5m <sup>2</sup>	3.6m <sup>2</sup>	3m <sup>2</sup>	●
	Average number of individuals per shelter	max 5	7	9	●
WASH	# of persons per latrine	max. 20	7	7	●
	# of persons per shower	max. 20	7	7	●
	Frequency of solid waste disposal at least weekly	Min. weekly	No	Yes	●

Targets based on minimum standards agreed with the CCCM Cluster, Iraq. Findings based on household-level data, enumerator field observations, and camp management documentation  
● Minimum standard reached, ● More than 50% minimum standard reached, ● Less than 50% of minimum standard reached or not at all





# IDP Camp Profile - Najaf RHU

Najaf, Iraq  
May 2017

Management agency: Government and YAO Organization  
Manager/Focal point: Muhammad Majeed Muhammad Al - Araj  
Phone number: 7503809139  
Email: n/a

## Shelter

### Top observed shelter type

Caravan 100%

### Top reported needed shelter items

Sun shading net 99%

Timber 98%

Tarpaulin 78%

### Top reported needed basic items

Mattresses 97%

Blankets 78%

Kerosene gas stove 59%

### Top reported needed winter item

Clothes 97%

### Top reported needed summer item

Rechargeable fan 87%

## Food Security

### Reported access to food assistance

82% accessed food assistance in past month

100% received Public Distribution System (PDS) in past month

### Top three food consumption coping strategies

Cheaper food 82%

n/a n/a

n/a n/a

## WASH

### Latrines and showers

0% reported public or communal latrines

0% public/communal latrines lockable from the inside

0% public/communal latrines with functioning lighting

### Top three reported methods of waste removal

Collected 100%

n/a n/a

n/a n/a

### Reported drinking water sources

0% connection inside the home to collective water storage

0% connection inside the home to private water storage

0% communal water tap outside the shelter

### Access to water

0% reported 24 consecutive hours without access to water in the past month

## Community Organisation

### IDP committees

100% reported awareness of IDP committee(s)

### Complaints mechanism

6% made a complaint about conditions or assistance

## Protection

### Family Separation

0% reported hosting unaccompanied or separated minors

0% reported that other family members intended to join them

### Vulnerable groups

Pregnant / lactating women 3%

Chronically ill individual(s) 10%

Disabled individual(s) 7%

Female headed households 10%

### Intentions

0% planned to move to a different location in next 3 months

### Restrictions

100% reported being able to leave the camp temporarily (e.g. to go to the market, for livelihood opportunities)

## Livelihoods

5% reported as being economically inactive

### Top three income sources\*:

Unskilled labour 24%

Low skilled service 20%

Humanitarian aid 15%

\*Households were asked to select all income sources within household.

### Top three reported livelihood coping strategies

Charitable donation 12%

Sold assistance 2%

Spent savings 1%







# IDP Camp Profile - Bardarash

Ninewa, Iraq  
May 2017

Management agency: Government and YAO Organization  
Manager/Focal point: Salar Abdulmajeed Aziz  
Phone number: 7507472757  
Email: Bardarash.camp22@gmail.com  
Registration actor: Government and YAO Organization

## Summary


This profile provides an overview of conditions in Bardarash camp. Primary data was collected through household surveys on 14/5/17. Households were randomly sampled to a 95% confidence and 10% margin of error, based on population figures provided by CCCM. In some cases, additional information from camp managers has been used to support findings.

## Camp Overview

# of individuals: 9,733  
# of households: 1,961  
Date opened: 22/12/14  
Occupied number: 2,398  
Ongoing extension: No  
Planned capacity: 2,898  
Camp area: 451,911m<sup>2</sup>

## Demographics

54% male / 46% female



## Location Map



## IDP Camp Map - Bardarash

Lat. 36° 38' 51.682" N Long. 43° 14' 12.803" E



## Sectoral Minimum Standards

		Target	Previous Round	Current Round	Achievement
Education	% of children aged 6-11 attending formal school	100%	75%	50%	●
	% of children aged 12-17 attending formal school	100%	51%	75%	●
Food	% of households accessed Family Food Parcel or equivalent in the past month	100%	99%	99%	●
Health	Health services are available on-site or within walking distance	Yes	No	Yes	●
CCCM	Average open area per household	min. 30m <sup>2</sup>	163m <sup>2</sup>	196m <sup>2</sup>	●
Protection	% of IDPs registered on an individual basis (MODM/DDM)	100%	99%	100%	●
Shelter	Average covered area per person	min 3.5m <sup>2</sup>	3.7m <sup>2</sup>	3.7m <sup>2</sup>	●
	Average number of individuals per shelter	max 5	4	6	●
WASH	# of persons per latrine	max. 20	23	4	●
	# of persons per shower	max. 20	23	4	●
	Frequency of solid waste disposal at least weekly	Min. weekly	Yes	Yes	●

Targets based on minimum standards agreed with the CCCM Cluster, Iraq. Findings based on household-level data, enumerator field observations, and camp management documentation  
● Minimum standard reached, ● More than 50% minimum standard reached, ● Less than 50% of minimum standard reached or not at all





# IDP Camp Profile - Bardarash

Ninewa, Iraq  
May 2017

Management agency: Government and YAO Organization  
Manager/Focal point: Salar Abdulmajeed Aziz  
Phone number: 7507472757  
Email: Bardarash.camp22@gmail.com  
Registration actor: Government and YAO Organization

## Shelter

### Top observed shelter type

Tent 100%

### Top reported needed shelter items

Tarpaulin 77%

Sun shading net 75%

Timber 41%

### Top reported needed basic items

Mattresses 67%

Blankets 61%

Kitchen set 53%

### Top reported needed winter item

Clothes 64%

### Top reported needed summer item

Rechargeable fan 98%

## Food Security

### Reported access to food assistance

39% accessed food assistance in past month

71% received Public Distribution System (PDS) in past month

### Top three food consumption coping strategies

Cheaper food 39%

Borrowed food 18%

Eat fewer meals 3%

## WASH

### Latrines and showers

0% reported public or communal latrines

0% public/communal latrines lockable from the inside

0% public/communal latrines with functioning lighting

### Top three reported methods of waste removal

Collected 100%

n/a n/a

n/a n/a

### Reported drinking water sources

0% connection inside the home to collective water storage

100% connection inside the home to private water storage

0% communal water tap outside the shelter

### Access to water

0% reported 24 consecutive hours without access to water in the past month

## Community Organisation

### IDP committees

100% reported awareness of IDP committee(s)

### Complaints mechanism

2% made a complaint about conditions or assistance

## Protection

### Family Separation

0% reported hosting unaccompanied or separated minors

0% reported that other family members intended to join them

### Vulnerable groups

Pregnant / lactating women 3%

Chronically ill individual(s) 6%

Disabled individual(s) 3%

Female headed households 1%

### Intentions

0% planned to move to a different location in next 3 months

### Restrictions

99% reported being able to leave the camp temporarily (e.g. to go to the market, for livelihood opportunities)

## Livelihoods

12% reported as being economically inactive

### Top three income sources\*:

Unskilled labour 28%

Unskilled agricultural labour 18%

Low skilled service 12%

\*Households were asked to select all income sources within household.

### Top three reported livelihood coping strategies

Sold assistance 26%

Access to previous salary 19%

Spent savings 18%







# IDP Camp Profile - Chamakor

Ninewa, Iraq  
May 2017

Management agency: Government and YAO Organization  
Manager/Focal point: Didawan Idriss Othman  
Phone number: 7504949915  
Email: Chamakor.cm@bcf.krd  
Registration actor: Government and YAO Organization

## Summary

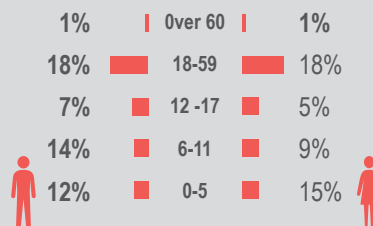
This profile provides an overview of conditions in Chamakor camp. Primary data was collected through household surveys on 14/5/17. Households were randomly sampled to a 95% confidence and 10% margin of error, based on population figures provided by CCCM. In some cases, additional information from camp managers has been used to support findings.

## Camp Overview

# of individuals: 2,277  
# of households: 1,974  
Date opened: 3/3/2017  
Occupied number: 2,400  
Ongoing extension: No  
Planned capacity: 2,400  
Camp area: 788,284m<sup>2</sup>

## Demographics

52% male / 48% female

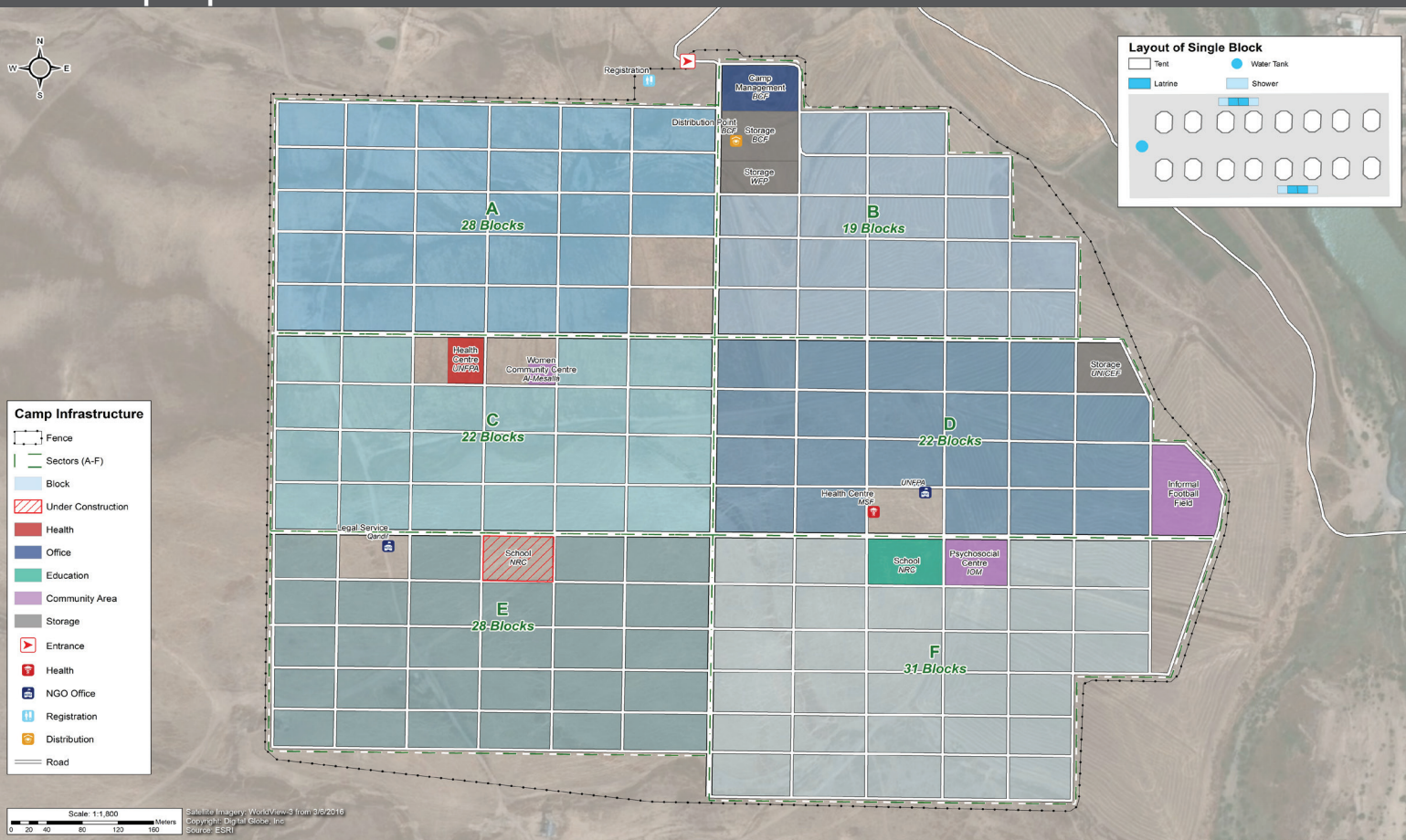


## Location Map



## IDP Camp Map - Chamakor

Lat. 36° 15' 2.864" N Long. 43° 31' 30.139" E



## Sectoral Minimum Standards

		Target	Previous Round	Current Round	Achievement
Education	% of children aged 6-11 attending formal school	100%	n/a	17%	●
	% of children aged 12-17 attending formal school	100%	n/a	20%	●
Food	% of households accessed Family Food Parcel or equivalent in the past month	100%	n/a	92%	●
Health	Health services are available on-site or within walking distance	Yes	n/a	Yes	●
CCCM	Average open area per household	min. 30m <sup>2</sup>	n/a	359m <sup>2</sup>	●
Protection	% of IDPs registered on an individual basis (MODM/DDM)	100%	n/a	75%	●
Shelter	Average covered area per person	min 3.5m <sup>2</sup>	n/a	18.5m <sup>2</sup>	●
	Average number of individuals per shelter	max 5	n/a	6	●
WASH	# of persons per latrine	max. 20	n/a	4	●
	# of persons per shower	max. 20	n/a	4	●
	Frequency of solid waste disposal at least weekly	Min. weekly	n/a	Yes	●

Targets based on minimum standards agreed with the CCCM Cluster, Iraq. Findings based on household-level data, enumerator field observations, and camp management documentation  
● Minimum standard reached, ● More than 50% minimum standard reached, ● Less than 50% of minimum standard reached or not at all





# IDP Camp Profile - Chamakor

Ninewa, Iraq  
May 2017

Management agency: Government and YAO Organization  
Manager/Focal point: Didawan Idriss Othman  
Phone number: 7504949915  
Email: Chamakor.cm@bcf.krd  
Registration actor: Government and YAO Organization

## Shelter

### Top observed shelter type

Tent 100%

### Top reported needed shelter items

Sun shading net 100%

Tarpaulin 84%

Timber 75%

### Top reported needed basic items

Kerosene gas stove 78%

Kitchen set 60%

Mattresses 53%

### Top reported needed winter item

Clothes 75%

### Top reported needed summer item

Rechargeable fan 92%

## Food Security

### Reported access to food assistance

30% accessed food assistance in past month

6% received Public Distribution System (PDS) in past month

### Top three food consumption coping strategies

Cheaper food 30%

Eating fewer meals 16%

Smaller meals 4%

## WASH

### Latrines and showers

26% reported public or communal latrines

92% public/communal latrines lockable from the inside

0% public/communal latrines with functioning lighting

### Top three reported methods of waste removal

Bin 83%

Collected 17%

n/a n/a

### Reported drinking water sources

0% connection inside the home to collective water storage

0% connection inside the home to private water storage

100% communal water tap outside the shelter

### Access to water

1% reported 24 consecutive hours without access to water in the past month

## Community Organisation

### IDP committees

100% reported awareness of IDP committee(s)

### Complaints mechanism

25% made a complaint about conditions or assistance

## Protection

### Family Separation

0% reported hosting unaccompanied or separated minors

2% reported that other family members intended to join them

### Vulnerable groups

Pregnant / lactating women 3%

Chronically ill individual(s) 7%

Disabled individual(s) 3%

Female headed households 9%

### Intentions

2% planned to move to a different location in next 3 months

### Restrictions

11% reported being able to leave the camp temporarily (e.g. to go to the market, for livelihood opportunities)

## Livelihoods

93% reported as being economically inactive

### Top three income sources\*:

Unskilled labour 1%

Low skilled service 1%

Social care 1%

\*Households were asked to select all income sources within household.

### Top three reported livelihood coping strategies

Sold assistance 74%

Selling assets 59%

Charitable donations 58%







# IDP Camp Profile - Essian

Ninewa, Iraq  
May 2017

Management agency: Government and YAO Organization  
Manager/Focal point: Diyar Bibo Hajee  
Phone number: 7504745185  
Email: Esysancamp@gmail.com  
Registration actor: Government and YAO Organization

## Summary


This profile provides an overview of conditions in Essian camp. Primary data was collected through household surveys on 11/5/2017. Households were randomly sampled to a 95% confidence and 10% margin of error, based on population figures provided by CCCM. In some cases, additional information from camp managers has been used to support findings.

## Camp Overview

# of individuals: 14,641  
# of households: 2,799  
Date opened: 7/12/2014  
Occupied number: 3,003  
Ongoing extension: No  
Planned capacity: 3,003  
Camp area: 521,559m<sup>2</sup>

## Demographics

52% male / 48% female

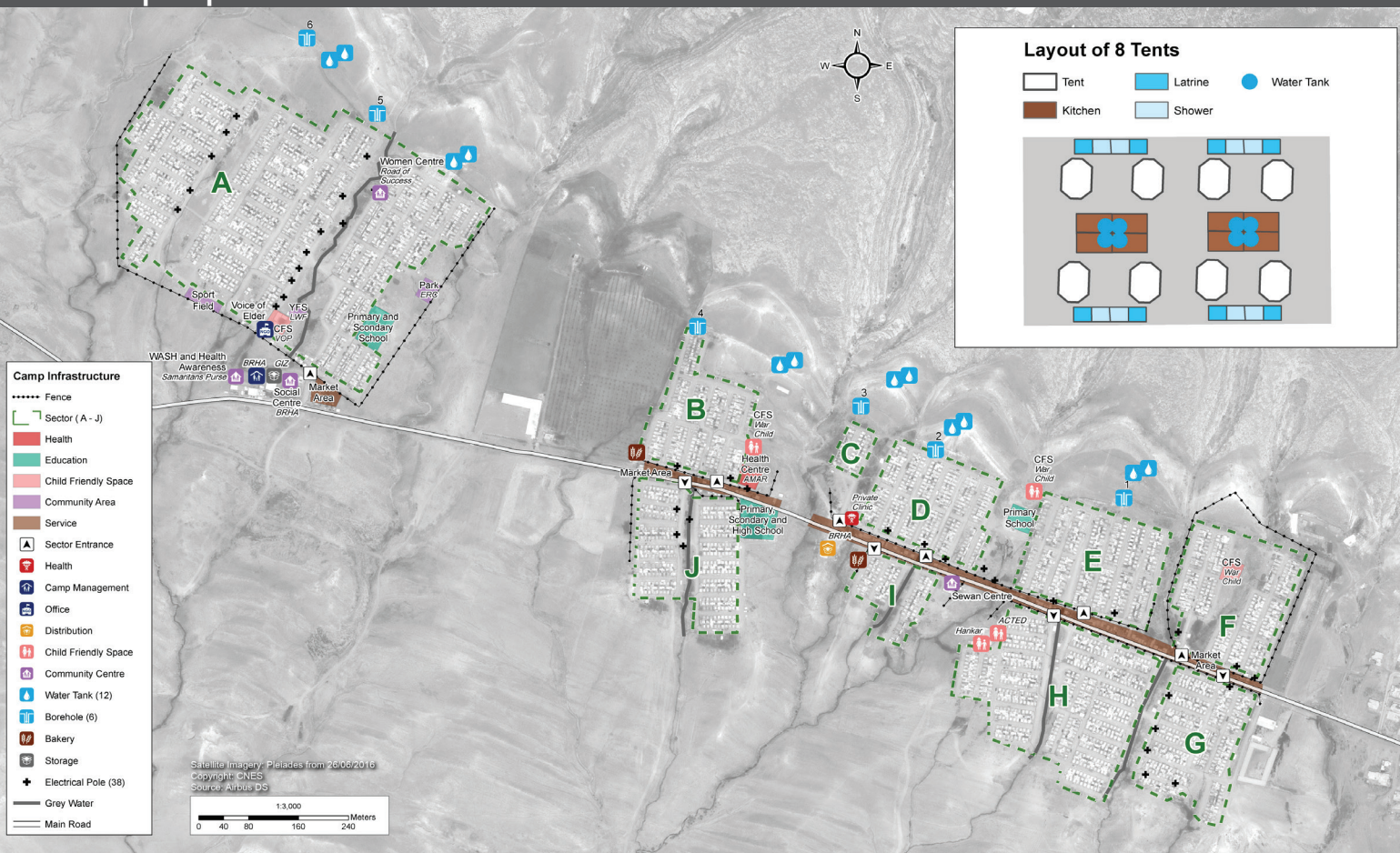


## Location Map



## IDP Camp Map - Essian

Lat.36° 43' 18.109" N Long. 43° 16' 27.222" E



## Sectoral Minimum Standards

		Target	Previous Round	Current Round	Achievement
Education	% of children aged 6-11 attending formal school	100%	78%	63%	●
	% of children aged 12-17 attending formal school	100%	66%	78%	●
Food	% of households accessed Family Food Parcel or equivalent in the past month	100%	96%	45%	●
Health	Health services are available on-site or within walking distance	Yes	Yes	Yes	●
CCCM	Average open area per household	min. 30m <sup>2</sup>	157m <sup>2</sup>	154m <sup>2</sup>	●
Protection	% of IDPs registered on an individual basis (MODM/DDM)	100%	95%	98%	●
Shelter	Average covered area per person	min 3.5m <sup>2</sup>	3.7m <sup>2</sup>	3.7m <sup>2</sup>	●
	Average number of individuals per shelter	max 5	5	9	●
WASH	# of persons per latrine	max. 20	43	5	●
	# of persons per shower	max. 20	43	5	●
	Frequency of solid waste disposal at least weekly	Min. weekly	Yes	Yes	●

Targets based on minimum standards agreed with the CCCM Cluster, Iraq. Findings based on household-level data, enumerator field observations, and camp management documentation  
● Minimum standard reached, ● More than 50% minimum standard reached, ● Less than 50% of minimum standard reached or not at all





# IDP Camp Profile - Essian

Ninewa, Iraq

May 2017

Management agency: Government and YAO Organization  
 Manager/Focal point: Diyar Bibo Hajee  
 Phone number: 7504745185  
 Email: Esyancamp@gmail.com  
 Registration actor: Government and YAO Organization

## Shelter

### Top observed shelter type

Tent 100%

### Top reported needed shelter items

Tarpaulin 84%

Sun shading net 72%

Timber 72%

### Top reported needed basic items

Kerosene gas stove 65%

Mattresses 57%

Cooking fuel 46%

### Top reported needed winter item

Clothes 57%

### Top reported needed summer item

Rechargeable fan 84%

## Food Security

### Reported access to food assistance

54% accessed food assistance in past month

92% received Public Distribution System (PDS) in past month

### Top three food consumption coping strategies

Cheaper food 54%

Eating fewer meals 22%

Adults eat less 16%

## WASH

### Latrines and showers

0% reported public or communal latrines

0% public/communal latrines lockable from the inside

0% public/communal latrines with functioning lighting

### Top three reported methods of waste removal

Collected 100%

n/a n/a

n/a n/a

### Reported drinking water sources

12% connection inside the home to collective water storage

88% connection inside the home to private water storage

0% communal water tap outside the shelter

### Access to water

0% reported 24 consecutive hours without access to water in the past month

## Community Organisation

### IDP committees

100% reported awareness of IDP committee(s)

### Complaints mechanism

26% made a complaint about conditions or assistance

## Protection

### Family Separation

0% reported hosting unaccompanied or separated minors

4% reported that other family members intended to join them

### Vulnerable groups

Pregnant / lactating women 3%

Chronically ill individual(s) 7%

Disabled individual(s) 5%

Female headed households 10%

### Intentions

4% planned to move to a different location in next 3 months

### Restrictions

100% reported being able to leave the camp temporarily (e.g. to go to the market, for livelihood opportunities)

## Livelihoods

16% reported as being economically inactive

### Top three income sources\*:

Public security official 33%

Unskilled labour 17%

Social care 5%

\*Households were asked to select all income sources within household.

### Top three reported livelihood coping strategies

Debt 48%

Reduce spending 34%

Selling assets 26%







# IDP Camp Profile - Garmawa

Ninewa, Iraq  
May 2017

Management agency: Government and YAO Organization  
Manager/Focal point: Karzan Ramadan Hussien  
Phone number: 7507373732  
Email: garmawa.camp.idps@gmail.com  
Registration actor: Government and YAO Organization

## Summary


This profile provides an overview of conditions in Garmawa camp. Primary data was collected through household surveys on 11/5/2017. Households were randomly sampled to a 95% confidence and 10% margin of error, based on population figures provided by CCCM. In some cases, additional information from camp managers has been used to support findings.

## Camp Overview

# of individuals: 5,977  
# of households: 1,168  
Date opened: 10/6/2014  
Occupied number: 1,305  
Ongoing extension: No  
Planned capacity: 1,305  
Camp area: 286,978m<sup>2</sup>

## Demographics

52% male / 48% female



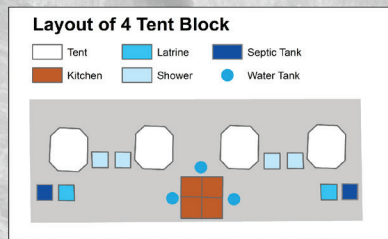


## Location Map



## IDP Camp Map - Garmawa

Lat. 36° 38' 51.682" N Long. 43° 14' 12.803" E



## Sectoral Minimum Standards

		Target	Previous Round	Current Round	Achievement
Education	% of children aged 6-11 attending formal school	100%	82%	57%	●
	% of children aged 12-17 attending formal school	100%	54%	74%	●
Food	% of households accessed Family Food Parcel or equivalent in the past month	100%	100%	91%	●
Health	Health services are available on-site or within walking distance	Yes	Yes	Yes	●
CCCM	Average open area per household	min. 30m <sup>2</sup>	197m <sup>2</sup>	207m <sup>2</sup>	●
Protection	% of IDPs registered on an individual basis (MODM/DDM)	100%	84%	82%	●
Shelter	Average covered area per person	min 3.5m <sup>2</sup>	4.6m <sup>2</sup>	4.6m <sup>2</sup>	●
	Average number of individuals per shelter	max 5	5	7	●
WASH	# of persons per latrine	max. 20	5	10	●
	# of persons per shower	max. 20	5	5	●
	Frequency of solid waste disposal at least weekly	Min. weekly	Yes	Yes	●

Targets based on minimum standards agreed with the CCCM Cluster, Iraq. Findings based on household-level data, enumerator field observations, and camp management documentation  
● Minimum standard reached, ● More than 50% minimum standard reached, ● Less than 50% of minimum standard reached or not at all





# IDP Camp Profile - Garmawa

Ninewa, Iraq  
May 2017

Management agency: Government and YAO Organization  
Manager/Focal point: Karzan Ramadan Hussien  
Phone number: 7507373732  
Email: garmawa.camp.idps@gmail.com  
Registration actor: Government and YAO Organization

## Shelter

### Top observed shelter type

Tent 99%

### Top reported needed shelter items

Tarpaulin 89%

Sun shading net 81%

Timber 58%

### Top reported needed basic items

Mattresses 62%

Kerosene gas stove 61%

Kitchen set 52%

### Top reported needed winter item

Clothes 54%

### Top reported needed summer item

Rechargeable fan 91%

## Food Security

### Reported access to food assistance

48% accessed food assistance in past month

92% received Public Distribution System (PDS) in past month

### Top three food consumption coping strategies

Cheaper food 48%

Eating fewer meals 28%

Borrowed food 14%

## WASH

### Latrines and showers

62% reported public or communal latrines

56% public/communal latrines lockable from the inside

46% public/communal latrines with functioning lighting

### Top three reported methods of waste removal

Collected 99%

Bin 1%

n/a n/a

### Reported drinking water sources

40% connection inside the home to collective water storage

47% connection inside the home to private water storage

12% communal water tap outside the shelter

### Access to water

0% reported 24 consecutive hours without access to water in the past month

## Community Organisation

### IDP committees

100% reported awareness of IDP committee(s)

### Complaints mechanism

27% made a complaint about conditions or assistance

## Protection

### Family Separation

0% reported hosting unaccompanied or separated minors

1% reported that other family members intended to join them

### Vulnerable groups

Pregnant / lactating women 4%

Chronically ill individual(s) 7%

Disabled individual(s) 5%

Female headed households 8%

### Intentions

1% planned to move to a different location in next 3 months

### Restrictions

81% reported being able to leave the camp temporarily (e.g. to go to the market, for livelihood opportunities)

## Livelihoods

34% reported as being economically inactive

### Top three income sources\*:

Unskilled labour 24%

Social care 17%

Public security official 8%

\*Households were asked to select all income sources within household.

### Top three reported livelihood coping strategies

Debt 57%

Sold assistance 55%

Reduce spending 41%







# IDP Camp Profile - Haj Ali

Ninewa, Iraq  
May 2017

Management agency: Government and YAO Organization  
Manager/Focal point: Idrees Abdullah Salih  
Phone number: 7512241178  
Email: hacm.reporting@caofisr.org  
Registration actor: Government and YAO Organization

## Summary


This profile provides an overview of conditions in Haj Ali camp. Primary data was collected through household surveys on 15/5/17. Households were randomly sampled to a 95% confidence and 10% margin of error, based on population figures provided by CCCM. In some cases, additional information from camp managers has been used to support findings.

## Camp Overview

# of individuals: 34,135  
# of households: 6,991  
Date opened: 5/1/2017  
Occupied number: 6,991  
Ongoing extension: No  
Planned capacity: 7,500  
Camp area: 1,075,494m<sup>2</sup>

## Demographics

48% male / 52% female

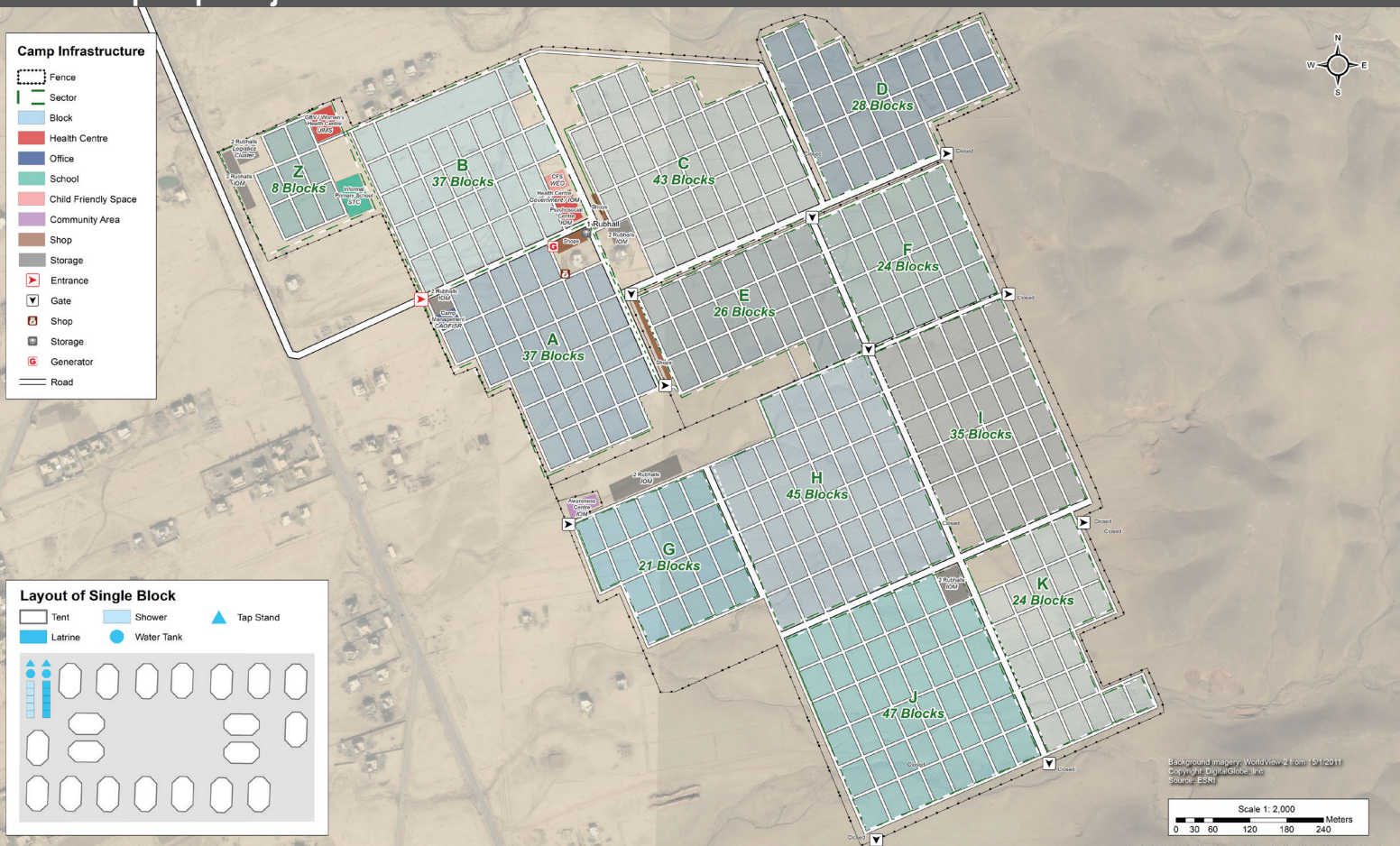


## Location Map



## IDP Camp Map - Haj Ali

Lat.35° 44' 56.466" N Long. 43° 19' 32.427" E



## Sectoral Minimum Standards

		Target	Previous Round	Current Round	Achievement
Education	% of children aged 6-11 attending formal school	100%	n/a	3%	●
	% of children aged 12-17 attending formal school	100%	n/a	2%	●
Food	% of households accessed Family Food Parcel or equivalent in the past month	100%	n/a	97%	●
Health	Health services are available on-site or within walking distance	Yes	n/a	Yes	●
CCCM	Average open area per household	min. 30m <sup>2</sup>	n/a	131m <sup>2</sup>	●
Protection	% of IDPs registered on an individual basis (MODM/DDM)	100%	n/a	83%	●
Shelter	Average covered area per person	min 3.5m <sup>2</sup>	n/a	3.7m <sup>2</sup>	●
	Average number of individuals per shelter	max 5	n/a	6	●
WASH	# of persons per latrine	max. 20	n/a	102	●
	# of persons per shower	max. 20	n/a	102	●
	Frequency of solid waste disposal at least weekly	Min. weekly	n/a	Yes	●

Targets based on minimum standards agreed with the CCCM Cluster, Iraq. Findings based on household-level data, enumerator field observations, and camp management documentation  
● Minimum standard reached, ● More than 50% minimum standard reached, ● Less than 50% of minimum standard reached or not at all





# IDP Camp Profile - Haj Ali

Ninewa, Iraq  
May 2017

Management agency: Government and YAO Organization  
Manager/Focal point: Idrees Abdullah Salih  
Phone number: 7512241178  
Email: hacm.reporting@caofisr.org  
Registration actor: Government and YAO Organization

## Shelter

### Top observed shelter type

Tent 100%

### Top reported needed shelter items

Sun shading net 94%

Tarpaulin 87%

Timber 68%

### Top reported needed basic items

Kerosene gas stove 62%

Kitchen set 56%

Cooking fuel 55%

### Top reported needed winter item

Clothes 54%

### Top reported needed summer item

Rechargeable fan 95%

## Food Security

### Reported access to food assistance

41% accessed food assistance in past month

27% received Public Distribution System (PDS) in past month

### Top three food consumption coping strategies

Cheaper food 41%

Eating fewer meals 23%

Borrowed food 13%

## WASH

### Latrines and showers

0% reported public or communal latrines

97% public/communal latrines lockable from the inside

5% public/communal latrines with functioning lighting

### Top three reported methods of waste removal

Bin 100%

n/a n/a

n/a n/a

### Reported drinking water sources

0% connection inside the home to collective water storage

0% connection inside the home to private water storage

100% communal water tap outside the shelter

### Access to water

0% reported 24 consecutive hours without access to water in the past month

## Community Organisation

### IDP committees

98% reported awareness of IDP committee(s)

### Complaints mechanism

29% made a complaint about conditions or assistance

## Protection

### Family Separation

0% reported hosting unaccompanied or separated minors

2% reported that other family members intended to join them

### Vulnerable groups

Pregnant / lactating women 5%

Chronically ill individual(s) 6%

Disabled individual(s) 2%

Female headed households 12%

### Intentions

2% planned to move to a different location in next 3 months

### Restrictions

94% reported being able to leave the camp temporarily (e.g. to go to the market, for livelihood opportunities)

## Livelihoods

84% reported as being economically inactive

### Top three income sources\*:

Unskilled labour 5%

Pension 3%

Low skilled service 1%

\*Households were asked to select all income sources within household.

### Top three reported livelihood coping strategies

Sold assistance 77%

Selling assets 44%

Charitable donations 42%







# IDP Camp Profile - Hamam Al Alil 1

Ninewa, Iraq  
May 2017

Management agency: Government and YAO Organization  
Manager/Focal point: Khalaf Khader Muhammad  
Phone number: 7512137440  
Email: n/a  
Registration actor: Government and YAO Organization

## Summary


This profile provides an overview of conditions in Hamam Al Alil 1 camp. Primary data was collected through household surveys on 22/5/17. Households were randomly sampled to a 95% confidence and 10% margin of error, based on population figures provided by CCCM. In some cases, additional information from camp managers has been used to support findings.

## Camp Overview

# of individuals: 26,418  
# of households: 4,144  
Date opened: 25/2/17  
Occupied number: 4,000  
Ongoing extension: No  
Planned capacity: 4,000  
Camp area: 765,824m<sup>2</sup>

## Demographics

51% male / 49% female

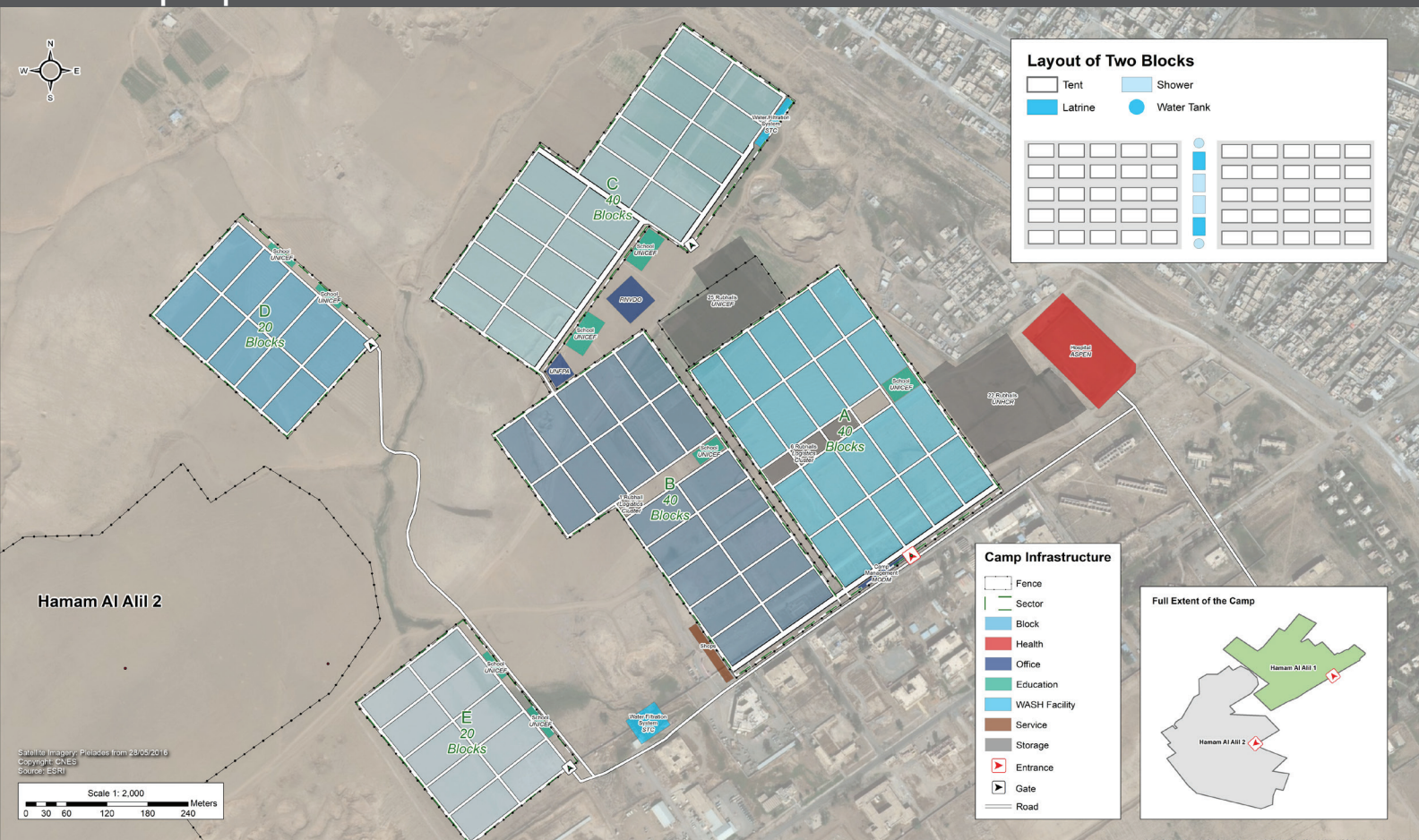


## Location Map



## IDP Camp Map - Hamam Al Alil 1

Lat. 36° 9' 43.322" N Long. 43° 14' 49.094" E



## Sectoral Minimum Standards

		Target	Previous Round	Current Round	Achievement
Education	% of children aged 6-11 attending formal school	100%	n/a	2%	●
	% of children aged 12-17 attending formal school	100%	n/a	8%	●
Food	% of households accessed Family Food Parcel or equivalent in the past month	100%	n/a	94%	●
Health	Health services are available on-site or within walking distance	Yes	n/a	Yes	●
CCCM	Average open area per household	min. 30m <sup>2</sup>	n/a	149m <sup>2</sup>	●
Protection	% of IDPs registered on an individual basis (MODM/DDM)	100%	n/a	99%	●
Shelter	Average covered area per person	min 3.5m <sup>2</sup>	n/a	3.1m <sup>2</sup>	●
	Average number of individuals per shelter	max 5	n/a	6	●
WASH	# of persons per latrine	max. 20	n/a	n/a	
	# of persons per shower	max. 20	n/a	n/a	
	Frequency of solid waste disposal at least weekly	Min. weekly	n/a	Yes	●

Targets based on minimum standards agreed with the CCCM Cluster, Iraq. Findings based on household-level data, enumerator field observations, and camp management documentation  
● Minimum standard reached, ● More than 50% minimum standard reached, ● Less than 50% of minimum standard reached or not at all





# IDP Camp Profile - Hamam Al Alil 1

Ninewa, Iraq  
May 2017

Management agency: Government and YAO Organization  
Manager/Focal point: Khalaf Khader Muhammad  
Phone number: 7512137440  
Email: n/a  
Registration actor: Government and YAO Organization

## Shelter

### Top observed shelter type

Tent 100%

### Top reported needed shelter items

Tarpaulin 89%

Sun shading net 84%

Timber 63%

### Top reported needed basic items

Mattresses 69%

Kerosene gas stove 61%

Kitchen set 57%

### Top reported needed winter item

Clothes 54%

### Top reported needed summer item

Rechargeable fan 100%

## Food Security

### Reported access to food assistance

44% accessed food assistance in past month

50% received Public Distribution System (PDS) in past month

### Top three food consumption coping strategies

Cheaper food 44%

Eating fewer meals 30%

Borrowed food 12%

## WASH

### Latrines and showers

6% reported public or communal latrines

100% public/communal latrines lockable from the inside

0% public/communal latrines with functioning lighting

### Top three reported methods of waste removal

Bin 100%

n/a n/a

n/a n/a

### Reported drinking water sources

0% connection inside the home to collective water storage

0% connection inside the home to private water storage

99% communal water tap outside the shelter

### Access to water

0% reported 24 consecutive hours without access to water in the past month

## Community Organisation

### IDP committees

100% reported awareness of IDP committee(s)

### Complaints mechanism

26% made a complaint about conditions or assistance

## Protection

### Family Separation

0% reported hosting unaccompanied or separated minors

2% reported that other family members intended to join them

### Vulnerable groups

Pregnant / lactating women 3%

Chronically ill individual(s) 11%

Disabled individual(s) 2%

Female headed households 6%

### Intentions

2% planned to move to a different location in next 3 months

### Restrictions

100% reported being able to leave the camp temporarily (e.g. to go to the market, for livelihood opportunities)

## Livelihoods

87% reported as being economically inactive

### Top three income sources\*:

Unskilled labour 3%

Pension 3%

Unskilled agricultural labour 1%

\*Households were asked to select all income sources within household.

### Top three reported livelihood coping strategies

Sold assistance 75%

Selling assets 55%

Charitable donations 41%







# IDP Camp Profile - Hamam Al Alil 2

Ninewa, Iraq  
May 2017

Management agency: Government and YAO Organization  
Manager/Focal point: Kawther Hadi  
Phone number: 7512182138  
Email: Kawther.haidi@nrc.No  
Registration actor: Government and YAO Organization

## Summary


This profile provides an overview of conditions in Hamam Al Alil 2 camp. Primary data was collected through household surveys on 23/5/17. Households were randomly sampled to a 95% confidence and 10% margin of error, based on population figures provided by CCCM. In some cases, additional information from camp managers has been used to support findings.

## Camp Overview

# of individuals: 21,315  
# of households: 4,499  
Date opened: 19/4/17  
Occupied number: 4,499  
Ongoing extension: No  
Planned capacity: 4,700  
Camp area: 1,442,750m<sup>2</sup>

## Demographics

51% male / 49% female

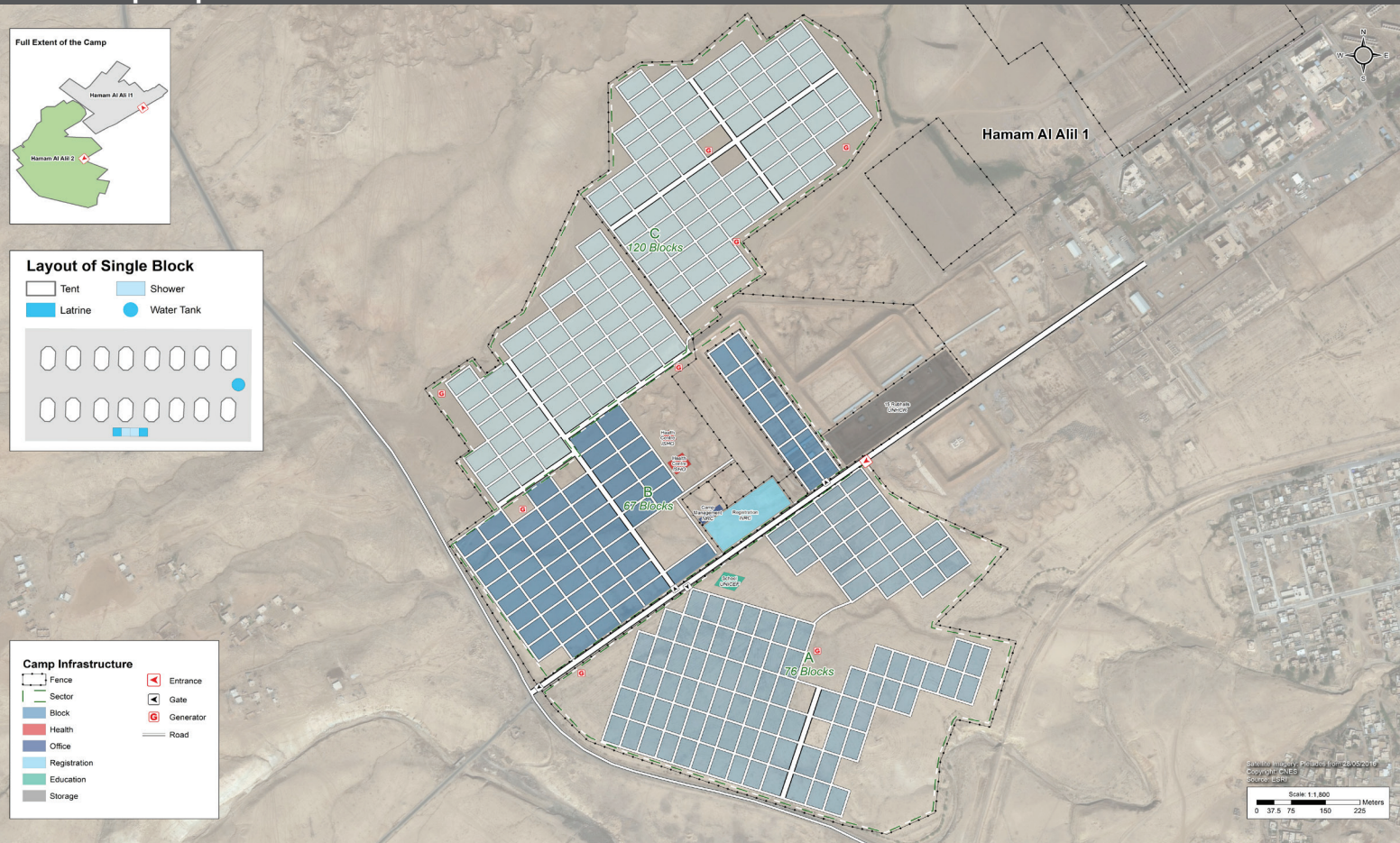
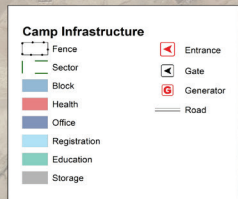
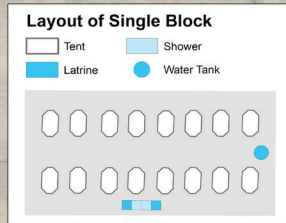
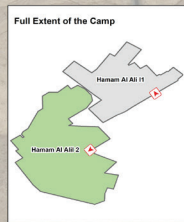


## Location Map



## IDP Camp Map - Hamam Al Alil 2

Lat. 36° 9' 14.871" N Long. 43° 14' 16.898" E



## Sectoral Minimum Standards

		Target	Previous Round	Current Round	Achievement
Education	% of children aged 6-11 attending formal school	100%	n/a	4%	●
	% of children aged 12-17 attending formal school	100%	n/a	3%	●
Food	% of households accessed Family Food Parcel or equivalent in the past month	100%	n/a	98%	●
Health	Health services are available on-site or within walking distance	Yes	n/a	Yes	●
CCCM	Average open area per household	min. 30m <sup>2</sup>	n/a	291m <sup>2</sup>	●
Protection	% of IDPs registered on an individual basis (MODM/DDM)	100%	n/a	93%	●
Shelter	Average covered area per person	min 3.5m <sup>2</sup>	n/a	3.7m <sup>2</sup>	●
	Average number of individuals per shelter	max 5	n/a	6	●
WASH	# of persons per latrine	max. 20	n/a	37	●
	# of persons per shower	max. 20	n/a	37	●
	Frequency of solid waste disposal at least weekly	Min. weekly	n/a	Yes	●

Targets based on minimum standards agreed with the CCCM Cluster, Iraq. Findings based on household-level data, enumerator field observations, and camp management documentation  
● Minimum standard reached, ● More than 50% minimum standard reached, ● Less than 50% of minimum standard reached or not at all





# IDP Camp Profile - Hamam Al Alil 2

Ninewa, Iraq  
May 2017

Management agency: Government and YAO Organization  
Manager/Focal point: Kawther Hadi  
Phone number: 7512182138  
Email: Kawther.haidi@nrc.No  
Registration actor: Government and YAO Organization

## Shelter

### Top observed shelter type

Tent 100%

### Top reported needed shelter items

Tarpaulin 88%

Sun shading net 88%

Timber 62%

### Top reported needed basic items

Mattresses 66%

Kerosene gas stove 63%

Kitchen set 60%

### Top reported needed winter item

Clothes 57%

### Top reported needed summer item

Rechargeable fan 100%

## Food Security

### Reported access to food assistance

37% accessed food assistance in past month

38% received Public Distribution System (PDS) in past month

### Top three food consumption coping strategies

Cheaper food 37%

Eating fewer meals 27%

Borrowed food 10%

## WASH

### Latrines and showers

7% reported public or communal latrines

98% public/communal latrines lockable from the inside

2% public/communal latrines with functioning lighting

### Top three reported methods of waste removal

Bin 99%

Bin 1%

n/a n/a

### Reported drinking water sources

0% connection inside the home to collective water storage

0% connection inside the home to private water storage

99% communal water tap outside the shelter

### Access to water

0% reported 24 consecutive hours without access to water in the past month

## Community Organisation

### IDP committees

100% reported awareness of IDP committee(s)

### Complaints mechanism

22% made a complaint about conditions or assistance

## Protection

### Family Separation

0% reported hosting unaccompanied or separated minors

1% reported that other family members intended to join them

### Vulnerable groups

Pregnant / lactating women 3%

Chronically ill individual(s) 9%

Disabled individual(s) 1%

Female headed households 10%

### Intentions

1% planned to move to a different location in next 3 months

### Restrictions

100% reported being able to leave the camp temporarily (e.g. to go to the market, for livelihood opportunities)

## Livelihoods

86% reported as being economically inactive

### Top three income sources\*:

Pension 6%

Humanitarian aid 2%

Unskilled labour 2%

\*Households were asked to select all income sources within household.

### Top three reported livelihood coping strategies

Sold assistance 80%

Selling assets 50%

Charitable donations 40%







# IDP Camp Profile - Hasansham M2

Ninewa, Iraq  
May 2017

Management agency: Government and YAO Organization  
Manager/Focal point: Botan salahaddin Ahmed  
Phone number: 7511720456  
Email: Hs.m2.cm@bcf.krd  
Registration actor: Government and YAO Organization

## Summary

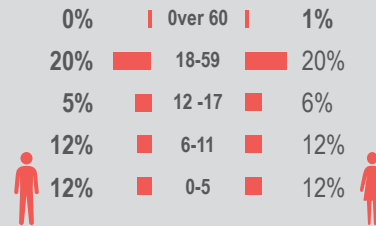
This profile provides an overview of conditions in Hasansham M2 camp. Primary data was collected through household surveys on 9/5/2017. Households were randomly sampled to a 95% confidence and 10% margin of error, based on population figures provided by CCCM. In some cases, additional information from camp managers has been used to support findings.

## Camp Overview

# of individuals: 21,500  
# of households: 4,200  
Date opened: 11/11/2016  
Occupied number: 4,200  
Ongoing extension: No  
Planned capacity: 5,900  
Camp area: 829,802m<sup>2</sup>

## Demographics

49% male / 51% female

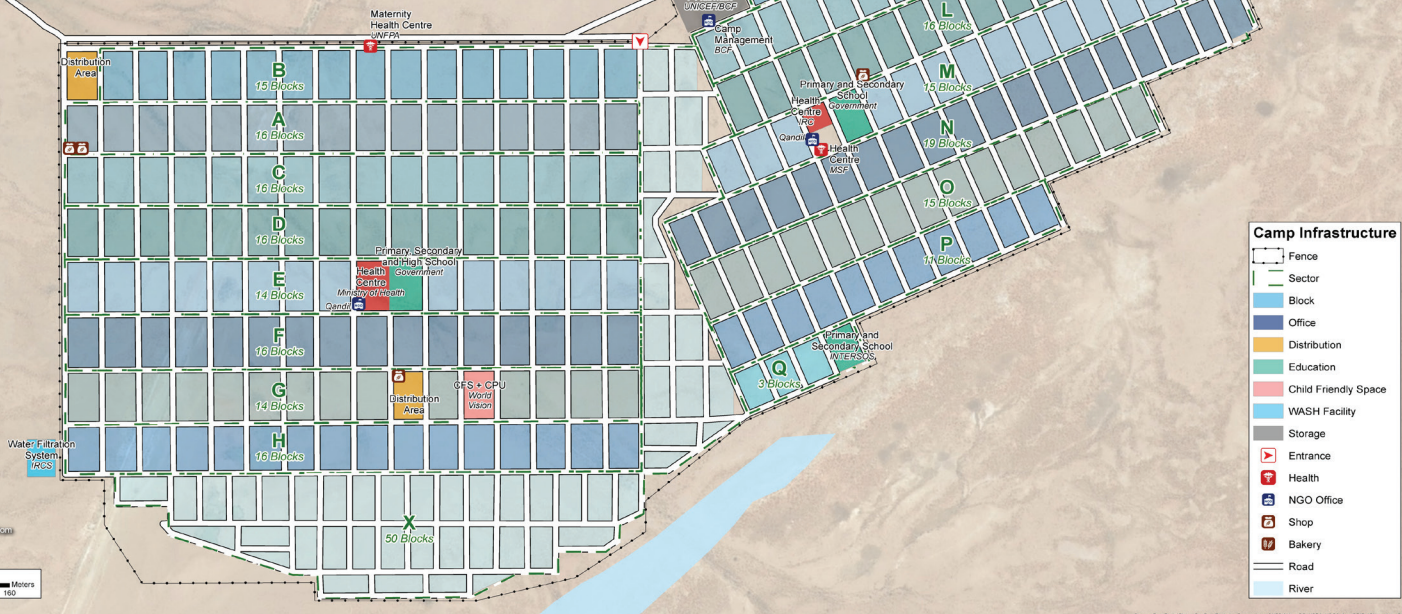
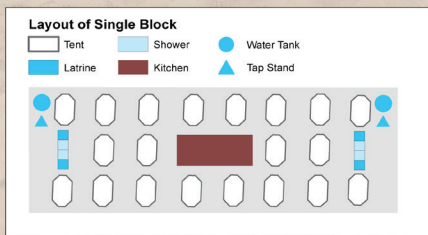


## Location Map



## IDP Camp Map - Hasansham M2

Lat. 36° 20' 17.81" N Long. 43° 32' 51.806" E



## Sectoral Minimum Standards

		Target	Previous Round	Current Round	Achievement
Education	% of children aged 6-11 attending formal school	100%	2%	71%	●
	% of children aged 12-17 attending formal school	100%	3%	75%	●
Food	% of households accessed Family Food Parcel or equivalent in the past month	100%	100%	99%	●
Health	Health services are available on-site or within walking distance	Yes	Yes	Yes	●
CCCM	Average open area per household	min. 30m <sup>2</sup>	221m <sup>2</sup>	158m <sup>2</sup>	●
Protection	% of IDPs registered on an individual basis (MODM/DDM)	100%	0%	71%	●
Shelter	Average covered area per person	min 3.5m <sup>2</sup>	4.6m <sup>2</sup>	4.6m <sup>2</sup>	●
	Average number of individuals per shelter	max 5	5	6	●
WASH	# of persons per latrine	max. 20	17	18	●
	# of persons per shower	max. 20	17	18	●
	Frequency of solid waste disposal at least weekly	Min. weekly	Yes	Yes	●

Targets based on minimum standards agreed with the CCCM Cluster, Iraq. Findings based on household-level data, enumerator field observations, and camp management documentation  
● Minimum standard reached, ● More than 50% minimum standard reached, ● Less than 50% of minimum standard reached or not at all





# IDP Camp Profile - Hasansham M2

Ninewa, Iraq  
May 2017

Management agency: Government and YAO Organization  
Manager/Focal point: Botan salahaddin Ahmed  
Phone number: 7511720456  
Email: Hs.m2.cm@bcf.krd  
Registration actor: Government and YAO Organization

## Shelter

### Top observed shelter type

Tent 100% 

### Top reported needed shelter items

Sun shading net 96% 

Timber 78% 

Timber 77% 

### Top reported needed basic items

Kerosene gas stove 83% 

Cooking fuel 65% 

Kitchen set 46% 

### Top reported needed winter item

Clothes 56% 

### Top reported needed summer item

Rechargeable fan 98% 

## Community Organisation

### IDP committees

100% reported awareness of IDP committee(s)

### Complaints mechanism


13% made a complaint about conditions or assistance


## Protection


### Family Separation


0% reported hosting unaccompanied or separated minors  
7% reported that other family members intended to join them

### Vulnerable groups

Pregnant / lactating women 2% 

Chronically ill individual(s) 7% 

Disabled individual(s) 2% 

Female headed households 9% 

### Intentions

7% planned to move to a different location in next 3 months

### Restrictions


17% reported being able to leave the camp temporarily (e.g. to go to the market, for livelihood opportunities)


## Food Security


### Reported access to food assistance

30% accessed food assistance in past month  
3% received Public Distribution System (PDS) in past month

### Top three food consumption coping strategies

Cheaper food 30% 

Eating fewer meals 17% 

Smaller meals 6% 


## WASH

### Latrines and showers

43% reported public or communal latrines  
99% public/communal latrines lockable from the inside  
0% public/communal latrines with functioning lighting

### Top three reported methods of waste removal

Bin 62% 

Collected 38% 

n/a n/a

### Reported drinking water sources

0% connection inside the home to collective water storage  
0% connection inside the home to private water storage  
99% communal water tap outside the shelter


### Access to water

0% reported 24 consecutive hours without access to water in the past month


## Livelihoods

88% reported as being economically inactive

### Top three income sources\*:

Unskilled agricultural labour 2% 

Low skilled service 2% 


humanitarian aid 2% 

\*Households were asked to select all income sources within household.

### Top three reported livelihood coping strategies

Sold assistance 70% 

Selling assets 56% 

Charitable donations 50% 







# IDP Camp Profile - Hasansham U3

Ninewa, Iraq  
May 2017

Management agency: Government and YAO Organization  
Manager/Focal point: Twana Jumah Anwer  
Phone number: 7517401807  
Email: Hs.u3.cm@bcf.krd  
Registration actor: Government and YAO Organization

## Summary


This profile provides an overview of conditions in Hasansham U3 camp. Primary data was collected through household surveys on 8/5/2017. Households were randomly sampled to a 95% confidence and 10% margin of error, based on population figures provided by CCCM. In some cases, additional information from camp managers has been used to support findings.

## Camp Overview

# of individuals: 7,441  
# of households: 1,495  
Date opened: 8/11/2016  
Occupied number: 1,736  
Ongoing extension: No  
Planned capacity: 1,946  
Camp area: 453,475m<sup>2</sup>

## Demographics

51% male / 49% female

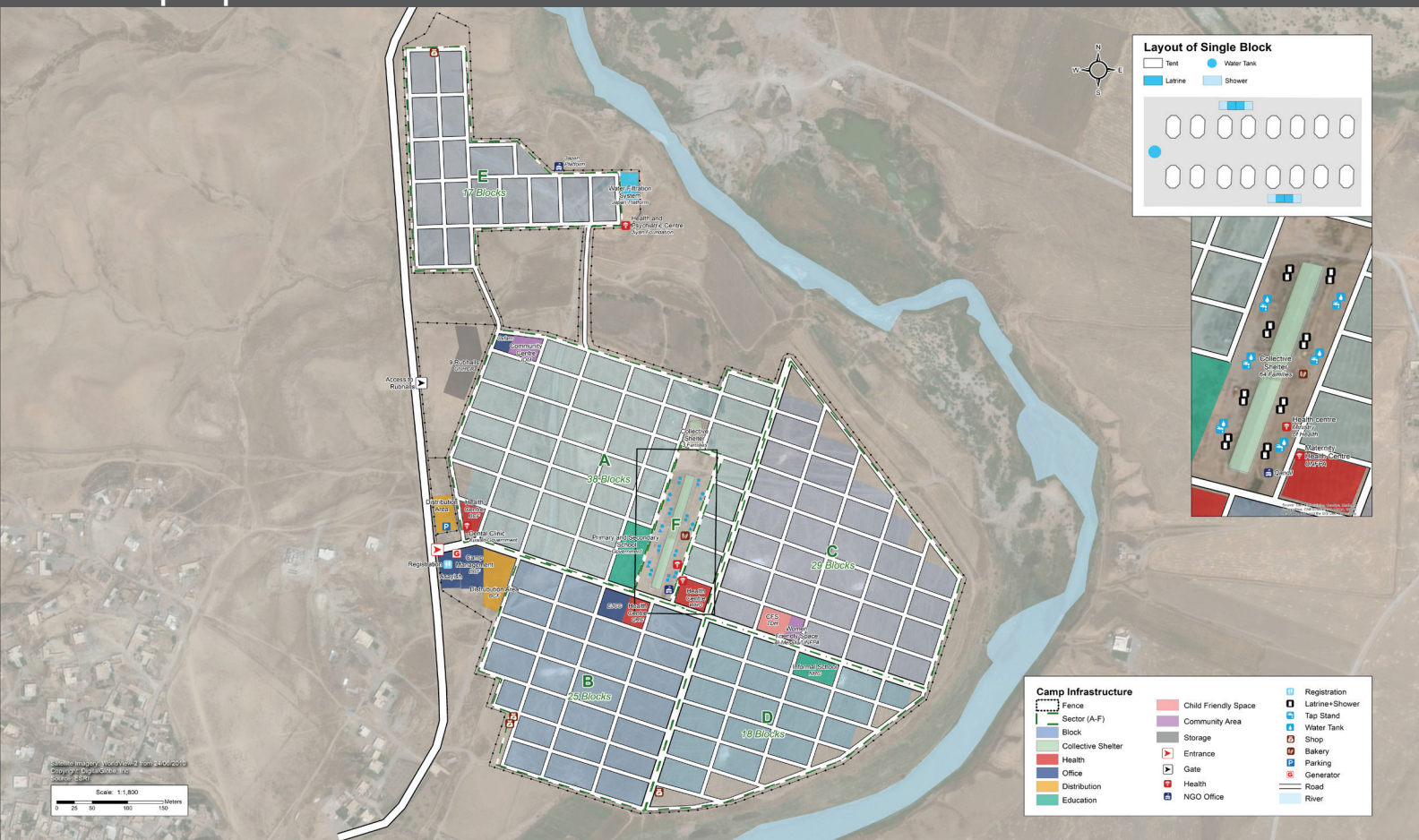


## Location Map



## IDP Camp Map - Hasansham U3

Lat.36° 19' 27.289" N Long. 43° 32' 8.65" E



## Sectoral Minimum Standards

		Target	Previous Round	Current Round	Achievement
Education	% of children aged 6-11 attending formal school	100%	0%	55%	●
	% of children aged 12-17 attending formal school	100%	0%	82%	●
Food	% of households accessed Family Food Parcel or equivalent in the past month	100%	95%	99%	●
Health	Health services are available on-site or within walking distance	Yes	Yes	Yes	●
CCCM	Average open area per household	min. 30m <sup>2</sup>	435m <sup>2</sup>	260m <sup>2</sup>	●
Protection	% of IDPs registered on an individual basis (MODM/DDM)	100%	36%	73%	●
Shelter	Average covered area per person	min 3.5m <sup>2</sup>	3.7m <sup>2</sup>	3.7m <sup>2</sup>	●
	Average number of individuals per shelter	max 5	2	6	●
WASH	# of persons per latrine	max. 20	22	15	●
	# of persons per shower	max. 20	22	15	●
	Frequency of solid waste disposal at least weekly	Min. weekly	Yes	Yes	●

Targets based on minimum standards agreed with the CCCM Cluster, Iraq. Findings based on household-level data, enumerator field observations, and camp management documentation  
● Minimum standard reached, ● More than 50% minimum standard reached, ● Less than 50% of minimum standard reached or not at all





# IDP Camp Profile - Hasansham U3

Ninewa, Iraq  
May 2017

Management agency: Government and YAO Organization  
Manager/Focal point: Twana Jumah Anwer  
Phone number: 7517401807  
Email: Hs.u3.cm@bcf.krd  
Registration actor: Government and YAO Organization

## Shelter

### Top observed shelter type

Tent 100%

### Top reported needed shelter items

Sun shading net 95%

Tarpaulin 82%

Timber 50%

### Top reported needed basic items

Kerosene gas stove 87%

Cooking fuel 73%

Kitchen set 49%

### Top reported needed winter item

Clothes 50%

### Top reported needed summer item

Rechargeable fan 98%

## Food Security

### Reported access to food assistance

43% accessed food assistance in past month

16% received Public Distribution System (PDS) in past month

### Top three food consumption coping strategies

Cheaper food 43%

Eating fewer meals 25%

Borrowed food 5%

## WASH

### Latrines and showers

58% reported public or communal latrines

98% public/communal latrines lockable from the inside

0% public/communal latrines with functioning lighting

### Top three reported methods of waste removal

Collected 60%

Bin 40%

n/a n/a

### Reported drinking water sources

0% connection inside the home to collective water storage

0% connection inside the home to private water storage

99% communal water tap outside the shelter

### Access to water

1% reported 24 consecutive hours without access to water in the past month

## Community Organisation

### IDP committees

100% reported awareness of IDP committee(s)

### Complaints mechanism

17% made a complaint about conditions or assistance

## Protection

### Family Separation

0% reported hosting unaccompanied or separated minors

1% reported that other family members intended to join them

### Vulnerable groups

Pregnant / lactating women 3%

Chronically ill individual(s) 5%

Disabled individual(s) 2%

Female headed households 8%

### Intentions

1% planned to move to a different location in next 3 months

### Restrictions

18% reported being able to leave the camp temporarily (e.g. to go to the market, for livelihood opportunities)

## Livelihoods

84% reported as being economically inactive

### Top three income sources\*:

Humanitarian aid 6%

Low skilled service 4%

Unskilled agricultural labour 3%

\*Households were asked to select all income sources within household.

### Top three reported livelihood coping strategies

Sold assistance 59%

Charitable donations 42%

Selling assets 36%







# IDP Camp Profile - Al Alam 1, 2 & 3

Salah Al Din, Iraq  
May 2017

Management agency: Government  
Manager/Focal point: Maan Daher Abdullah  
Phone number: 7706640518  
Email: n/a  
Registration actor: Government

## Summary

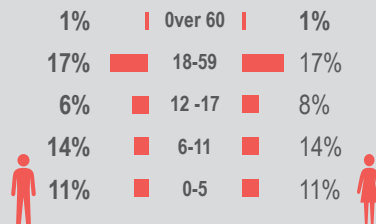
This profile provides an overview of conditions in Al Alam 1, 2 & 3 camp. Primary data was collected through household surveys on 21/5/17. Households were randomly sampled to a 95% confidence and 10% margin of error, based on population figures provided by CCCM. In some cases, additional information from camp managers has been used to support findings.

## Camp Overview

# of individuals: 6,417  
# of households: 1,358  
Date opened: 14/11/16  
Occupied number: 1,500  
Ongoing extension: Yes  
Planned capacity: 3,500  
Camp area: 720,325m<sup>2</sup>

## Demographics

49% male / 51% female



## Location Map



## IDP Camp Map - Al Alam 1, 2 & 3

Lat.34° 49' 36.671" N Long. 43° 34' 56.839" E



## Sectoral Minimum Standards

		Target	Previous Round	Current Round	Achievement
Education	% of children aged 6-11 attending formal school	100%	76%	59%	●
	% of children aged 12-17 attending formal school	100%	52%	67%	●
Food	% of households accessed Family Food Parcel or equivalent in the past month	100%	92%	94%	●
Health	Health services are available on-site or within walking distance	Yes	Yes	Yes	●
CCCM	Average open area per household	min. 30m <sup>2</sup>	237m <sup>2</sup>	318m <sup>2</sup>	●
Protection	% of IDPs registered on an individual basis (MODM/DDM)	100%	47%	43%	●
Shelter	Average covered area per person	min 3.5m <sup>2</sup>	4.8m <sup>2</sup>	23m <sup>2</sup>	●
	Average number of individuals per shelter	max 5	5	7	●
WASH	# of persons per latrine	max. 20	5	16	●
	# of persons per shower	max. 20	8	19	●
	Frequency of solid waste disposal at least weekly	Min. weekly	Yes	Yes	●

Targets based on minimum standards agreed with the CCCM Cluster, Iraq. Findings based on household-level data, enumerator field observations, and camp management documentation  
● Minimum standard reached, ● More than 50% minimum standard reached, ● Less than 50% of minimum standard reached or not at all





# IDP Camp Profile - Al Alam 1, 2 & 3

Salah Al Din, Iraq  
May 2017

Management agency: Government  
Manager/Focal point: Maan Daher Abdullah  
Phone number: 7706640518  
Email: n/a  
Registration actor: Government

## Shelter

### Top observed shelter type

Tent 100%

### Top reported needed shelter items

Sun shading net 97%

Tarpaulin 96%

Timber 94%

### Top reported needed basic items

Cooking fuel 91%

Mattresses 90%

Kerosene gas stove 78%

### Top reported needed winter item

Clothes 62%

### Top reported needed summer item

Rechargeable fan 99%

## Food Security

### Reported access to food assistance

61% accessed food assistance in past month

72% received Public Distribution System (PDS) in past month

### Top three food consumption coping strategies

Borrowed food 61%

Reduce food intake for males 60%

Cheaper food 58%

## WASH

### Latrines and showers

2% reported public or communal latrines

95% public/communal latrines lockable from the inside

51% public/communal latrines with functioning lighting

### Top three reported methods of waste removal

Collected 100%

n/a n/a

n/a n/a

### Reported drinking water sources

73% connection inside the home to collective water storage

0% connection inside the home to private water storage

26% communal water tap outside the shelter

### Access to water

1% reported 24 consecutive hours without access to water in the past month

## Community Organisation

### IDP committees

97% reported awareness of IDP committee(s)

### Complaints mechanism

25% made a complaint about conditions or assistance

## Protection

### Family Separation

0% reported hosting unaccompanied or separated minors

32% reported that other family members intended to join them

### Vulnerable groups

Pregnant / lactating women 4%

Chronically ill individual(s) 6%

Disabled individual(s) 4%

Female headed households 20%

### Intentions

32% planned to move to a different location in next 3 months

### Restrictions

98% reported being able to leave the camp temporarily (e.g. to go to the market, for livelihood opportunities)

## Livelihoods

33% reported as being economically inactive

### Top three income sources\*:

Humanitarian aid 65%

Government aid 61%

Public security official 2%

\*Households were asked to select all income sources within household.

### Top three reported livelihood coping strategies

Sold assistance 62%

Selling assets 60%

Debt 46%





# IDP Camp Profile - Al Hardania

Salah Al Din, Iraq  
May 2017

Management agency: IRD  
Manager/Focal point: Hassan Thabet Hussein  
Phone number: 7803278806  
Email: n/a  
Registration actor: Camp management

## Summary

This profile provides an overview of conditions in Al Hardania camp. Primary data was collected through household surveys on 21/5/17. Households were randomly sampled to a 95% confidence and 10% margin of error, based on population figures provided by CCCM. In some cases, additional information from camp managers has been used to support findings.

## Camp Overview

# of individuals: 900  
# of households: 180  
Date opened: 20/4/15  
Occupied number: 180  
Ongoing extension: No  
Planned capacity: 224  
Camp area: 27,956m<sup>2</sup>

## Demographics

50% male / 50% female

2%	Over 60	3%
17%	18-59	22%
9%	12-17	8%
13%	6-11	10%
9%	0-5	7%



## Location Map



## IDP Camp Map - Al Hardania

Lat.34° 4' 17.812" N Long. 44° 9' 20.402" E



## Sectoral Minimum Standards

		Target	Previous Round	Current Round	Achievement
Education	% of children aged 6-11 attending formal school	100%	1%	64%	●
	% of children aged 12-17 attending formal school	100%	2%	95%	●
Food	% of households accessed Family Food Parcel or equivalent in the past month	100%	1%	100%	●
Health	Health services are available on-site or within walking distance	Yes	No	Yes	●
CCCM	Average open area per household	min. 30m <sup>2</sup>	249m <sup>2</sup>	132m <sup>2</sup>	●
Protection	% of IDPs registered on an individual basis (MODM/DDM)	100%	98%	100%	●
Shelter	Average covered area per person	min 3.5m <sup>2</sup>	3.7m <sup>2</sup>	3.7m <sup>2</sup>	●
	Average number of individuals per shelter	max 5	2	5	●
WASH	# of persons per latrine	max. 20	50	13	●
	# of persons per shower	max. 20	50	13	●
	Frequency of solid waste disposal at least weekly	Min. weekly	Yes	Yes	●

Targets based on minimum standards agreed with the CCCM Cluster, Iraq. Findings based on household-level data, enumerator field observations, and camp management documentation  
● Minimum standard reached, ● More than 50% minimum standard reached, ● Less than 50% of minimum standard reached or not at all





# IDP Camp Profile - Al Hardania

Salah Al Din, Iraq  
May 2017

Management agency: IRD  
Manager/Focal point: Hassan Thabet Hussein  
Phone number: 7803278806  
Email: n/a  
Registration actor: Camp management

## Shelter

### Top observed shelter type

Tent 100%

### Top reported needed shelter items

Tarpaulin 97%

Sun shading net 96%

Timber 90%

### Top reported needed basic items

Mattresses 97%

Kerosene gas stove 71%

Kitchen set 62%

### Top reported needed winter item

Kerosene 48%

### Top reported needed summer item

Rechargeable fan 96%

## Food Security

### Reported access to food assistance

1% accessed food assistance in past month

100% received Public Distribution System (PDS) in past month

### Top three food consumption coping strategies

Cheaper food 1%

n/a n/a

n/a n/a

## WASH

### Latrines and showers

0% reported public or communal latrines

100% public/communal latrines lockable from the inside

100% public/communal latrines with functioning lighting

### Top three reported methods of waste removal

Collected 100%

n/a n/a

n/a n/a

### Reported drinking water sources

0% connection inside the home to collective water storage

0% connection inside the home to private water storage

100% communal water tap outside the shelter

### Access to water

2% reported 24 consecutive hours without access to water in the past month

## Community Organisation

### IDP committees

100% reported awareness of IDP committee(s)

### Complaints mechanism

62% made a complaint about conditions or assistance

## Protection

### Family Separation

0% reported hosting unaccompanied or separated minors

0% reported that other family members intended to join them

### Vulnerable groups

Pregnant / lactating women 2%

Chronically ill individual(s) 5%

Disabled individual(s) 2%

Female headed households 25%

### Intentions

0% planned to move to a different location in next 3 months

### Restrictions

100% reported being able to leave the camp temporarily (e.g. to go to the market, for livelihood opportunities)

## Livelihoods

32% reported as being economically inactive

### Top three income sources\*:

Social care 36%

Public sector 8%

Unskilled labour 7%

\*Households were asked to select all income sources within household.

### Top three reported livelihood coping strategies

Sold assistance 82%

Charitable donations 52%

Spent savings 45%





# IDP Camp Profile - Al Shahamah

Salah Al Din, Iraq  
May 2017

Management agency: Government  
Manager/Focal point: Hussein Ahmed Khalaf  
Phone number: 7709595695  
Email: n/a  
Registration actor: Camp management

## Summary


This profile provides an overview of conditions in Al Shahamah camp. Primary data was collected through household surveys on 23/5/17. Households were randomly sampled to a 95% confidence and 10% margin of error, based on population figures provided by CCCM. In some cases, additional information from camp managers has been used to support findings.

## Camp Overview

# of individuals: 2,576  
# of households: 495  
Date opened: 4/1/2017  
Occupied number: 700  
Ongoing extension: No  
Planned capacity: 1,750  
Camp area: 160,899m<sup>2</sup>

## Demographics

51% male / 49% female

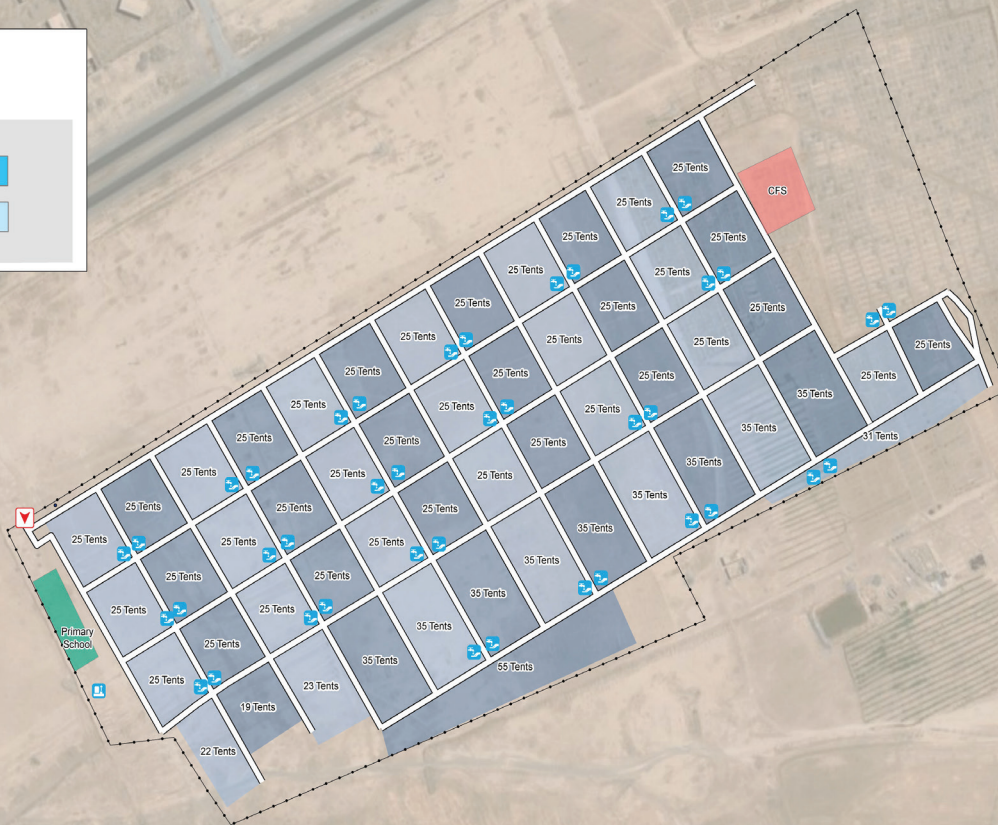

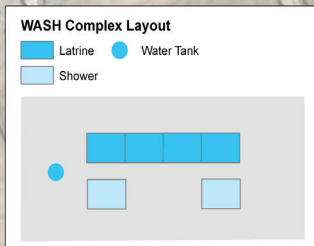


## Location Map



## IDP Camp Map - Al Shahamah

Lat. 34° 41' 26.603" N Long. 43° 37' 8.739" E



## Sectoral Minimum Standards

		Target	Previous Round	Current Round	Achievement
Education	% of children aged 6-11 attending formal school	100%	n/a	70%	●
	% of children aged 12-17 attending formal school	100%	n/a	86%	●
Food	% of households accessed Family Food Parcel or equivalent in the past month	100%	n/a	100%	●
Health	Health services are available on-site or within walking distance	Yes	n/a	Yes	●
CCCM	Average open area per household	min. 30m <sup>2</sup>	n/a	254m <sup>2</sup>	●
Protection	% of IDPs registered on an individual basis (MODM/DDM)	100%	n/a	66%	●
Shelter	Average covered area per person	min 3.5m <sup>2</sup>	n/a	3.7m <sup>2</sup>	●
	Average number of individuals per shelter	max 5	n/a	6	●
WASH	# of persons per latrine	max. 20	n/a	16	●
	# of persons per shower	max. 20	n/a	32	●
	Frequency of solid waste disposal at least weekly	Min. weekly	n/a	Yes	●

Targets based on minimum standards agreed with the CCCM Cluster, Iraq. Findings based on household-level data, enumerator field observations, and camp management documentation  
 ● Minimum standard reached, ● More than 50% minimum standard reached, ● Less than 50% of minimum standard reached or not at all





# IDP Camp Profile - Al Shahamah

Salah Al Din, Iraq  
May 2017

Management agency: Government  
Manager/Focal point: Hussein Ahmed Khalaf  
Phone number: 7709595695  
Email: n/a  
Registration actor: Camp management

## Shelter

### Top observed shelter type

Tent 100%

### Top reported needed shelter items

Tarpaulin 100%

Sun shading net 100%

Timber 97%

### Top reported needed basic items

Kerosene gas stove 87%

Mattresses 85%

Cooking fuel 76%

### Top reported needed winter item

Kerosene 42%

### Top reported needed summer item

Rechargeable fan 99%

## Food Security

### Reported access to food assistance

63% accessed food assistance in past month

52% received Public Distribution System (PDS) in past month

### Top three food consumption coping strategies

Cheaper food 63%

Borrowed food 48%

Eat fewer meals 48%

## WASH

### Latrines and showers

0% reported public or communal latrines

100% public/communal latrines lockable from the inside

1% public/communal latrines with functioning lighting

### Top three reported methods of waste removal

Collected 100%

n/a n/a

n/a n/a

### Reported drinking water sources

0% connection inside the home to collective water storage

0% connection inside the home to private water storage

100% communal water tap outside the shelter

### Access to water

3% reported 24 consecutive hours without access to water in the past month

## Community Organisation

### IDP committees

100% reported awareness of IDP committee(s)

### Complaints mechanism

35% made a complaint about conditions or assistance

## Protection

### Family Separation

1% reported hosting unaccompanied or separated minors

20% reported that other family members intended to join them

### Vulnerable groups

Pregnant / lactating women 4%

Chronically ill individual(s) 6%

Disabled individual(s) 6%

Female headed households 20%

### Intentions

20% planned to move to a different location in next 3 months

### Restrictions

100% reported being able to leave the camp temporarily (e.g. to go to the market, for livelihood opportunities)

## Livelihoods

27% reported as being economically inactive

### Top three income sources\*:

Government aid 58%

Humanitarian aid 58%

Unskilled labour 10%

\*Households were asked to select all income sources within household.

### Top three reported livelihood coping strategies

Sold assistance 73%

Selling assets 34%

Charitable donations 26%







# IDP Camp Profile - Arbat IDP

Sulaymaniyah, Iraq  
May 2017

Management agency: Government and YAO Organization  
Manager/Focal point: Tareq Ahmad Hamalaw  
Phone number: 7501259171  
Email: arbat.idp@gmail.com  
Registration actor: Government and YAO Organization

## Summary

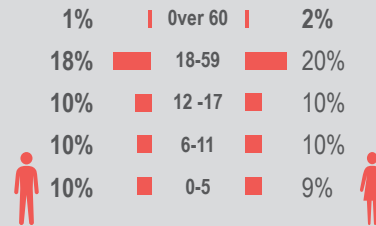
This profile provides an overview of conditions in Arbat IDP camp. Primary data was collected through household surveys on 10/5/2017. Households were randomly sampled to a 95% confidence and 10% margin of error, based on population figures provided by CCCM. In some cases, additional information from camp managers has been used to support findings.

## Camp Overview

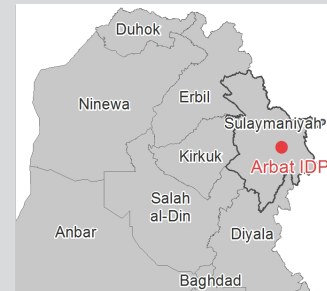
# of individuals: 2,115  
# of households: 439  
Date opened: 27/4/16  
Occupied number: 416  
Ongoing extension: No  
Planned capacity: 416  
Camp area: 188,566m<sup>2</sup>

## Demographics

49% male / 51% female

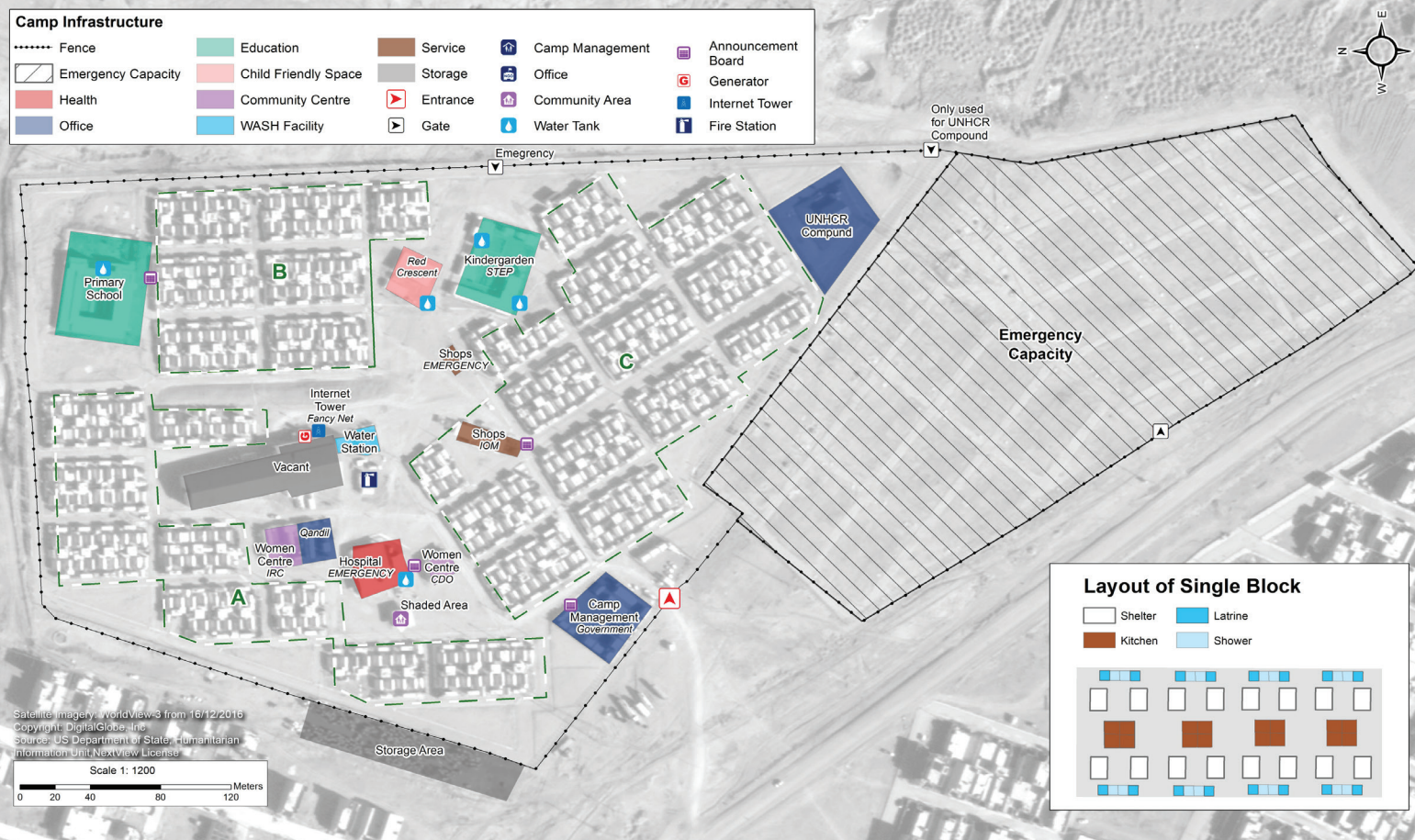


## Location Map



## IDP Camp Map - Arbat IDP

Lat.35° 25' 55.395" N Long. 45° 35' 24.967" E



## Sectoral Minimum Standards

		Target	Previous Round	Current Round	Achievement
Education	% of children aged 6-11 attending formal school	100%	86%	64%	●
	% of children aged 12-17 attending formal school	100%	66%	71%	●
Food	% of households accessed Family Food Parcel or equivalent in the past month	100%	98%	97%	●
Health	Health services are available on-site or within walking distance	Yes	Yes	Yes	●
CCCM	Average open area per household	min. 30m <sup>2</sup>	569m <sup>2</sup>	230m <sup>2</sup>	●
Protection	% of IDPs registered on an individual basis (MODM/DDM)	100%	99%	99%	●
Shelter	Average covered area per person	min 3.5m <sup>2</sup>	3.8m <sup>2</sup>	4.8m <sup>2</sup>	●
	Average number of individuals per shelter	max 5	6	7	●
WASH	# of persons per latrine	max. 20	5	5	●
	# of persons per shower	max. 20	5	5	●
	Frequency of solid waste disposal at least weekly	Min. weekly	Yes	Yes	●

Targets based on minimum standards agreed with the CCCM Cluster, Iraq. Findings based on household-level data, enumerator field observations, and camp management documentation  
● Minimum standard reached, ● More than 50% minimum standard reached, ● Less than 50% of minimum standard reached or not at all





# IDP Camp Profile - Arbat IDP

Sulaymaniyah, Iraq

May 2017

Management agency: Government and YAO Organization  
 Manager/Focal point: Tareq Ahmad Hamalaw  
 Phone number: 7501259171  
 Email: arbat.idp@gmail.com  
 Registration actor: Government and YAO Organization

## Shelter

### Top observed shelter type

Tent 100%

### Top reported needed shelter items

Sun shading net 97%

Tarpaulin 88%

Timber 33%

### Top reported needed basic items

Mattresses 96%

Blankets 94%

Cooking fuel 49%

### Top reported needed winter item

Clothes 76%

### Top reported needed summer item

Rechargeable fan 88%

## Food Security

### Reported access to food assistance

94% accessed food assistance in past month

63% received Public Distribution System (PDS) in past month

### Top three food consumption coping strategies

Cheaper food 94%

Borrowed food 57%

Eat fewer meals 26%

## WASH

### Latrines and showers

41% reported public or communal latrines

41% public/communal latrines lockable from the inside

41% public/communal latrines with functioning lighting

### Top three reported methods of waste removal

Collected 100%

n/a n/a

n/a n/a

### Reported drinking water sources

100% connection inside the home to collective water storage

0% connection inside the home to private water storage

0% communal water tap outside the shelter

### Access to water

0% reported 24 consecutive hours without access to water in the past month

## Community Organisation

### IDP committees

100% reported awareness of IDP committee(s)

### Complaints mechanism

29% made a complaint about conditions or assistance

## Protection

### Family Separation

0% reported hosting unaccompanied or separated minors

9% reported that other family members intended to join them

### Vulnerable groups

Pregnant / lactating women 3%

Chronically ill individual(s) 8%

Disabled individual(s) 5%

Female headed households 11%

### Intentions

9% planned to move to a different location in next 3 months

### Restrictions

100% reported being able to leave the camp temporarily (e.g. to go to the market, for livelihood opportunities)

## Livelihoods

11% reported as being economically inactive

### Top three income sources\*:

Unskilled labour 39%

Low skilled service 16%

Public sector 12%

\*Households were asked to select all income sources within household.

### Top three reported livelihood coping strategies

Reduce spending 50%

Debt 44%

Support from friends 31%







# IDP Camp Profile - Ashti IDP

Sulaymaniyah, Iraq  
May 2017

Management agency: Government and YAO Organization  
Manager/Focal point: Payam Salam Hamasharif  
Phone number: 7501424646  
Email: ashticamp@hotmail.com  
Registration actor: Government and YAO Organization

## Summary


This profile provides an overview of conditions in Ashti IDP camp. Primary data was collected through household surveys on 10/5/2017. Households were randomly sampled to a 95% confidence and 10% margin of error, based on population figures provided by CCCM. In some cases, additional information from camp managers has been used to support findings.

## Camp Overview

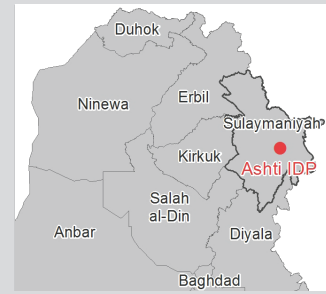
# of individuals: 13,476  
# of households: 2,835  
Date opened: 24/6/15  
Occupied number: 2,595  
Ongoing extension: No  
Planned capacity: 2,630  
Camp area: 710,296m<sup>2</sup>

## Demographics

49% male / 51% female

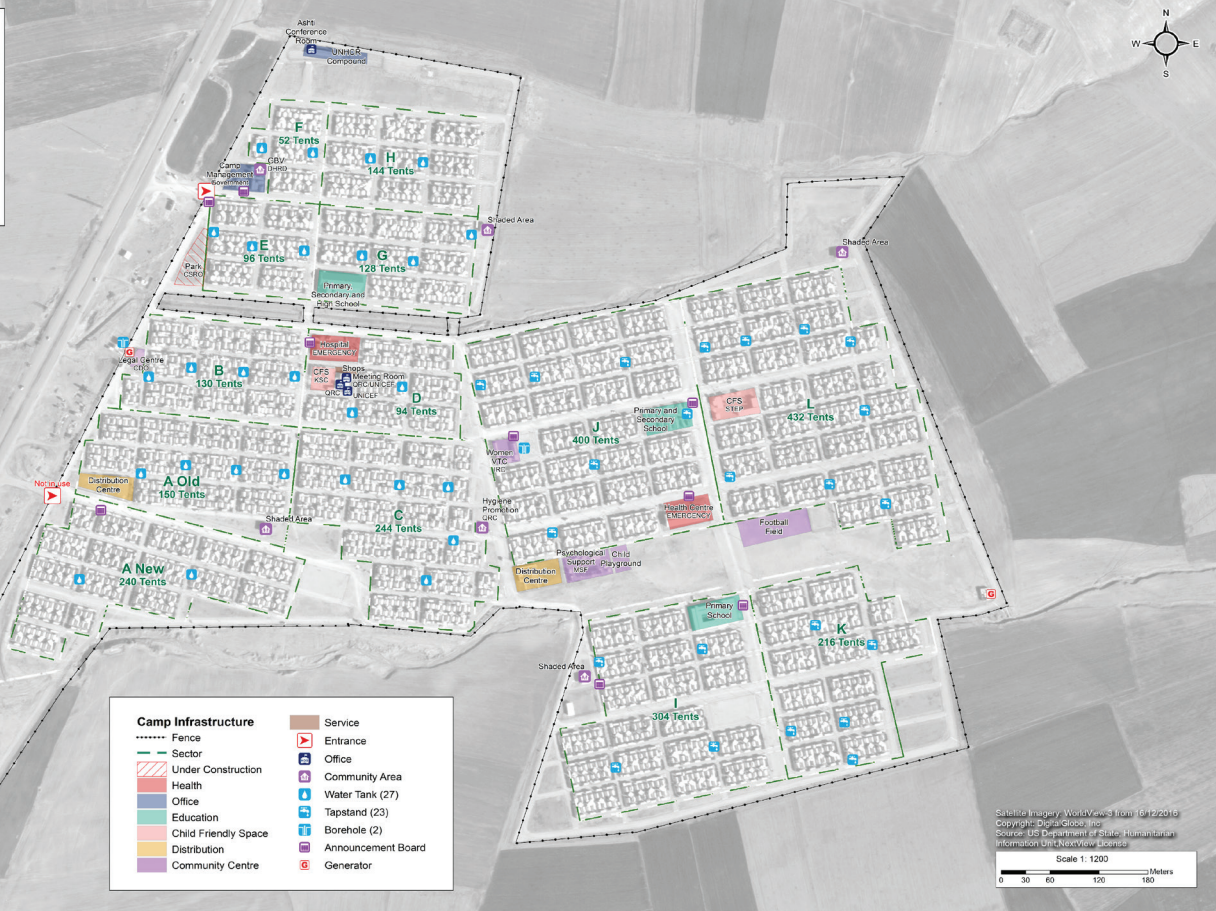
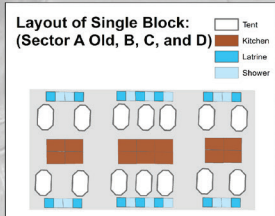
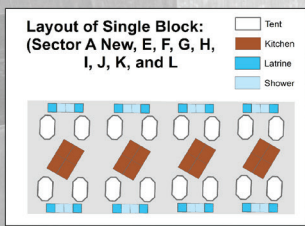


## Location Map



## IDP Camp Map - Ashti IDP

Lat.35° 25' 3.431" N Long. 45° 36' 21.359" E



## Sectoral Minimum Standards

		Target	Previous Round	Current Round	Achievement
Education	% of children aged 6-11 attending formal school	100%	85%	68%	●
	% of children aged 12-17 attending formal school	100%	70%	61%	●
Food	% of households accessed Family Food Parcel or equivalent in the past month	100%	96%	95%	●
Health	Health services are available on-site or within walking distance	Yes	Yes	Yes	●
CCCM	Average open area per household	min. 30m <sup>2</sup>	139m <sup>2</sup>	220m <sup>2</sup>	●
Protection	% of IDPs registered on an individual basis (MODM/DDM)	100%	99%	97%	●
Shelter	Average covered area per person	min 3.5m <sup>2</sup>	6.2m <sup>2</sup>	4.6m <sup>2</sup>	●
	Average number of individuals per shelter	max 5	3	8	●
WASH	# of persons per latrine	max. 20	5	5	●
	# of persons per shower	max. 20	5	5	●
	Frequency of solid waste disposal at least weekly	Min. weekly	Yes	Yes	●

Targets based on minimum standards agreed with the CCCM Cluster, Iraq. Findings based on household-level data, enumerator field observations, and camp management documentation  
● Minimum standard reached, ● More than 50% minimum standard reached, ● Less than 50% of minimum standard reached or not at all





# IDP Camp Profile - Ashti IDP

Sulaymaniyah, Iraq

May 2017

Management agency: Government and YAO Organization  
 Manager/Focal point: Payam Salam Hamasharif  
 Phone number: 7501424646  
 Email: ashticamp@hotmail.com  
 Registration actor: Government and YAO Organization

## Shelter

### Top observed shelter type

Tent 99%

### Top reported needed shelter items

Sun shading net 85%

Tarpaulin 77%

Timber 37%

### Top reported needed basic items

Mattresses 92%

Blankets 76%

Cooking fuel 56%

### Top reported needed winter item

Clothes 77%

### Top reported needed summer item

Rechargeable fan 83%

## Food Security

### Reported access to food assistance

93% accessed food assistance in past month

56% received Public Distribution System (PDS) in past month

### Top three food consumption coping strategies

Cheaper food 93%

Borrowed food 43%

Eat fewer meals 26%

## WASH

### Latrines and showers

35% reported public or communal latrines

35% public/communal latrines lockable from the inside

34% public/communal latrines with functioning lighting

### Top three reported methods of waste removal

Collected 100%

n/a n/a

n/a n/a

### Reported drinking water sources

100% connection inside the home to collective water storage

0% connection inside the home to private water storage

0% communal water tap outside the shelter

### Access to water

0% reported 24 consecutive hours without access to water in the past month

## Community Organisation

### IDP committees

100% reported awareness of IDP committee(s)

### Complaints mechanism

16% made a complaint about conditions or assistance

## Protection

### Family Separation

1% reported hosting unaccompanied or separated minors

4% reported that other family members intended to join them

### Vulnerable groups

Pregnant / lactating women 3%

Chronically ill individual(s) 7%

Disabled individual(s) 4%

Female headed households 8%

### Intentions

4% planned to move to a different location in next 3 months

### Restrictions

100% reported being able to leave the camp temporarily (e.g. to go to the market, for livelihood opportunities)

## Livelihoods

8% reported as being economically inactive

### Top three income sources\*:

Unskilled labour 45%

Low skilled service 13%

Unskilled agricultural labour 11%

\*Households were asked to select all income sources within household.

### Top three reported livelihood coping strategies

Reduce spending 52%

Support from friends 35%

Debt 23%





# IDP Camp Profile - Tazade

Sulaymaniyah, Iraq  
May 2017

Management agency: Government and YAO Organization  
Manager/Focal point: Mohammed hasan Hatem  
Phone number: 7713297417  
Email: n/a  
Registration actor: Government and YAO Organization

## Summary

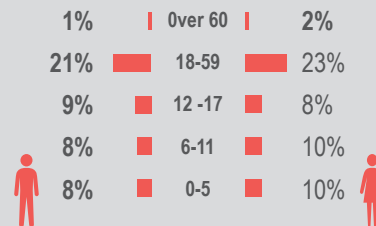
This profile provides an overview of conditions in Tazade camp. Primary data was collected through household surveys on 29-06-2017. Households were randomly sampled to a 95% confidence and 10% margin of error, based on population figures provided by CCCM. In some cases, additional information from camp managers has been used to support findings.

## Camp Overview

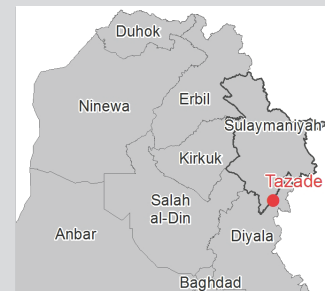
# of individuals: 2,085  
# of households: 436  
Date opened: 7/5/2015  
Occupied number: 571  
Ongoing extension: No  
Planned capacity: 1,000  
Camp area: 140,896m<sup>2</sup>

## Demographics

47% male / 53% female

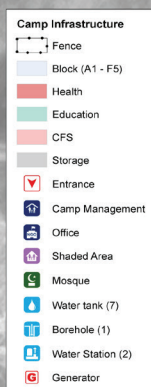


## Location Map



## IDP Camp Map - Tazade

Lat.34° 42' 20.175" N Long. 45° 26' 55.56" E



## Sectoral Minimum Standards

		Target	Previous Round	Current Round	Achievement
Education	% of children aged 6-11 attending formal school	100%	85%	71%	●
	% of children aged 12-17 attending formal school	100%	69%	73%	●
Food	% of households accessed Family Food Parcel or equivalent in the past month	100%	96%	95%	●
Health	Health services are available on-site or within walking distance	Yes	Yes	Yes	●
CCCM	Average open area per household	min. 30m <sup>2</sup>	21m <sup>2</sup>	249m <sup>2</sup>	●
Protection	% of IDPs registered on an individual basis (MODM/DDM)	100%	98%	98%	●
Shelter	Average covered area per person	min 3.5m <sup>2</sup>	2.6m <sup>2</sup>	3.7m <sup>2</sup>	●
	Average number of individuals per shelter	max 5	7	6	●
WASH	# of persons per latrine	max. 20	2	2	●
	# of persons per shower	max. 20	2	2	●
	Frequency of solid waste disposal at least weekly	Min. weekly	Yes	Yes	●

Targets based on minimum standards agreed with the CCCM Cluster, Iraq. Findings based on household-level data, enumerator field observations, and camp management documentation  
● Minimum standard reached, ● More than 50% minimum standard reached, ● Less than 50% of minimum standard reached or not at all





# IDP Camp Profile - Tazade

Sulaymaniyah, Iraq

May 2017

Management agency: Government and YAO Organization  
 Manager/Focal point: Mohammed hasan Hatem  
 Phone number: 7713297417  
 Email: n/a  
 Registration actor: Government and YAO Organization

## Shelter

### Top observed shelter type

Caracan 100%

### Top reported needed shelter items

Tarpaulin 67%

Sun shading net 64%

Timber 11%

### Top reported needed basic items

Mattresses 57%

Jerry cans 53%

Blankets 27%

### Top reported needed winter item

Clothes 84%

### Top reported needed summer item

Rechargeable fan 89%

## Food Security

### Reported access to food assistance

27% accessed food assistance in past month

20% received Public Distribution System (PDS) in past month

### Top three food consumption coping strategies

Cheaper food 27%

Borrowed food 3%

n/a n/a

## WASH

### Latrines and showers

0% reported public or communal latrines

0% public/communal latrines lockable from the inside

0% public/communal latrines with functioning lighting

### Top three reported methods of waste removal

Collected 89%

Bin 11%

n/a n/a

### Reported drinking water sources

0% connection inside the home to collective water storage

99% connection inside the home to private water storage

0% communal water tap outside the shelter

### Access to water

0% reported 24 consecutive hours without access to water in the past month

## Community Organisation

### IDP committees

100% reported awareness of IDP committee(s)

### Complaints mechanism

12% made a complaint about conditions or assistance

## Protection

### Family Separation

0% reported hosting unaccompanied or separated minors

0% reported that other family members intended to join them

### Vulnerable groups

Pregnant / lactating women 1%

Chronically ill individual(s) 7%

Disabled individual(s) 3%

Female headed households 8%

### Intentions

0% planned to move to a different location in next 3 months

### Restrictions

100% reported being able to leave the camp temporarily (e.g. to go to the market, for livelihood opportunities)

## Livelihoods

0% reported as being economically inactive

### Top three income sources\*:

Unskilled agricultural labour 39%

Unskilled labour 26%

Public sector 8%

\*Households were asked to select all income sources within household.

### Top three reported livelihood coping strategies

Debt 31%

Spent savings 20%

Charitable donations 16%

