

IRAQ - Hamam Al Ali 2 Camp

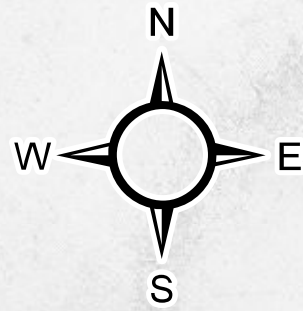
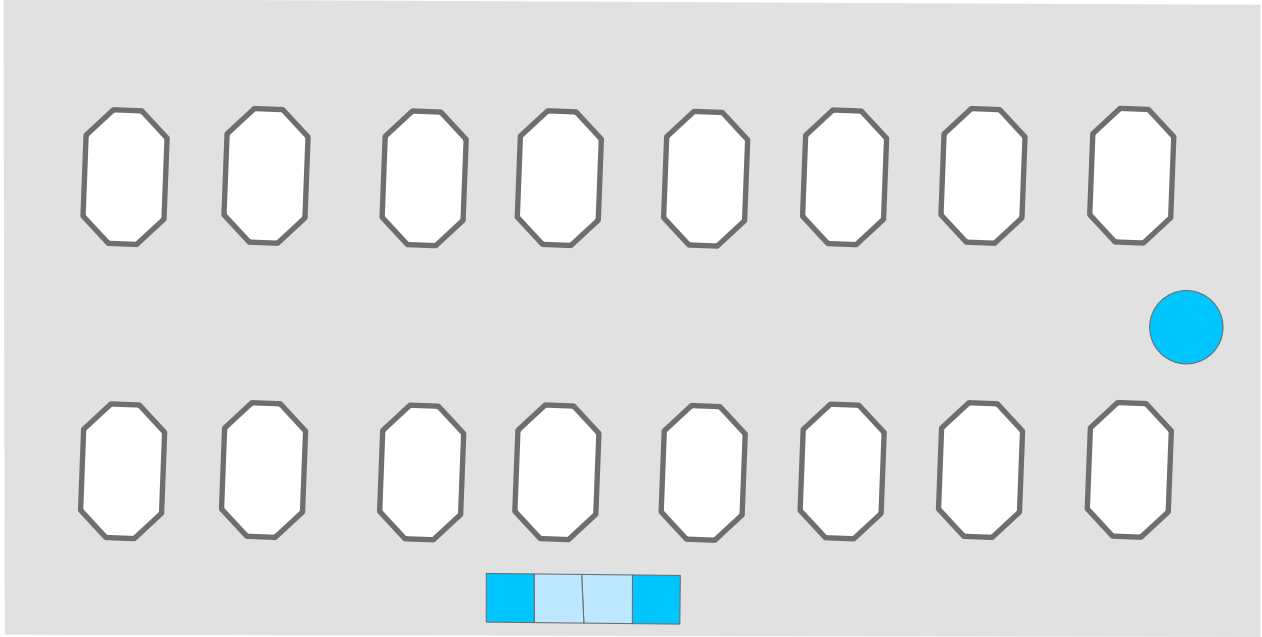
For Humanitarian Purposes Only
Production date: 14 August 2018



General Infrastructure - Updated 22 July 2018

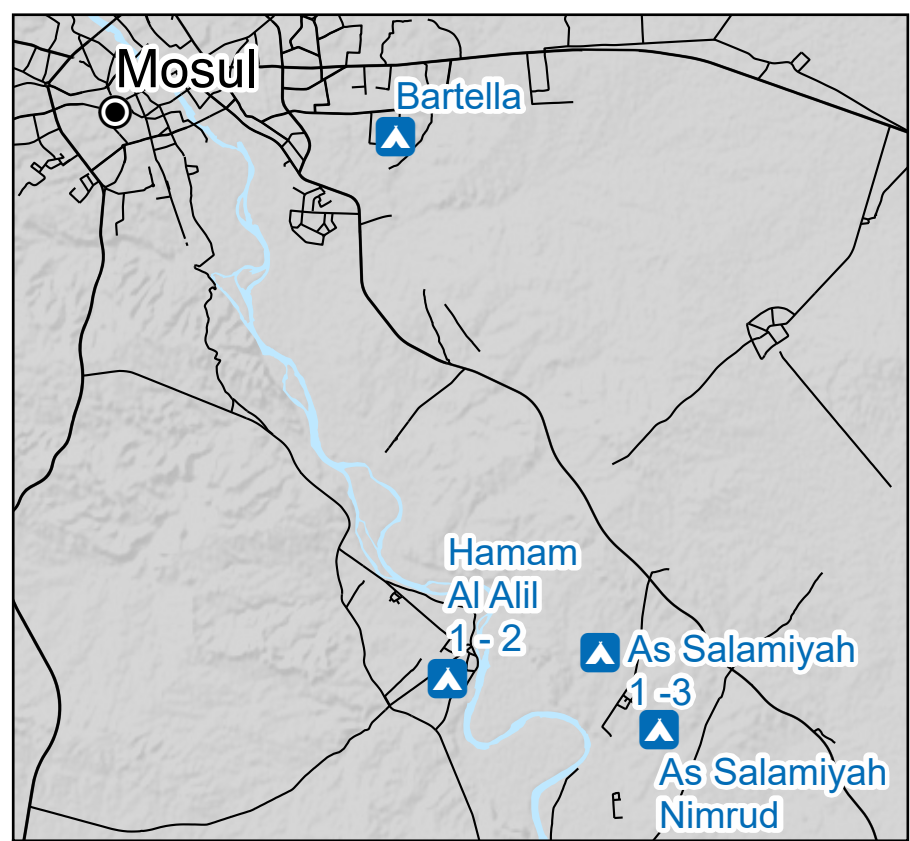
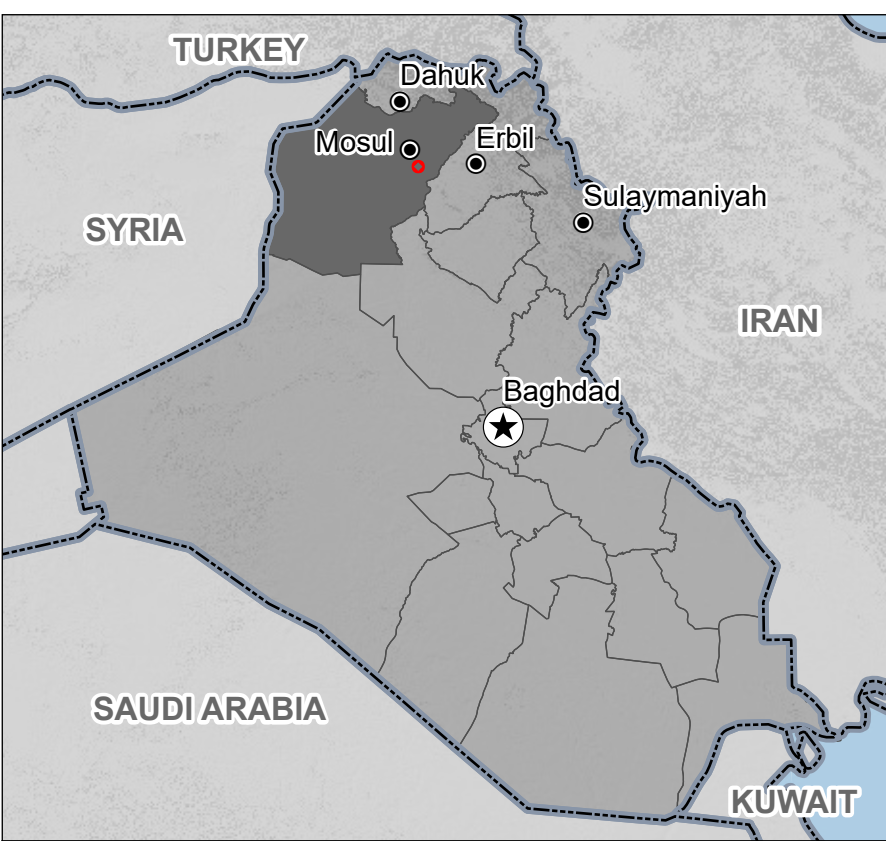
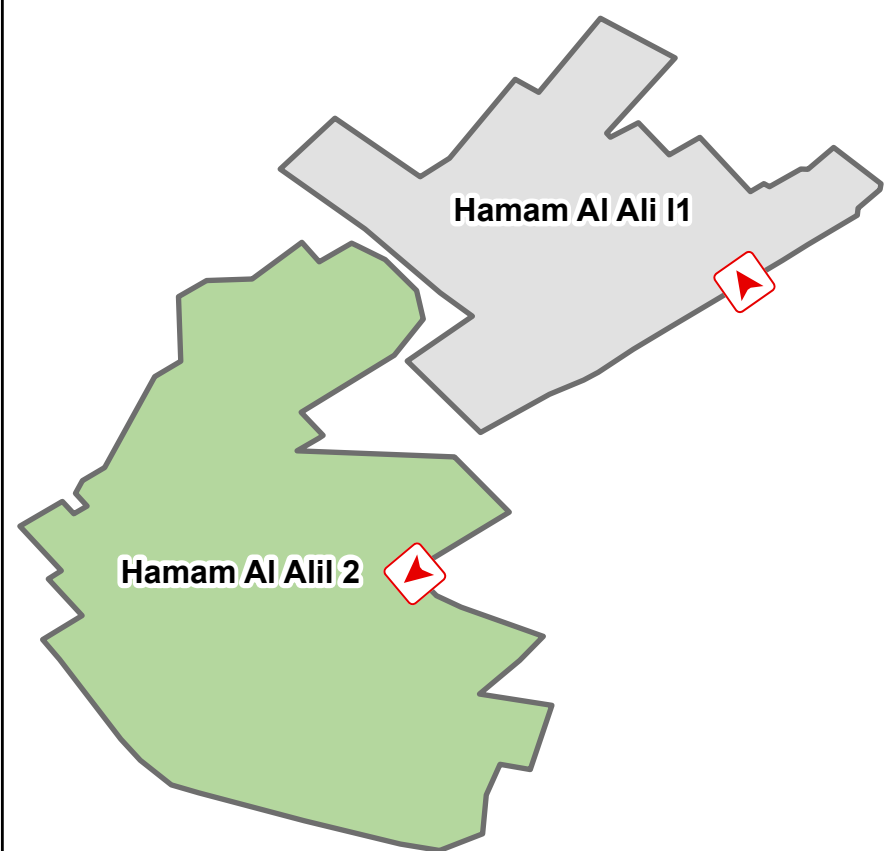
Layout of Single Block

- Tent Shower
Latrine Water Tank



GPS Coordinates of Camp Location:
Longitude: 43° 14' 16.898" E
(43.238027)
Latitude: 36° 9' 14.871" N
(36.154130)

Full Extent of the Camp



Camp Infrastructure

- Camp Delineation
Fence
Sector
Under Construction
Block
Health
Office
Education
Child Friendly Space
Community Centre
Service
Storage
Entrance
Gate
Health
Office
Registration
Distribution
Generator

Data sources:
Camp Infrastructure: 22/08/2018, REACH Initiative
Satellite Imagery: WorldView-3 from 16/08/2018
Copyright: ©2018, DigitalGlobe
Source: US Department of State, Humanitarian Information Unit, NextView License
File: IRQ_Map_IDP_HamamAlAli-2_14Aug2018
Contact : iraq@reach-initiative.org
Note: Data, designations and boundaries contained on this map are not warranted to be error-free and do not imply acceptance by the REACH partners, associated, donors mentioned on this map.