











## Camp Infrastructure

-  Delineation
-  Office
-  Child Friendly Space
-  Education
-  Service
-  Storage
-  Entrance
-  Camp Management
-  Kitchen
-  Water Station

**GPS Coordinates  
of Camp Location:**  
Longitude: 44° 22' 10.144" E  
(44.36948)  
Latitude: 33° 13' 34.521" N  
(33.22626)

Thematic Data: 7/1/2017 - REACH  
Administrative boundaries: GADM  
Background imagery: DigitalGlobe - WV1 -  
12/08/2016  
Projection: WGS 1984 UTM Zone 38N  
Contact : [iraq@reach-initiative.org](mailto:iraq@reach-initiative.org)  
File: IRQ\_Map\_IDP\_AISalam\_2Feb2017  
Note: Data, designations and boundaries  
contained on this map are not warranted to be  
error-free and do not imply acceptance by the  
REACH partners, associates or donors  
mentioned on this map.

