



Nyal Port Monitoring

Panyijiar County, Unity State, South Sudan

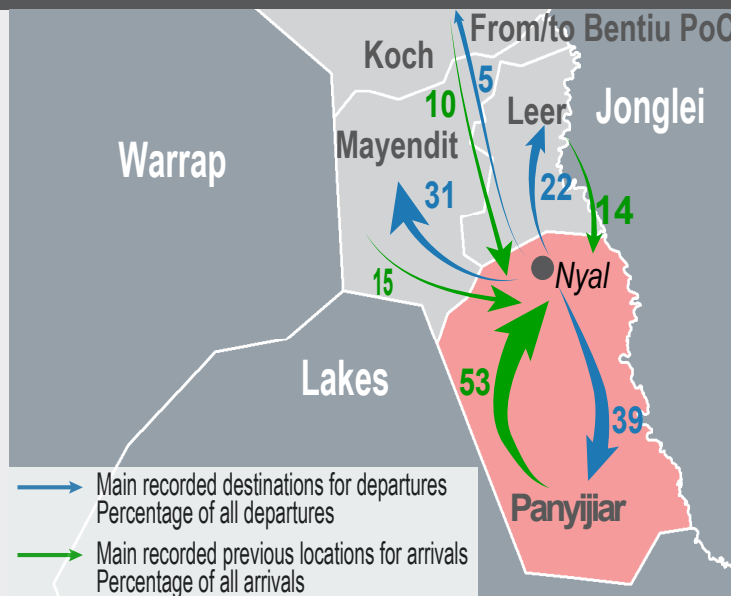
South Sudan Displacement Crisis
November 2019

CONTEXT AND METHODOLOGY

Nyal town is located in Northern Panyijiar County, Unity State, along the banks of the Sudd, one of the largest swamps in the world. Nyal is a key location for people travelling to and from Central and Southern Unity and nearby islands. Since the start of the crisis, Internally Displaced Persons (IDPs) from Unity and Jonglei States, perceiving Nyal as a safe location with ample resources, have been arriving in Nyal.


Since 01 November 2016, REACH has daily monitored the ports of Gap, Nyal and Katieth in Nyal town to determine the demographics, key push and pull factors, transportation routes and vulnerabilities of the newly arrived and departing population, and provide evidence for more effective humanitarian planning.

To ensure wide coverage of Nyal's three ports, the REACH team attempts to interview all arrivals and departures at the household level between 7:30 am and 6:30 pm (weekdays). This factsheet is based on data on 651 departures (135 HHs), 501 arrivals (152 HHs), and 26 transits (6 HHs), collected over 19 days from 5 - 31 November 2019. Data presented here is not representative, rather indicative of movement trends for the assessed population.¹



DEPARTURES FROM NYAL

Demographics

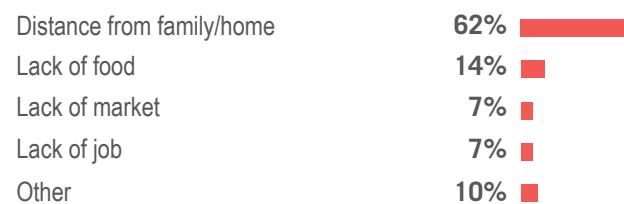


Vulnerabilities

- 41% of departing households reported that at least one member of the household was **breastfeeding**.
- 8% of departing households reported that at least one member of the household was **pregnant**.
- 7% of departing households reported that at least one member of the household was **malnourished**.

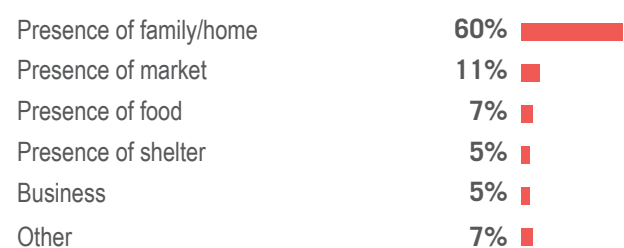
Push factors

Reported reasons for leaving Nyal:



Pull factors[‡]

Reported reasons for travelling to desired location from Nyal:



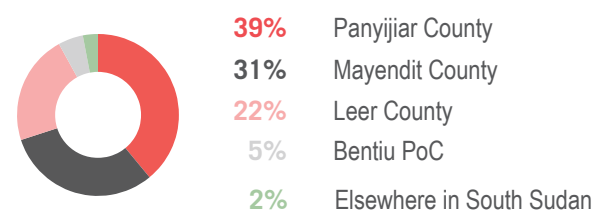
Reasons for leaving Nyal

Primary reported push factors for leaving Nyal, August to November 2019:

	Aug 19	Sep 19	Oct 19	Nov 19
Distance from family/home	66%	61%	68%	62%
Lack of food	10%	12%	8%	14%
Lack of market	7%	15%	12%	7%

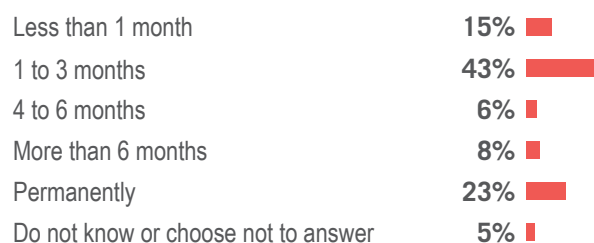
Destination county location[‡]

Reported county to which departing households were going:



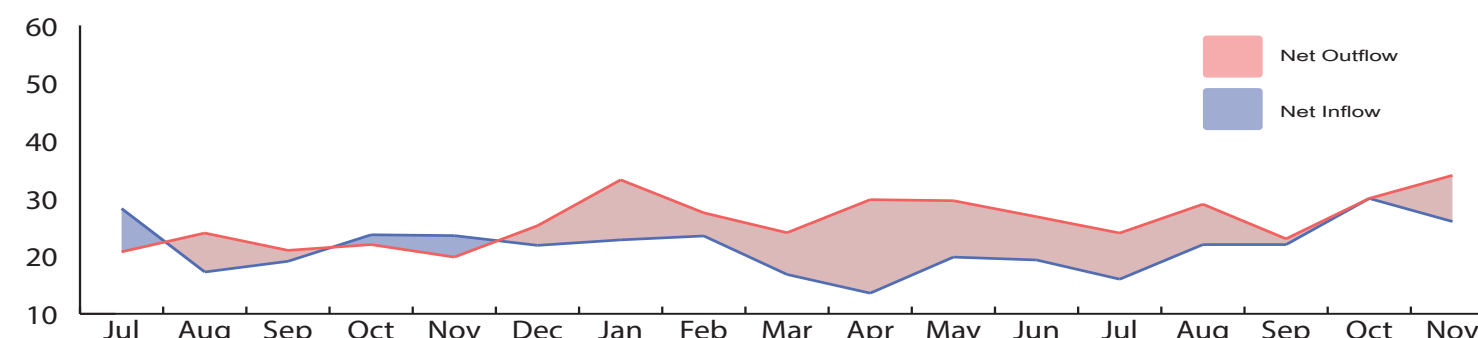
Intended duration of stay at destination

Reported length of time that respondents intended to stay at destination:



GENERAL MOVEMENT TRENDS¹

Average daily number of individuals departing (red) and arriving (blue); July 2018 to November 2019.



ARRIVALS TO NYAL

Demographics[‡]

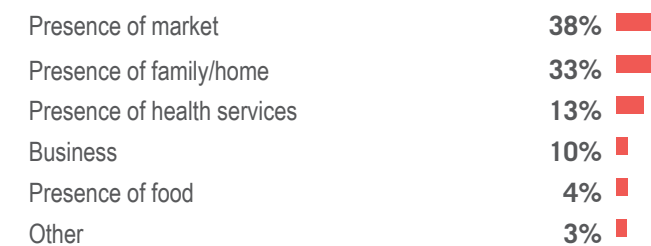


Vulnerabilities

- 22% of arriving households reported that at least one member of the household was **breastfeeding**.
- 10% of arriving households reported that at least one member of the household was **pregnant**.
- 9% of arriving households reported that at least one member of the household was **elderly**.

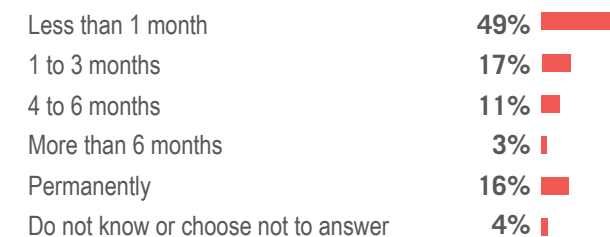
Pull factors[‡]

Reported reasons for choosing to come to Nyal:



Intended duration of stay in Nyal

Reported length of time that respondents intended to stay in Nyal:



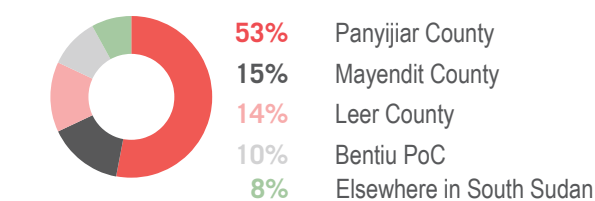
Reasons for coming to Nyal

Primary reported pull factors for coming to Nyal, August to November 2019:

	Aug 19	Sep 19	Oct 19	Nov 19
Presence of market	34%	29%	24%	38%
Presence of family/home	28%	22%	30%	33%
Presence of health services	13%	7%	16%	13%

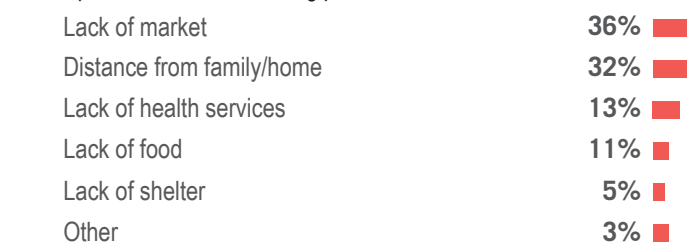
Previous county location[‡]

Reported county from which arriving households were coming:



Push factors[‡]

Reported reasons for leaving previous location:



Notes:
‡. Percentages are rounded to the nearest integer, which is why responses may not add up to 100% exactly.
1. These are indicative trends; REACH does not record all arrivals and departures.