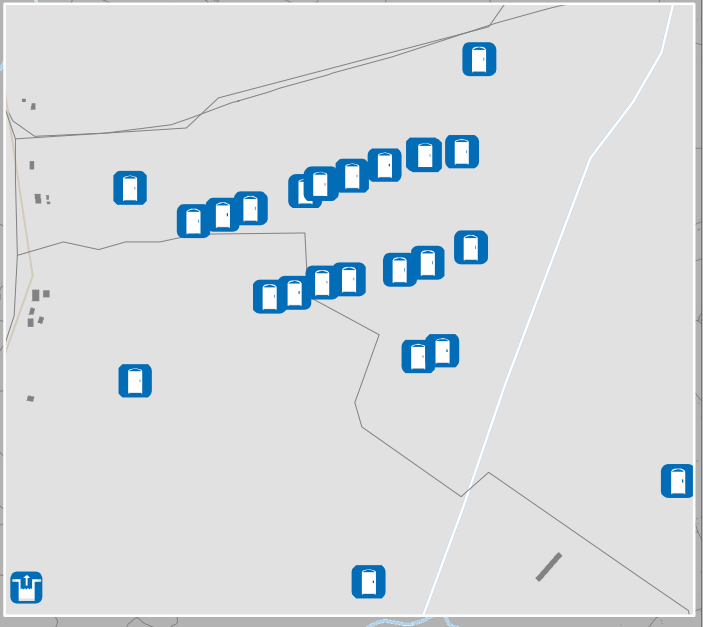
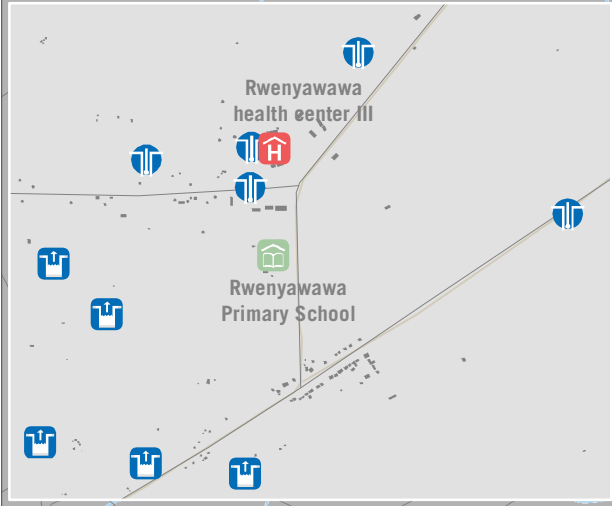
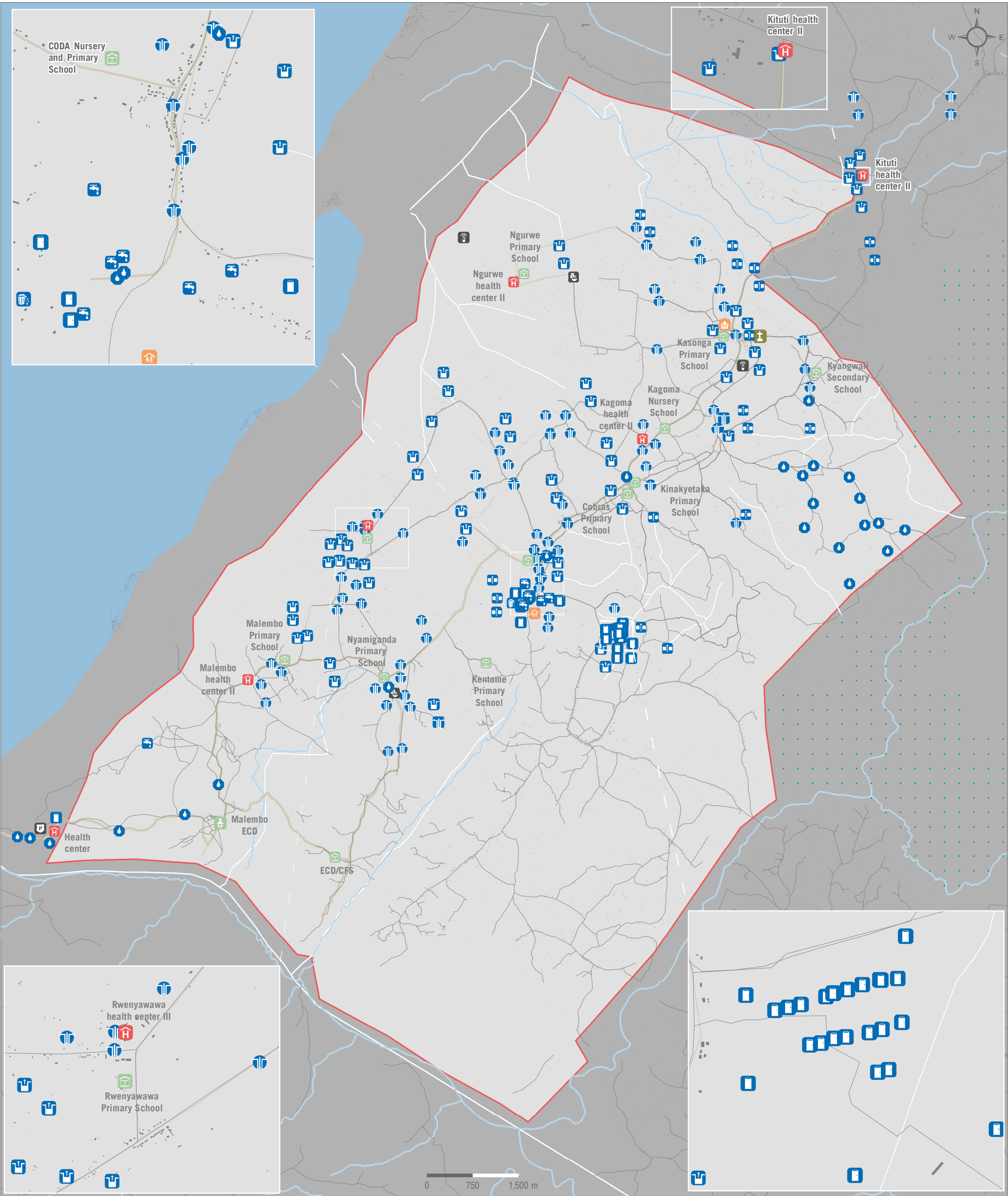


FACILITIES MAP - Kyangwali Settlement - Hoima District - Uganda

For Humanitarian Purposes Only
Production date: 24 October 2018



- | Facilities | |
|------------|--------------------|
| | School |
| | Kindergarten |
| | Base Camp |
| | Reception center |
| | Police |
| | Market |
| | Mast |
| | Health center |
| | Water tap |
| | Handpump |
| | Shallow Well |
| | Spring |
| | Water tank |
| | Compost Pit |
| | Latrine |
| | Church |
| | Building / shelter |
| | Main facility area |
| | Refugee settlement |
| | Forest |

- | Roads | |
|-------|------------|
| | Main road |
| | Other road |
| | Water body |
| | Rivers |

Data sources:
Administrative boundaries: UBOS;
Natural features: © OpenStreetMap contributors, UNHCR;
Roads: © OpenStreetMap contributors, UNHCR;
Settlement boundaries and infrastructures: © OpenStreetMap contributors, Lutheran World Federation, REACH Initiative, UNHCR;
Coordinate System: WGS 1984 UTM Zone 36N
Projection: Transverse Mercator

Note: Data, designations and boundaries contained on this map are not warranted to be error-free and do not imply acceptance by the REACH partners, associates, donors or any other stakeholder mentioned on this map.

File: REACH_UGA_Map_Kyangwali_Facilities_24OCT2018_A3

Contact: uganda@reach-initiative.org



Funded by
European Union
Civil Protection and
Humanitarian Aid

