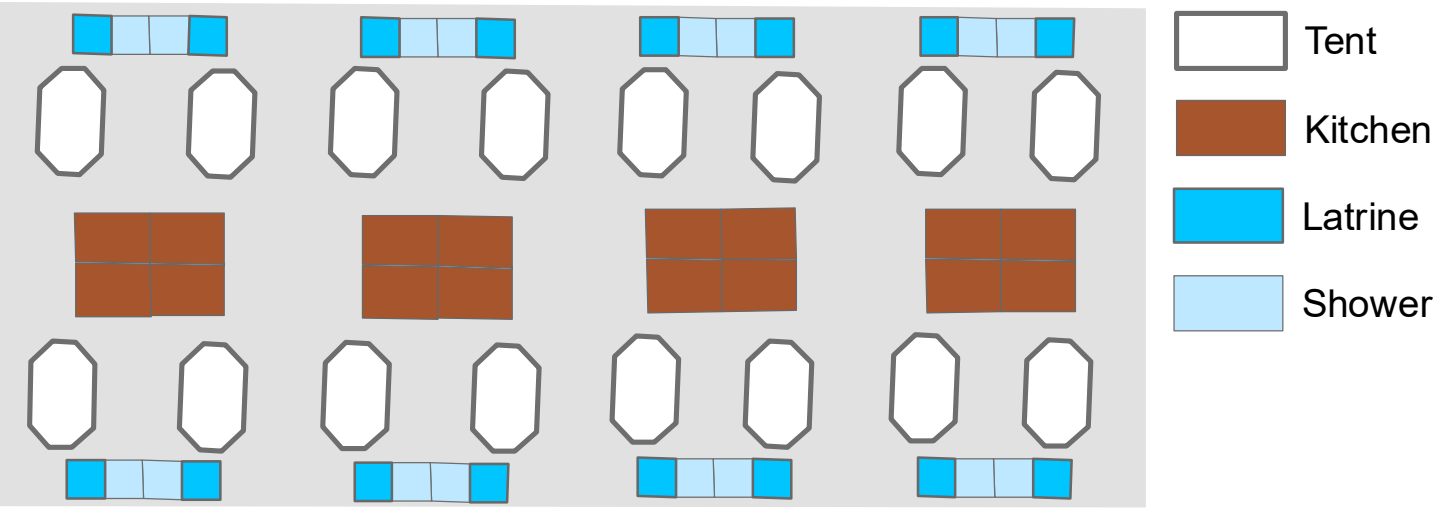


Camp Infrastructure

- Fence
- Sector (A - C)
- Health
- Education
- Mosque
- Under Construction
- Entrance
- Office
- Health
- Distribution
- Mosque
- Latrine (6)
- Water Tank (16)
- Tap Stand (19)
- Borehole (2)
- Generator
- Storage

Layout of Single Block:

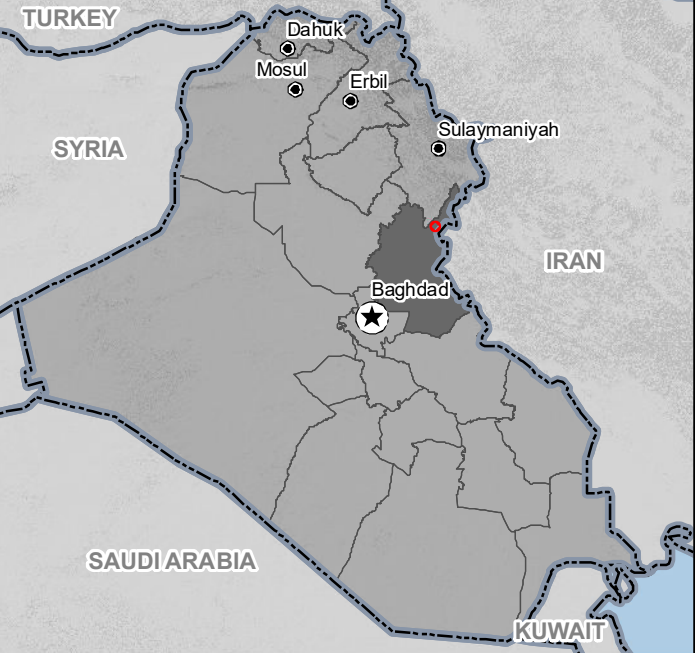
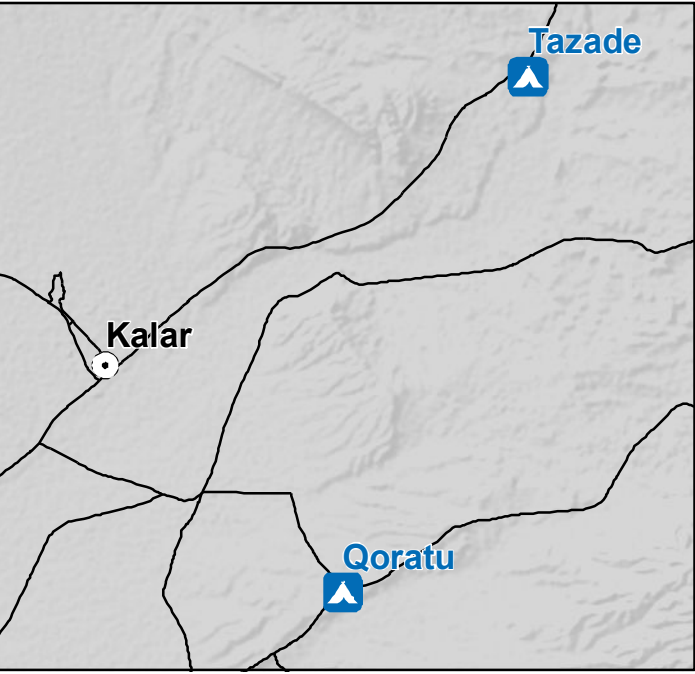


GPS Coordinates of Camp Location
Longitude : 45° 23' 26.923" E
(45.390812)
Latitude : 34° 32' 39.908" N
(34.544419)

Thematic Data: 29/1/2018
Administrative boundaries: GADM
Satellite Imagery: WorldView-2 from 27/05/2016
Copyright: DigitalGlobe, Inc
Source: US Department of State, Humanitarian Information Unit, NextView License

Projection: WGS 1984 UTM Zone 38N
Contact : iraq@reach-initiative.org
File:
IRQ_Map_IDP_Qoratu_12Feb2018

Note: Data, designations and boundaries contained on this map are not warranted to be error-free and do not imply acceptance by the REACH partners, associates or donors mentioned on this map.



1:2,000
0 100 200 Meters

