









**Child Protection Facility -  
By Implementing Partner**

 BRAC  
 CODEC

 Girl Friendly Space<sup>1</sup>  
 Adolescent Friendly Space<sup>2</sup>

<sup>1</sup>Dedicated facility providing services only to girls  
<sup>2</sup>Dedicated facility providing services only to adolescents aged 12 - 18

 Upazila Boundary  
 Camp Boundary  
 Camp Block Boundary  
 Shelter Footprints  
 Tertiary Road or Footpath  
 Primary Road

Data Sources:  
- Child Protection Facilities: REACH  
- Shelter Footprints, Roads and Paths: OpenStreetMaps  
- Camp Boundaries, Camp Block Boundaries: ISCG  
  
Coordinate System: WGS 1984 UTM Zone 46N  
Projection: Transverse Mercator  
File: REACH\_BGD\_Map\_CoxsBazar\_ChildProtection  
Facilities\_Camp\_23\_28OCT2018\_A1  
Contact: reach.mapping@impact-initiatives.org

Note: Data, designations and boundaries contained on this map are not warranted to be error-free and do not imply acceptance by the REACH partners, associates, donors mentioned.

Funded By:

