



















-  Primary school
-  Secondary school
-  Household latrine
-  Communal latrine
-  Burkad
-  Protected Well-Hand Pump
-  Protected Well-without Hand Pump
-  Unprotected Well
-  Water Kiosk
-  Community centre
-  Garbage collection point
-  Health Facility
-  Kiosk
-  Market
- IDP settlement**
-  Evicted camp
-  Public buildings
-  REACH assessed
-  Shelter Cluster assessed

Data sources:
Facilities and IDP sections: REACH assesment
Admin level: OCHA COD
Imagery Date: 05 March 2014, 14 January 2014
World View-1/DigitalGlobe
Coordinate System: GCS WGS 1984
File: SOM_Kismayo_AlanleyIDP2_12mars2014_A3
Contact : reach.mapping@impact-initiatives.org

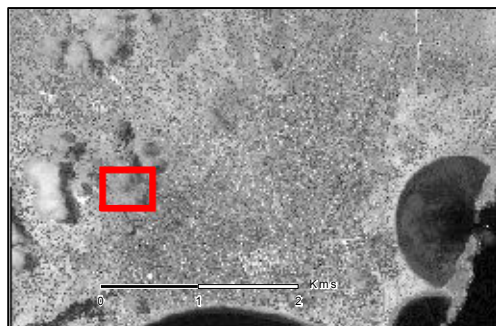
Funded by



Humanitarian Aid
and Civil Protection



USAID
FROM THE AMERICAN PEOPLE



Note: Data, designations and boundaries contained on this map are not warranted to error-free and do not imply acceptance by the REACH partners, associated, donors mentioned on this map. For Humanitarian purposes only.