











-  Country Border
-  Governorate Boundary
-  Sub-district Boundary
-  Governorate Capital
-  Sub-district Capital
-  Community
-  Lake/River/Sea
-  Railway
-  Primary road
-  Secondary road

Data sources:  
 Administrative boundaries: OCHA  
 Settlements: OCHA, OSM  
 Roads and railways: DIVA, OSM  
 Waters: OCHA, OSM, DIVA

Coordinate System: GCS WGS 1984  
 File: REACH\_SYR\_Map\_Deir-ez-ZorGovernorate\_Reference\_20MAY2018\_A0\_En  
 Contact: reach.mapping@impact-initiatives.org

Note:  
 Data, designations and boundaries contained on this map are not warranted to be error-free and do not imply acceptance by the REACH partners, associated, donors mentioned on this map.