





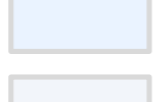

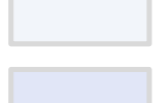




	Fence		Security
	Entrance		Registration
	Water Tank		Office
Blocks			Health
	A		Education
	B		Distribution
	C		Services
			Under Construction

Data sources:
Thematic Data: 09/2014 REACH
Administrative boundaries: GADM
Background imagery: 02/14/2014 DigitalGlobe

Coordinate System: WGS 1984 UTM Zone 38N
Projection: Transverse Mercator
Contact : iraq@reach-initiative.org
File: IRQ_ArbatCamp_Overview_25SEP2014

Note: Data, designations and boundaries contained on this map are not warranted to error-free and do not imply acceptance by the REACH partners, associated, donors mentioned on this map.