

Humanitarian Situation Monitoring (HSM)

Round 4

District Tables Factsheet

October, 2023
Afghanistan

KEY MESSAGES

- **Economic shock (83%), and drought (73%),** as per KIs reports, were the major negative events affecting settlements in the six months prior to the data collection. These shocks lingered on to inflict fragility on settlements and strain them from building resilience regarding livelihood as the most of incomes came from agriculture (70%) and livestock (44%).
- **Food (88%), livelihood (42%), and water (41%),** as per KIs reports, were the top three priority needs for settlements. While food and livelihood were still the top drivers of the needs, water access increasingly is becoming a priority.
- **Half (47%) of settlements did not have access to a sufficient quantity of water for daily use** in the three months prior to the data collection, according to KIs. Households' access to water was considerably decreased when compared to trends over past years. It is highly-likely associated with the perpetual drought over last years, besides other factors.
- While **16% of KIs reported that younger girls (6-12) years old did not** regularly attend primary schools, **most of KIs (82%)** reported that **girls (13-17) years old** did not attend secondary schools.
- About **16%** of KIs reported that the settlements **did not have access to active healthcare facilities** in the 3 months prior to the data collection. The top barriers across gender were the unavailability of medicine (49%) and healthcare being out of reach for males (39%) and females (35%).
- **Over one fifth of KIs (22%)** reported **being aware of boys or girls (17 years or younger) that were married** within the 6 months prior to the data collection.



35% of KIs reported settlements relied on unimproved (unprotected) water sources, which presents possible public health concerns.



8% of KIs reported being aware of presence of explosive hazards, such as mines, in or within 5km of the settlement, posing risk for people's movement.



15% of KIs reported people living in inadequate shelter. This may make them liable to further risk, particularly when approaching winter and in zones vulnerable to earthquakes.

CONTEXT & RATIONALE

The convergence of endemic poverty, decades of conflict, COVID-19, natural disasters, and the fallout from the historic shift to Taliban leadership in August 2021 has led the population to a severe economic and humanitarian crisis in Afghanistan. This has resulted in diverse needs and vulnerabilities across the country. To effectively address these challenges, it is crucial to conduct a comprehensive nationwide multi-sector needs assessment.

The rapidity with which humanitarian needs may escalate, call for analysis at regular intervals to support geographical and sectoral prioritizations within the humanitarian response in Afghanistan. Humanitarian Situation Monitoring ([HSM](#)) seeks to inform the prioritization of emergency needs by monitoring the evolution of vulnerabilities, coping strategies, gaps in basic services and needs of assessed districts.

ASSESSMENT OVERVIEW

Humanitarian Situation Monitoring (HSM) seeks to inform programming at the district level. HSM round 4 data collection took place **from 30 July until 07 September 2023**.

A total of 10,400 key informants were surveyed. From the total interviewed KIs, 1,729 (17%) were female KIs, and 124 (1%) self-identified as key informant with disabilities.

This HSM survey was conducted in 10,400 settlements across 3,185 Basic Service Units, in all the 401 districts (OCHA) across all 34 provinces.

METHODOLOGY:

Humanitarian Situation Monitoring is a key informant-based, district level assessment with indicative findings. A more detailed methodology description can be found at the end of this document on [page 106](#).

Table of Contents

EVENTS AND INCOME	2
Map 1: Economic shock vs drought.....	2
Regional level	3
Provincial level.....	3
District level	5
FOOD SECURITY	18
Map 2: Food Security.....	18
Regional level	19
Provincial level.....	19
District level	21
HEALTH	35
Map 3: Access to healthcare.....	35
Regional level	36
Provincial level.....	36
District level	38
NUTRITION, WASH, AND EDUCATION	52
Map 4: Water Access (Sept 2023).....	52
Regional level	53
Provincial level.....	53
District level	55
PROTECTION	69
Map 5: Protection	69
Regional level	70
Provincial level.....	70
District level	72
Emergency Shelter and Non-Food Items (ES/NFIs)	88
Map 6: Eviction Risk.....	88
Regional level	89
Provincial level.....	89
District level	91
METHODOLOGY OVERVIEW	106
Map 7: Assessment Coverage	107
Annex: District and sample size	108

EVENTS AND INCOME

Key Findings

- The KIs reported that **economic shock (83%)** was the major negative event experienced by households, followed by **drought (73%)** and **floods (37%)** in the 6 months prior to the data collection.
- The KIs reported **agriculture (70%)** and **livestock (44%)** sectors were the largest income sources in the settlements.
- Whether **women could be employed varied considerably** across the country according to KIs, most frequently in the central highland (98%) and central regions (75%), compared to almost no KIs reporting so in the southern region (3%).

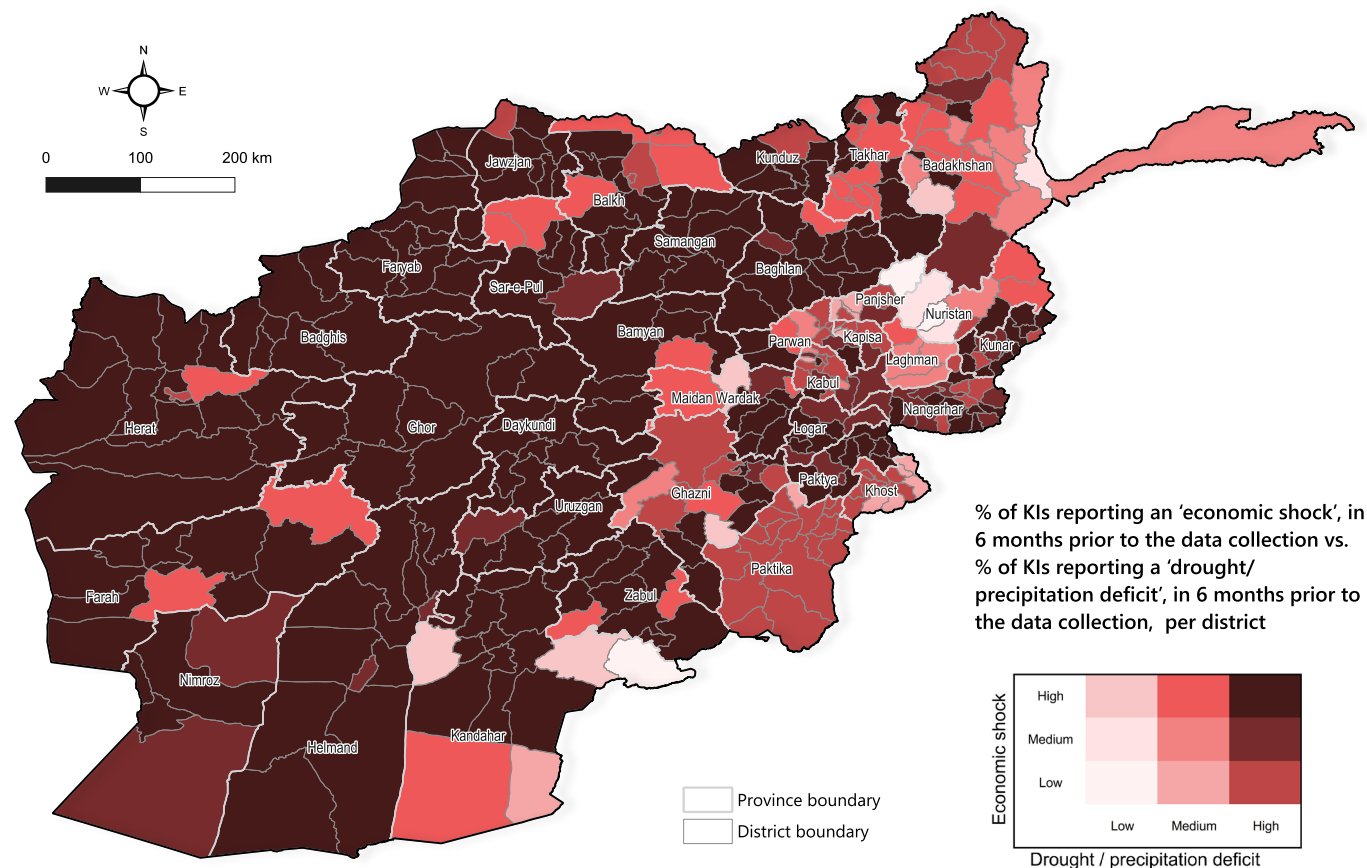
KIs reporting changes to the amount of humanitarian aid received in settlements, in the three months prior to the data collection



KIs reporting the top provinces experiencing flooding in 6 months prior to the data collection



Map 1: Economic shock vs drought



Disaggregation Region/province	KIs in settlements reporting on								
	% of KIs reporting shocks experienced by households in the settlement ¹				LIVELIHOOD of households				% of KIs reporting the amount of humanitarian aid received decreased a lot ⁵
	Active conflict or violence ²	Economic shock ³	Drought / precipitation deficit	Flood / heavy rain	% of KIs reporting on PRIMARY and SECONDARY sources of income ⁴		% of KIs reporting many men (51-75%) are unemployed	% of KIs reporting women can be employed	
					Agriculture	Livestock			
National level	0%	83%	73%	37%	70%	44%	30%	59%	61%
Regional level									
Central Highland	0%	93%	94%	24%	71%	67%	32%	99%	88%
Capital	0%	78%	59%	28%	70%	39%	24%	75%	66%
Eastern	1%	81%	60%	63%	76%	65%	40%	72%	53%
North Eastern	1%	71%	75%	51%	73%	39%	21%	40%	61%
Northern	0%	87%	86%	10%	59%	30%	41%	71%	56%
South Eastern	0%	85%	36%	78%	69%	54%	29%	69%	69%
Southern	0%	81%	84%	22%	73%	30%	21%	3%	61%
Western	0%	93%	95%	19%	67%	45%	38%	71%	40%
Provincial level									
Central Highland									
Bamyan	0%	90%	92%	29%	84%	86%	19%	98%	80%
Daykundi	0%	96%	96%	20%	59%	49%	44%	100%	96%
Capital									
Kabul	0%	79%	42%	10%	47%	12%	47%	63%	79%
Kapisa	0%	83%	24%	25%	69%	50%	5%	96%	61%
Logar	0%	90%	80%	47%	99%	30%	13%	82%	55%
Maidan Wardak	0%	72%	93%	32%	77%	58%	3%	87%	61%
Panjsher	5%	61%	24%	15%	62%	76%	30%	34%	68%
Parwan	0%	83%	45%	34%	66%	19%	46%	71%	70%
Eastern									
Kunar	2%	97%	76%	71%	96%	93%	49%	69%	79%
Laghman	0%	49%	57%	54%	45%	41%	34%	83%	78%
Nangarhar	1%	95%	51%	55%	78%	59%	45%	62%	37%
Nuristan	1%	41%	62%	84%	68%	60%	13%	99%	20%
North Eastern									
Badakhshan	1%	62%	58%	58%	65%	46%	23%	42%	45%
Baghlan	1%	72%	91%	58%	65%	33%	26%	48%	63%
Kunduz	0%	95%	71%	15%	88%	25%	13%	47%	64%
Takhar	1%	63%	84%	65%	79%	48%	17%	22%	78%
Northern									
Balkh	0%	73%	72%	6%	71%	26%	25%	95%	66%
Faryab	0%	99%	100%	0%	76%	33%	55%	5%	47%
Jawzjan	0%	100%	94%	3%	55%	21%	82%	100%	33%

Disaggregation Region/province	KIs in settlements reporting on								
	% of KIs reporting shocks experienced by households in the settlement ¹				LIVELIHOOD of households				% of KIs reporting the amount of humanitarian aid received decreased a lot ⁵
	Active conflict or violence ²	Economic shock ³	Drought / precipitation deficit	Flood / heavy rain	% of KIs reporting on PRIMARY and SECONDARY sources of income ⁴		% of KIs reporting many men (51-75%) are unemployed	% of KIs reporting women can be employed	
					Agriculture	Livestock			
National level	0%	83%	73%	37%	70%	44%	30%	59%	61%
Samangan	0%	96%	93%	28%	41%	55%	39%	82%	80%
Sar-e-Pul	0%	78%	75%	19%	26%	17%	24%	100%	41%
South Eastern									
Ghazni	0%	85%	56%	88%	95%	66%	19%	64%	72%
Khost	0%	75%	1%	76%	35%	36%	29%	76%	57%
Paktika	1%	83%	1%	59%	63%	48%	21%	66%	68%
Paktya	1%	100%	74%	83%	49%	49%	66%	78%	76%
Southern									
Helmand	0%	84%	83%	3%	80%	36%	7%	0%	68%
Kandahar	1%	70%	80%	12%	85%	37%	18%	2%	45%
Nimroz	0%	85%	80%	1%	14%	12%	24%	26%	36%
Uruzgan	0%	99%	82%	52%	89%	50%	31%	5%	88%
Zabul	0%	82%	95%	59%	55%	6%	42%	0%	67%
Western									
Badghis	0%	96%	98%	2%	64%	36%	87%	73%	82%
Farah	0%	81%	99%	14%	90%	62%	6%	62%	26%
Ghor	0%	98%	98%	33%	60%	33%	48%	86%	11%
Herat	0%	94%	88%	16%	62%	51%	26%	64%	53%

Disaggregation Region/province	KIs in settlements reporting on								
	% of KIs reporting shocks experienced by households in the settlement ¹				LIVELIHOOD of households				% of KIs reporting the amount of humanitarian aid received decreased a lot ⁵
	Active conflict or violence ²	Economic shock ³	Drought / precipitation deficit	Flood / heavy rain	% of KIs reporting on PRIMARY and SECONDARY sources of income ⁴		% of KIs reporting many men (51-75%) are unemployed	% of KIs reporting women can be employed	
					Agriculture	Livestock			
National level	0%	83%	73%	37%	70%	44%	30%	59%	61%
District level									
Central Highland Region									
Bamyan Province									
Bamyan	0%	44%	70%	33%	70%	44%	22%	89%	74%
Shibar	0%	95%	95%	14%	62%	95%	52%	100%	71%
Kahmard	0%	93%	87%	33%	100%	87%	40%	100%	93%
Yakawlang	0%	98%	93%	24%	74%	89%	24%	93%	89%
Panjab	0%	96%	96%	39%	88%	93%	16%	100%	77%
Waras	0%	92%	94%	26%	95%	88%	6%	100%	82%
Daykundi Province									
Nili	0%	79%	92%	50%	54%	0%	50%	100%	92%
Shahrestan	0%	100%	95%	5%	61%	39%	9%	100%	100%
Ashtarlay	0%	90%	97%	42%	18%	40%	75%	98%	95%
Khedir	0%	100%	93%	11%	64%	71%	57%	100%	100%
Kiti	0%	97%	100%	37%	43%	37%	63%	100%	100%
Miramor	0%	100%	97%	8%	81%	78%	16%	100%	92%
Sang-e-Takht	0%	100%	100%	2%	91%	80%	43%	100%	98%
Kajran	0%	100%	90%	33%	50%	13%	80%	100%	97%
Patoo	0%	100%	83%	4%	100%	29%	4%	100%	83%
Capital Region									
Kabul Province									
Kabul	0%	80%	36%	2%	0%	0%	36%	38%	64%
Paghman	0%	86%	29%	14%	48%	10%	71%	62%	86%
Chahar Asyab	0%	78%	78%	28%	50%	11%	44%	83%	72%
Bagrami	0%	56%	44%	0%	44%	0%	33%	94%	89%
Deh Sabz	0%	73%	33%	0%	53%	20%	40%	73%	93%
Shakar Dara	0%	67%	33%	29%	57%	10%	38%	57%	57%
Musahi	0%	67%	33%	29%	57%	10%	38%	57%	57%
Mir Bacha Kot	0%	67%	67%	0%	50%	0%	33%	67%	92%
Khak-e-Jabbar	0%	75%	42%	8%	58%	17%	42%	75%	67%
Kalakan	0%	100%	33%	0%	75%	8%	33%	33%	50%
Guldara	0%	56%	11%	22%	56%	0%	33%	44%	100%
Farza	0%	100%	47%	13%	87%	13%	40%	53%	93%
Estalef	0%	56%	56%	0%	100%	11%	56%	56%	56%
Qarabagh (Kabul)	0%	100%	33%	0%	75%	25%	83%	75%	100%
Surobi (Kabul)	0%	81%	48%	15%	59%	26%	41%	70%	85%

Disaggregation Region/province	KIs in settlements reporting on								
	% of KIs reporting shocks experienced by households in the settlement ¹				LIVELIHOOD of households				% of KIs reporting the amount of humanitarian aid received decreased a lot ⁵
	Active conflict or violence ²	Economic shock ³	Drought / precipitation deficit	Flood / heavy rain	% of KIs reporting on PRIMARY and SECONDARY sources of income ⁴		% of KIs reporting many men (51-75%) are unemployed	% of KIs reporting women can be employed	
					Agriculture	Livestock			
National level	0%	83%	73%	37%	70%	44%	30%	59%	61%
Kapisa Province									
Mahmood-e-Raqi	0%	38%	4%	42%	67%	21%	21%	71%	46%
Hisa-e-Duwum Kohistan	0%	56%	0%	11%	61%	28%	11%	94%	44%
Koh Band	0%	94%	17%	39%	44%	61%	0%	100%	72%
Hisa-e-Awal Kohistan	0%	15%	100%	0%	100%	100%	0%	100%	18%
Nijrab	0%	89%	29%	14%	82%	57%	0%	100%	64%
Tagab (Kapisa)	0%	100%	38%	19%	100%	75%	0%	100%	81%
Alasay	0%	93%	33%	60%	53%	67%	13%	93%	73%
Logar Province									
Pul-e-Alam	0%	67%	85%	48%	100%	22%	26%	41%	48%
Baraki Barak	0%	100%	100%	33%	100%	0%	29%	100%	48%
Charkh	0%	100%	100%	33%	93%	0%	0%	100%	80%
Khoshi	0%	100%	100%	22%	100%	0%	0%	100%	56%
Mohammad Agha	0%	100%	63%	71%	100%	75%	0%	96%	71%
Kharwar	0%	100%	53%	53%	100%	58%	0%	100%	42%
Azra	0%	100%	50%	50%	100%	50%	0%	100%	50%
Maidan Wardak Province									
Maydan Shahr	0%	61%	100%	33%	56%	11%	22%	72%	72%
Nerkh	0%	100%	86%	43%	81%	19%	0%	81%	81%
Jalrez	0%	94%	53%	88%	82%	41%	6%	94%	59%
Chak-e-Wardak	0%	100%	90%	27%	57%	10%	10%	70%	73%
Saydabad	4%	100%	100%	44%	44%	7%	4%	56%	59%
Daymirdad	0%	100%	94%	81%	50%	50%	6%	75%	75%
Hesa-e-Awal Behsud	0%	15%	100%	0%	100%	100%	0%	100%	18%
Jaghata (Wardak)	0%	100%	93%	67%	47%	33%	0%	67%	60%
Markaz-e-Behsud	0%	64%	98%	19%	89%	84%	1%	98%	67%
Panjsher Province									
Bazarak	0%	42%	8%	0%	50%	83%	8%	33%	50%
Rukha	20%	40%	20%	7%	47%	60%	20%	67%	47%
Dara	5%	79%	43%	14%	76%	91%	44%	5%	65%
Khenj	0%	75%	30%	30%	50%	65%	30%	15%	80%
Onaba	7%	67%	13%	27%	73%	53%	47%	40%	87%
Shutul	0%	44%	11%	0%	11%	89%	33%	33%	67%
Paryan	0%	29%	0%	0%	100%	100%	14%	100%	67%

Disaggregation Region/province	KIs in settlements reporting on								
	% of KIs reporting shocks experienced by households in the settlement ¹				LIVELIHOOD of households				% of KIs reporting the amount of humanitarian aid received decreased a lot ⁵
	Active conflict or violence ²	Economic shock ³	Drought / precipitation deficit	Flood / heavy rain	% of KIs reporting on PRIMARY and SECONDARY sources of income ⁴		% of KIs reporting many men (51-75%) are unemployed	% of KIs reporting women can be employed	
					Agriculture	Livestock			
National level	0%	83%	73%	37%	70%	44%	30%	59%	61%
Parwan Province									
Charikar	0%	94%	22%	19%	42%	0%	31%	50%	58%
Bagram	0%	83%	38%	13%	88%	25%	33%	50%	46%
Shinwari	0%	52%	48%	62%	38%	33%	43%	81%	81%
Sayed Khel	0%	100%	12%	4%	100%	8%	44%	52%	64%
Jabal Saraj	0%	100%	6%	6%	72%	6%	61%	61%	61%
Salang	0%	100%	13%	0%	27%	47%	87%	33%	27%
Ghorband	0%	65%	80%	55%	75%	25%	35%	85%	95%
Koh-e-Safi	0%	75%	75%	56%	25%	19%	50%	88%	81%
Surkh-e-Parsa	0%	78%	74%	65%	87%	17%	35%	100%	87%
Shekh Ali	0%	95%	71%	38%	90%	10%	62%	95%	86%
Eastern Region									
Kunar Province									
Asad Abad	6%	100%	100%	100%	100%	100%	67%	89%	89%
Marawara	0%	92%	100%	17%	100%	100%	17%	50%	25%
Watapur	4%	100%	63%	96%	100%	92%	67%	100%	96%
Narang	6%	100%	50%	61%	83%	89%	11%	100%	100%
Sar Kani	0%	100%	100%	100%	100%	100%	94%	67%	89%
Shigal	0%	100%	77%	73%	84%	84%	58%	92%	97%
Dara-e-Pech	0%	100%	50%	72%	94%	94%	56%	100%	100%
Bar Kunar	0%	67%	100%	0%	100%	100%	47%	0%	73%
Chawkay	13%	88%	25%	75%	75%	46%	50%	100%	100%
Khas Kunar	0%	100%	100%	100%	100%	94%	67%	61%	72%
Ghazi Abad	0%	100%	67%	100%	100%	100%	63%	71%	67%
Dangam	0%	100%	29%	71%	100%	100%	0%	0%	76%
Chapa Dara	0%	100%	100%	0%	100%	100%	0%	0%	67%
Nurgal	0%	95%	95%	100%	100%	100%	76%	76%	81%
Nari	0%	100%	100%	100%	100%	100%	39%	89%	17%
Laghman Province									
Mehtarlam	0%	57%	57%	41%	39%	34%	39%	85%	73%
Qarghayee	0%	52%	52%	63%	52%	33%	41%	96%	78%
Alishang	0%	42%	64%	58%	58%	45%	24%	70%	85%
Alingar	0%	44%	47%	41%	32%	59%	26%	65%	74%
Dawlatshah	0%	38%	67%	83%	46%	50%	29%	92%	83%

Disaggregation Region/province	KIs in settlements reporting on								
	% of KIs reporting shocks experienced by households in the settlement ¹				LIVELIHOOD of households				% of KIs reporting the amount of humanitarian aid received decreased a lot ⁵
	Active conflict or violence ²	Economic shock ³	Drought / precipitation deficit	Flood / heavy rain	% of KIs reporting on PRIMARY and SECONDARY sources of income ⁴		% of KIs reporting many men (51-75%) are unemployed	% of KIs reporting women can be employed	
					Agriculture	Livestock			
National level	0%	83%	73%	37%	70%	44%	30%	59%	61%
Nangarhar Province									
Jalalabad	7%	93%	27%	20%	7%	0%	53%	100%	53%
Behsud	4%	100%	38%	42%	46%	29%	38%	46%	25%
Surkh Rod	3%	97%	44%	58%	61%	39%	47%	75%	28%
Chaparhar	2%	95%	79%	79%	90%	71%	43%	71%	38%
Kama	0%	89%	33%	56%	94%	78%	28%	39%	67%
Kuz Kunar	0%	100%	67%	28%	94%	44%	83%	100%	44%
Rodat	0%	92%	75%	83%	58%	33%	67%	92%	17%
Khogyani	0%	97%	45%	30%	97%	76%	42%	55%	30%
Bati Kot	6%	100%	22%	28%	100%	100%	22%	44%	28%
Deh Bala	7%	89%	26%	78%	89%	56%	41%	74%	56%
Pachir Wa Agam	0%	100%	43%	24%	100%	81%	38%	57%	33%
Dara-e-Nur	0%	100%	17%	0%	100%	100%	0%	25%	25%
Kot	0%	100%	89%	56%	56%	44%	78%	78%	22%
Goshta	0%	89%	28%	61%	89%	83%	17%	33%	61%
Achin	0%	95%	76%	90%	81%	71%	52%	57%	33%
Shinwar	0%	100%	67%	62%	86%	52%	62%	81%	38%
Muhmand Dara	0%	92%	67%	75%	67%	25%	83%	75%	17%
Lalpoor	0%	100%	39%	72%	83%	89%	33%	33%	50%
Sherzad	0%	87%	70%	50%	87%	47%	37%	67%	43%
Nazyan	0%	100%	67%	86%	90%	62%	48%	52%	33%
Hesarak	0%	86%	43%	52%	76%	62%	24%	48%	29%
Dur Baba	0%	100%	36%	61%	33%	58%	36%	48%	45%
Nuristan Province									
Parun	0%	40%	53%	60%	100%	100%	0%	100%	0%
Waygal	0%	94%	67%	100%	100%	100%	11%	100%	0%
Wama	0%	100%	22%	100%	100%	100%	39%	100%	0%
Nurgaram	0%	0%	56%	94%	61%	22%	0%	100%	0%
Duab	0%	11%	33%	100%	72%	61%	6%	94%	6%
Kamdesh	5%	43%	100%	43%	14%	52%	24%	100%	48%
Mandol	0%	0%	53%	100%	93%	7%	0%	100%	20%
Barg-e-Matal	0%	47%	100%	74%	0%	68%	32%	100%	79%
North Eastern Region									
Badakhshan Province									
Fayzabad	7%	65%	47%	65%	60%	49%	40%	16%	37%
Argo	3%	63%	87%	57%	67%	30%	60%	27%	57%

Disaggregation Region/province	KIs in settlements reporting on								
	% of KIs reporting shocks experienced by households in the settlement ¹				LIVELIHOOD of households				% of KIs reporting the amount of humanitarian aid received decreased a lot ⁵
	Active conflict or violence ²	Economic shock ³	Drought / precipitation deficit	Flood / heavy rain	% of KIs reporting on PRIMARY and SECONDARY sources of income ⁴		% of KIs reporting many men (51-75%) are unemployed	% of KIs reporting women can be employed	
					Agriculture	Livestock			
National level	0%	83%	73%	37%	70%	44%	30%	59%	61%
Arghanj Khwah	0%	51%	100%	16%	93%	56%	2%	53%	51%
Yaftal-e-Sufla	0%	46%	100%	38%	75%	58%	8%	46%	50%
Khash	0%	57%	100%	33%	76%	24%	24%	33%	62%
Baharak (Badakhshan)	0%	62%	52%	38%	66%	38%	48%	21%	62%
Darayem	6%	61%	72%	50%	56%	39%	22%	6%	39%
Kohestan (Badakhshan)	0%	93%	90%	30%	30%	40%	10%	83%	40%
Yawan	0%	79%	21%	88%	13%	21%	29%	13%	46%
Jorm	0%	54%	67%	21%	75%	25%	4%	33%	42%
Teshkan	0%	96%	100%	74%	48%	37%	7%	93%	67%
Shuhada	0%	44%	39%	56%	89%	83%	0%	44%	78%
Shahr-e-Buzurg	0%	49%	93%	77%	89%	72%	40%	86%	11%
Raghestan	0%	67%	63%	46%	0%	8%	0%	33%	17%
Kishm	0%	35%	42%	63%	79%	30%	19%	28%	44%
Warduj	0%	46%	54%	67%	92%	79%	0%	46%	79%
Tagab (Badakhshan)	0%	10%	71%	62%	62%	52%	10%	0%	95%
Yamgan	0%	61%	78%	22%	83%	50%	6%	50%	50%
Shighnan	0%	57%	38%	76%	81%	76%	10%	33%	67%
Khwhan	4%	100%	26%	93%	85%	74%	30%	100%	0%
Kofab	0%	100%	4%	100%	70%	59%	41%	85%	0%
Darwaz-e-Paen	4%	86%	20%	90%	88%	37%	57%	27%	0%
Eshkashem	0%	28%	39%	39%	94%	72%	11%	50%	94%
Shaki	0%	100%	8%	100%	92%	46%	13%	96%	0%
Zebak	0%	47%	40%	40%	93%	80%	0%	40%	80%
Keran Wa Monjan	0%	80%	40%	33%	73%	20%	30%	40%	67%
Darwaz-e-Balla	0%	97%	33%	97%	53%	47%	43%	63%	0%
Wakhan	0%	56%	36%	38%	77%	95%	3%	49%	97%
Baghlan Province									
Pul-e-Khumri	0%	67%	62%	36%	46%	18%	10%	46%	46%
Dahana-e-Ghori	0%	78%	100%	70%	81%	7%	30%	63%	52%
Doshi	0%	72%	100%	72%	67%	50%	11%	39%	67%
Nahrin	0%	67%	100%	44%	61%	39%	33%	44%	50%
Baghlan-e-Jadid	0%	73%	90%	54%	67%	13%	19%	65%	60%
Khinjan	0%	72%	94%	67%	56%	44%	6%	56%	61%
Andarab	0%	78%	94%	39%	67%	50%	17%	28%	78%

Disaggregation Region/province	KIs in settlements reporting on								
	% of KIs reporting shocks experienced by households in the settlement ¹				LIVELIHOOD of households				
	Active conflict or violence ²	Economic shock ³	Drought / precipitation deficit	Flood / heavy rain	% of KIs reporting on PRIMARY and SECONDARY sources of income ⁴		% of KIs reporting many men (51-75%) are unemployed	% of KIs reporting women can be employed	% of KIs reporting the amount of humanitarian aid received decreased a lot ⁵
					Agriculture	Livestock			
National level	0%	83%	73%	37%	70%	44%	30%	59%	61%
Deh Salah	14%	67%	100%	61%	83%	28%	28%	47%	67%
Khwaja Hejran	0%	75%	100%	58%	75%	42%	33%	39%	69%
Burka	0%	62%	90%	43%	62%	48%	33%	38%	90%
Tala Wa Barfak	0%	81%	100%	61%	50%	47%	44%	42%	61%
Pul-e-Hisar	8%	71%	96%	71%	88%	50%	25%	50%	58%
Khost Wa Fereng	0%	73%	100%	80%	60%	40%	73%	53%	73%
Guzargah-e-Noor	0%	72%	100%	89%	89%	78%	22%	22%	83%
Fereng Wa Gharu	0%	92%	100%	83%	100%	42%	33%	33%	83%
Kunduz Province									
Kunduz	0%	93%	72%	13%	80%	18%	16%	61%	60%
Chahar Darah	0%	96%	73%	0%	88%	0%	0%	24%	65%
Ali Abad	0%	100%	79%	12%	94%	9%	6%	45%	0%
Khan Abad	0%	97%	100%	18%	100%	70%	0%	52%	81%
Imam Sahib	1%	97%	28%	25%	95%	30%	38%	21%	60%
Dasht-e-Archi	0%	93%	80%	23%	80%	27%	7%	80%	80%
Qala-e-Zal	0%	100%	100%	0%	100%	0%	0%	0%	100%
Takhar Province									
Taloqan	0%	58%	76%	46%	70%	42%	6%	27%	78%
Hazar Sumuch	0%	87%	100%	73%	80%	73%	20%	13%	87%
Baharak (Takhar)	2%	73%	82%	52%	82%	36%	27%	36%	76%
Bangi	0%	55%	100%	85%	88%	73%	18%	15%	82%
Chal	0%	65%	92%	94%	77%	46%	23%	25%	81%
Namak Ab	0%	43%	95%	95%	71%	57%	29%	38%	71%
Kalafgan	2%	72%	97%	82%	85%	55%	17%	12%	88%
Farkhar	2%	98%	83%	65%	73%	33%	27%	18%	80%
Khwaja Ghar	0%	68%	76%	48%	84%	16%	8%	16%	80%
Rostaq	3%	60%	93%	80%	87%	67%	20%	20%	83%
Eshkamesh	4%	48%	85%	74%	63%	44%	37%	30%	67%
Dasht-e-Qala	0%	52%	71%	52%	86%	48%	14%	19%	76%
Warsaj	0%	71%	76%	61%	84%	65%	20%	22%	73%
Khwaja Bahawuddin	3%	67%	80%	60%	93%	33%	7%	17%	80%
Darqad	0%	81%	67%	52%	95%	48%	0%	5%	81%
Chahab	0%	67%	97%	69%	78%	50%	19%	25%	81%
Yangi Qala	0%	40%	87%	57%	83%	50%	7%	13%	83%

Disaggregation Region/province	KIs in settlements reporting on								
	% of KIs reporting shocks experienced by households in the settlement ¹				LIVELIHOOD of households				% of KIs reporting the amount of humanitarian aid received decreased a lot ⁵
	Active conflict or violence ²	Economic shock ³	Drought / precipitation deficit	Flood / heavy rain	% of KIs reporting on PRIMARY and SECONDARY sources of income ⁴		% of KIs reporting many men (51-75%) are unemployed	% of KIs reporting women can be employed	
					Agriculture	Livestock			
National level	0%	83%	73%	37%	70%	44%	30%	59%	61%
Northern Region									
Balkh Province									
Mazar-e-Sharif	0%	68%	23%	4%	9%	2%	13%	87%	45%
Nahr-e-Shahi	0%	89%	31%	0%	33%	17%	33%	100%	67%
Dehdadi	0%	83%	89%	0%	44%	28%	39%	89%	100%
Charkent	0%	74%	93%	4%	100%	33%	41%	100%	67%
Marmul	0%	67%	100%	0%	73%	60%	67%	93%	87%
Balkh	0%	77%	86%	2%	88%	28%	19%	95%	74%
Sholgareh	0%	67%	87%	0%	100%	33%	43%	100%	73%
Chemtal	0%	61%	100%	0%	100%	44%	17%	94%	83%
Dawlatabad (Balkh)	0%	73%	67%	0%	87%	20%	7%	100%	53%
Khulm	0%	63%	100%	4%	96%	37%	15%	96%	78%
Char Bolak	0%	79%	97%	0%	100%	21%	39%	100%	64%
Shortepa	8%	50%	83%	25%	100%	33%	42%	75%	50%
Kaldar	0%	60%	80%	33%	100%	53%	7%	100%	67%
Keshendeh	0%	67%	96%	19%	100%	26%	22%	96%	70%
Zari	0%	86%	95%	29%	100%	43%	33%	100%	62%
Sharak-e-Hayratan	0%	100%	0%	0%	0%	0%	22%	100%	56%
Faryab Province									
Maymana	0%	100%	100%	0%	48%	19%	52%	26%	59%
Pashtun Kot	0%	100%	100%	1%	86%	39%	58%	0%	52%
Khwaja Sabz Posh	0%	100%	100%	0%	42%	17%	58%	0%	25%
Almar	0%	100%	100%	0%	100%	82%	42%	0%	82%
Bilcheragh	0%	100%	100%	0%	27%	13%	80%	0%	20%
Shirin Tagab	0%	100%	100%	0%	56%	25%	50%	0%	38%
Qaysar	0%	96%	100%	0%	96%	0%	19%	4%	0%
Gurzewan	0%	100%	100%	0%	43%	10%	62%	0%	5%
Dawlat Abad (Faryab)	0%	100%	100%	0%	89%	56%	44%	0%	78%
Kohistan (Faryab)	0%	100%	100%	0%	100%	78%	83%	11%	78%
Qaram Qul	0%	100%	100%	0%	50%	33%	83%	0%	50%
Qurghan	0%	100%	100%	0%	72%	22%	56%	0%	56%
Andkhoy	0%	100%	100%	0%	54%	8%	63%	17%	46%
Khan-e-Char Bagh	0%	100%	100%	0%	89%	22%	89%	22%	100%

Disaggregation Region/province	KIs in settlements reporting on								
	% of KIs reporting shocks experienced by households in the settlement ¹				LIVELIHOOD of households				% of KIs reporting the amount of humanitarian aid received decreased a lot ⁵
	Active conflict or violence ²	Economic shock ³	Drought / precipitation deficit	Flood / heavy rain	% of KIs reporting on PRIMARY and SECONDARY sources of income ⁴		% of KIs reporting many men (51-75%) are unemployed	% of KIs reporting women can be employed	
					Agriculture	Livestock			
National level	0%	83%	73%	37%	70%	44%	30%	59%	61%
Jawzjan Province									
Shiberghan	0%	100%	96%	0%	48%	4%	67%	100%	41%
Khwaja Dukoh	0%	100%	100%	0%	28%	22%	89%	100%	28%
Khanaqa	0%	100%	100%	0%	53%	0%	93%	93%	33%
Mingajik	0%	100%	90%	0%	38%	29%	95%	100%	14%
Qush Tapa	0%	100%	100%	0%	89%	44%	89%	100%	22%
Khamyab	0%	100%	25%	58%	67%	33%	92%	100%	0%
Aqcha	0%	100%	100%	0%	44%	22%	78%	100%	56%
Fayzabad (Jawzjan)	0%	100%	100%	0%	60%	30%	100%	100%	30%
Mardyan	0%	100%	83%	0%	50%	17%	83%	100%	0%
Qarqin	0%	100%	92%	33%	83%	33%	58%	100%	0%
Darzab	0%	100%	89%	0%	67%	44%	100%	100%	44%
Samangan Province									
Aybak	0%	86%	90%	57%	48%	71%	33%	76%	62%
Hazrat-e-Sultan	0%	95%	100%	53%	53%	58%	32%	55%	76%
Khuram Wa Sarbagh	0%	96%	83%	50%	38%	63%	29%	75%	71%
Feroz Nakhchir	0%	92%	100%	50%	75%	58%	25%	92%	92%
Ruy-e-Duab	0%	100%	100%	0%	37%	63%	63%	100%	78%
Dara-e-Suf-e-Payin	0%	100%	88%	21%	36%	48%	42%	79%	88%
Dara-e-Suf-e-Bala	0%	100%	100%	0%	33%	33%	33%	100%	93%
Sar-e-Pul Province									
Sar-e-Pul	0%	45%	70%	15%	12%	27%	6%	100%	21%
Sayad	0%	58%	67%	25%	0%	17%	17%	100%	50%
Kohestanat	0%	100%	78%	22%	44%	17%	28%	100%	50%
Sozmaqala	0%	83%	81%	15%	25%	15%	44%	100%	48%
Sancharak	0%	100%	90%	10%	25%	5%	35%	100%	65%
Gosfandi	0%	100%	88%	13%	13%	13%	50%	100%	38%
Balkhab	0%	95%	62%	33%	62%	14%	19%	100%	29%
South Eastern Region									
Ghazni Province									
Ghazni	0%	100%	63%	60%	50%	0%	23%	7%	83%
Wali Muhammad Shahid	0%	100%	100%	89%	72%	17%	39%	0%	100%
Khwaja Omari	0%	100%	75%	92%	83%	17%	42%	0%	100%

Disaggregation Region/province	KIs in settlements reporting on								
	% of KIs reporting shocks experienced by households in the settlement ¹				LIVELIHOOD of households				% of KIs reporting the amount of humanitarian aid received decreased a lot ⁵
	Active conflict or violence ²	Economic shock ³	Drought / precipitation deficit	Flood / heavy rain	% of KIs reporting on PRIMARY and SECONDARY sources of income ⁴		% of KIs reporting many men (51-75%) are unemployed	% of KIs reporting women can be employed	
					Agriculture	Livestock			
National level	0%	83%	73%	37%	70%	44%	30%	59%	61%
Waghaz	0%	100%	100%	100%	88%	25%	79%	0%	100%
Deh Yak	0%	100%	27%	100%	100%	0%	7%	0%	93%
Jaghatsu (Ghazni)	0%	67%	0%	90%	95%	95%	0%	100%	33%
Andar	0%	100%	100%	100%	100%	0%	17%	0%	97%
Zanakhan	0%	100%	100%	92%	83%	25%	75%	0%	100%
Rashidan	0%	100%	100%	100%	100%	0%	0%	0%	87%
Nawur	0%	98%	0%	95%	98%	100%	0%	100%	47%
Qarabagh (Ghazni)	2%	46%	91%	82%	91%	81%	11%	72%	67%
Giro	0%	86%	95%	100%	100%	5%	0%	0%	100%
Ab Band	0%	25%	100%	83%	100%	100%	0%	100%	100%
Jaghori	0%	100%	2%	63%	100%	100%	2%	100%	41%
Muqur (Ghazni)	0%	100%	100%	81%	93%	0%	4%	0%	96%
Malistan	0%	59%	65%	100%	100%	100%	44%	100%	94%
Gelan	0%	92%	75%	100%	100%	100%	71%	100%	88%
Ajristan	0%	100%	67%	93%	100%	100%	40%	100%	87%
Nawa	0%	95%	100%	100%	100%	0%	48%	0%	90%
Khost Province									
Matun (Khost)	0%	71%	0%	56%	26%	15%	41%	76%	71%
Mandozayi	0%	100%	0%	61%	61%	67%	0%	100%	33%
Gurbuz	0%	53%	7%	73%	20%	20%	27%	47%	67%
Tani	0%	61%	0%	67%	28%	44%	11%	67%	44%
Musa Khel	0%	100%	0%	94%	0%	0%	94%	94%	100%
Nadir Shah Kot	0%	100%	0%	83%	92%	100%	0%	100%	0%
Sabari	0%	92%	0%	100%	0%	0%	83%	92%	100%
Terezayi	0%	50%	0%	83%	25%	33%	0%	50%	58%
Bak	0%	50%	0%	92%	42%	17%	8%	67%	58%
Qalandar	0%	100%	0%	100%	0%	0%	100%	100%	100%
Spera	0%	83%	0%	100%	78%	78%	11%	78%	28%
Shamul	0%	100%	0%	75%	100%	100%	0%	92%	8%
Jaji Maydan	0%	50%	0%	69%	25%	31%	19%	56%	56%
Paktika Province									
Sharan	0%	96%	0%	61%	48%	26%	30%	43%	65%
Mata Khan	0%	44%	0%	63%	88%	31%	13%	94%	81%
Yosuf Khel	0%	89%	0%	56%	39%	22%	28%	67%	56%
Yahya Khel	0%	67%	0%	25%	58%	25%	0%	67%	67%

Disaggregation Region/province	KIs in settlements reporting on								
	% of KIs reporting shocks experienced by households in the settlement ¹				LIVELIHOOD of households				% of KIs reporting the amount of humanitarian aid received decreased a lot ⁵
	Active conflict or violence ²	Economic shock ³	Drought / precipitation deficit	Flood / heavy rain	% of KIs reporting on PRIMARY and SECONDARY sources of income ⁴		% of KIs reporting many men (51-75%) are unemployed	% of KIs reporting women can be employed	
					Agriculture	Livestock			
National level	0%	83%	73%	37%	70%	44%	30%	59%	61%
Sar Rawzah	0%	100%	0%	38%	15%	38%	23%	54%	69%
Omna	0%	100%	13%	20%	67%	100%	40%	60%	80%
Zarghun Shahr	0%	80%	0%	53%	80%	27%	13%	73%	87%
Gomal	0%	77%	0%	73%	68%	59%	27%	50%	68%
Jani Khel	0%	67%	0%	56%	72%	39%	0%	56%	67%
Surobi (Paktika)	6%	100%	0%	44%	38%	6%	13%	38%	31%
Urgun	0%	100%	0%	40%	13%	13%	20%	47%	60%
Ziruk	0%	75%	0%	92%	83%	67%	42%	92%	83%
Nika	0%	83%	0%	67%	75%	58%	25%	83%	58%
Barmal	0%	100%	0%	96%	39%	17%	30%	4%	48%
Giyan	0%	87%	0%	33%	87%	80%	7%	87%	80%
Dila	0%	71%	0%	29%	86%	67%	10%	100%	95%
Wazakhwah	4%	75%	4%	42%	92%	96%	21%	100%	75%
Wormamay	0%	76%	0%	95%	81%	71%	29%	100%	71%
Turwo	0%	75%	0%	100%	58%	83%	25%	100%	58%
Paktya Province									
Gardez	0%	100%	45%	76%	27%	39%	58%	73%	58%
Ahmadaba	0%	100%	85%	92%	62%	38%	69%	92%	46%
Zurmat	4%	100%	100%	93%	39%	75%	75%	86%	71%
Shawak	0%	100%	60%	93%	40%	33%	53%	60%	67%
Zadran	0%	100%	76%	84%	28%	36%	68%	68%	88%
Sayed Karam	0%	96%	71%	93%	70%	55%	78%	71%	82%
Jaji	0%	100%	75%	90%	65%	55%	70%	80%	75%
Laja Ahmad Khel	0%	100%	75%	92%	67%	42%	71%	71%	79%
Jani Khel (Paktya)	0%	100%	67%	73%	53%	47%	47%	87%	100%
Chamkani	0%	100%	67%	76%	48%	48%	62%	86%	90%
Dand Wa Patan	7%	100%	87%	53%	53%	47%	60%	73%	67%
Southern Region									
Helmand Province									
Lashkargah	0%	83%	94%	6%	46%	35%	13%	0%	65%
Nad-e-Ali	0%	74%	71%	8%	57%	31%	13%	0%	83%
Nawa-e-Barakzaiy	0%	83%	43%	0%	89%	38%	11%	0%	87%
Nahr-e-Saraj	0%	100%	95%	2%	90%	10%	0%	0%	12%
Washer	0%	67%	97%	0%	83%	53%	6%	0%	64%
Garmser	0%	76%	100%	0%	100%	38%	5%	0%	52%

Disaggregation Region/province	KIs in settlements reporting on								
	% of KIs reporting shocks experienced by households in the settlement ¹				LIVELIHOOD of households				% of KIs reporting the amount of humanitarian aid received decreased a lot ⁵
	Active conflict or violence ²	Economic shock ³	Drought / precipitation deficit	Flood / heavy rain	% of KIs reporting on PRIMARY and SECONDARY sources of income ⁴		% of KIs reporting many men (51-75%) are unemployed	% of KIs reporting women can be employed	
					Agriculture	Livestock			
National level	0%	83%	73%	37%	70%	44%	30%	59%	61%
Nawzad	0%	92%	85%	4%	92%	29%	4%	0%	69%
Sangin	0%	100%	59%	11%	56%	41%	0%	0%	78%
Musa Qala	0%	83%	93%	0%	53%	23%	0%	7%	83%
Kajaki	0%	100%	92%	13%	64%	69%	0%	0%	100%
Reg-e-Khan Nishin	0%	83%	100%	0%	100%	17%	0%	0%	67%
Baghran	0%	85%	100%	0%	92%	37%	8%	0%	69%
Deh-e-Shu	0%	92%	100%	3%	100%	44%	6%	0%	64%
Kandahar Province									
Kandahar	6%	96%	84%	4%	59%	17%	30%	0%	54%
Arghandab	0%	100%	81%	0%	76%	29%	5%	29%	71%
Daman	0%	78%	100%	0%	78%	19%	30%	0%	52%
Panjwayee	7%	100%	100%	15%	89%	22%	41%	0%	63%
Zheray	0%	100%	93%	13%	80%	40%	40%	13%	67%
Shah Wali Kot	0%	85%	100%	21%	97%	18%	29%	0%	59%
Khakrez	0%	96%	100%	12%	96%	32%	40%	0%	64%
Arghestan	0%	31%	100%	3%	100%	55%	0%	0%	31%
Ghorak	0%	100%	100%	10%	95%	43%	48%	0%	71%
Maiwand	0%	33%	100%	0%	100%	0%	6%	0%	33%
Spin Boldak	0%	77%	92%	6%	74%	39%	0%	0%	54%
Nesh	0%	100%	100%	8%	77%	23%	31%	0%	69%
Miyanshin	0%	100%	92%	29%	96%	13%	42%	0%	75%
Shorabak	0%	61%	0%	0%	83%	78%	0%	0%	0%
Maruf	0%	33%	0%	25%	88%	67%	0%	2%	2%
Reg	0%	47%	100%	0%	0%	100%	0%	0%	13%
Nimroz Province									
Zaranj	0%	75%	100%	0%	0%	0%	33%	63%	50%
Kang	0%	90%	100%	0%	0%	10%	57%	24%	43%
Chakhansur	0%	100%	100%	0%	0%	50%	17%	0%	33%
Char Burjak	0%	95%	57%	0%	48%	5%	0%	29%	14%
Khashrod	0%	76%	37%	3%	30%	0%	6%	3%	27%
Uruzgan Province									
Tirinkot	0%	100%	88%	46%	75%	29%	46%	0%	75%
Dehraoud	0%	100%	100%	75%	92%	4%	75%	0%	100%
Chora	0%	100%	89%	33%	100%	44%	56%	0%	89%
Shahid-e-Hassas	0%	100%	45%	61%	97%	79%	0%	0%	100%

Disaggregation Region/province	KIs in settlements reporting on								
	% of KIs reporting shocks experienced by households in the settlement ¹				LIVELIHOOD of households				% of KIs reporting the amount of humanitarian aid received decreased a lot ⁵
	Active conflict or violence ²	Economic shock ³	Drought / precipitation deficit	Flood / heavy rain	% of KIs reporting on PRIMARY and SECONDARY sources of income ⁴		% of KIs reporting many men (51-75%) are unemployed	% of KIs reporting women can be employed	
					Agriculture	Livestock			
National level	0%	83%	73%	37%	70%	44%	30%	59%	61%
Khas Uruzgan	0%	100%	97%	17%	100%	87%	7%	27%	97%
Chinarto	0%	94%	67%	61%	78%	50%	17%	0%	78%
Gizab	0%	95%	86%	95%	90%	43%	33%	0%	86%
Zabul Province									
Qalat	0%	85%	100%	27%	42%	0%	18%	3%	58%
Tarnak Wa Jaldak	0%	53%	93%	30%	50%	0%	23%	0%	93%
Shinkay	0%	71%	88%	42%	46%	0%	42%	0%	83%
Mizan	0%	100%	100%	100%	100%	7%	13%	0%	33%
Arghandab (Zabul)	0%	100%	100%	92%	58%	25%	79%	0%	58%
Shah Joi	0%	95%	100%	95%	79%	15%	44%	0%	31%
Daychopan	0%	100%	100%	71%	67%	21%	67%	0%	17%
Atghar	0%	94%	67%	56%	44%	0%	44%	0%	100%
Nawbahar	0%	52%	100%	48%	52%	0%	48%	0%	100%
Shamul Zai	0%	70%	91%	55%	33%	6%	52%	0%	100%
Kakar	0%	96%	96%	56%	56%	0%	41%	0%	56%
Western Region									
Badghis Province									
Qala-e-Naw	0%	85%	90%	2%	53%	20%	47%	80%	90%
Ab Kamari	0%	100%	100%	0%	100%	98%	95%	71%	98%
Muqur (Badghis)	0%	100%	100%	0%	92%	92%	100%	33%	50%
Qadis	0%	97%	100%	10%	90%	97%	90%	77%	90%
Bala Murghab	0%	100%	100%	0%	100%	13%	88%	96%	100%
Jawand	0%	94%	98%	0%	12%	0%	94%	60%	68%
Ghormach	0%	100%	100%	8%	100%	4%	79%	100%	79%
Farah Province									
Farah	0%	43%	100%	0%	71%	11%	7%	43%	29%
Pushtrod	0%	100%	100%	0%	100%	56%	22%	100%	78%
Khak-e-Safed	0%	100%	100%	8%	100%	100%	0%	100%	8%
Qala-e-Kah	0%	100%	100%	0%	86%	90%	0%	100%	100%
Shibkoh	0%	100%	92%	0%	92%	75%	0%	100%	100%
Bala Buluk	0%	100%	100%	52%	100%	100%	0%	100%	0%
Anar Dara	0%	100%	100%	0%	100%	100%	0%	100%	10%
Bakwa	0%	80%	100%	0%	100%	73%	0%	0%	0%
Lash-e-Juwayn	0%	100%	100%	0%	100%	72%	6%	89%	50%
Gulistan	0%	100%	96%	0%	100%	59%	0%	0%	0%
Pur Chaman	0%	61%	100%	32%	79%	45%	16%	71%	18%

Disaggregation Region/province	KIs in settlements reporting on								
	% of KIs reporting shocks experienced by households in the settlement ¹				LIVELIHOOD of households				% of KIs reporting the amount of humanitarian aid received decreased a lot ⁵
	Active conflict or violence ²	Economic shock ³	Drought / precipitation deficit	Flood / heavy rain	% of KIs reporting on PRIMARY and SECONDARY sources of income ⁴		% of KIs reporting many men (51-75%) are unemployed	% of KIs reporting women can be employed	
					Agriculture	Livestock			
National level	0%	83%	73%	37%	70%	44%	30%	59%	61%
Ghor Province									
Feroz Koh	0%	96%	98%	25%	79%	30%	55%	83%	2%
Do Layna	0%	81%	90%	29%	76%	57%	5%	76%	19%
Dawlatyar	0%	100%	100%	14%	86%	33%	14%	90%	10%
Charsadra	0%	89%	100%	33%	22%	67%	56%	22%	0%
Pasaband	0%	100%	98%	0%	100%	100%	19%	100%	2%
Shahrak	0%	100%	100%	48%	89%	0%	63%	81%	81%
Lal Wa Sarjanganal	0%	100%	95%	42%	14%	25%	74%	100%	7%
Taywarah	0%	97%	100%	66%	41%	3%	41%	50%	0%
Tolak	0%	100%	100%	54%	58%	0%	54%	100%	4%
Saghar	0%	100%	100%	27%	20%	0%	73%	100%	0%
Herat Province									
Herat	2%	93%	27%	13%	7%	2%	0%	78%	40%
Injil	0%	98%	85%	13%	75%	33%	2%	87%	50%
Guzara	0%	96%	81%	19%	85%	48%	15%	70%	48%
Karukh	0%	60%	97%	13%	93%	90%	0%	23%	63%
Zindajan	0%	100%	100%	38%	100%	92%	0%	67%	71%
Pashtun Zarghun	0%	95%	100%	23%	62%	59%	28%	90%	87%
Kushk	0%	69%	85%	5%	72%	100%	38%	41%	77%
Gulran	0%	100%	100%	7%	63%	80%	90%	70%	100%
Adraskan	0%	100%	100%	0%	75%	29%	29%	38%	13%
Kushk-e-Kuhna	0%	100%	100%	0%	33%	97%	87%	50%	100%
Ghoryan	0%	100%	97%	0%	79%	55%	3%	100%	9%
Obe	0%	97%	100%	100%	10%	87%	0%	100%	10%
Kohsan	0%	100%	100%	0%	19%	95%	95%	57%	100%
Shindand	0%	94%	100%	0%	82%	20%	26%	35%	35%
Farsi	0%	100%	100%	0%	83%	17%	38%	58%	33%
Chisht-e-Sharif	0%	100%	100%	100%	11%	74%	0%	100%	63%

FOOD SECURITY

Key Findings

- Almost a third of KIs (30%) reported that **few households (1-25%) were able to access enough food** to meet minimum daily needs in the 30 days prior to the data collection. Furthermore, **one fifth of KIs (20%) reported that hunger was severe for most households** in the 30 days prior to the data collection. However, compared to September last year, the findings shows slight improvement (27%).
- Markets of food and non-food items** were reportedly **not accessible** for **most households** in Jawzjan (76%), Panjsher (72%), and Uruzgan (50%) in the 3 months prior to the data collection, according to the KIs. Hence, food prices for food items reportedly increased 'a little' in Jawzjan (63%) and Panjsher (73%), while they reportedly increased 'a lot' in Uruzgan (58%).



26% of KIs in rural areas reported that the settlements had no access to a markets while in urban areas only 11% of KIs reported this.

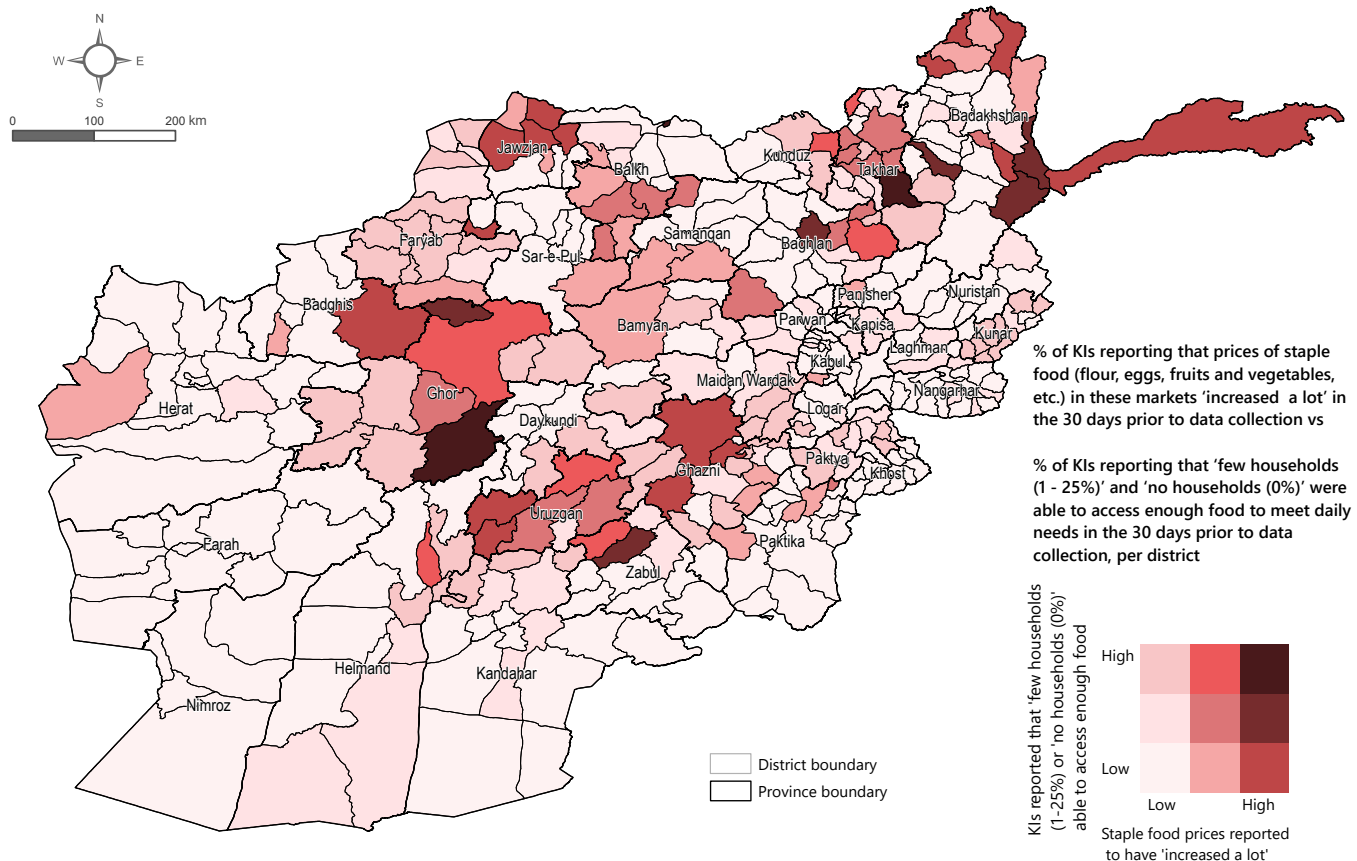
40%

of KIs in rural areas reported that the markets are too far for women while in urban areas only 14% reported that.

KIs reporting the top provinces with severe hunger in 30 days prior to the data collection

Paktya	57%
Faryab	55%
Ghor	54%
Kabul	43%
Takhar	40%

Map 2: Food Security



Disaggregation Region/province	KIs in settlements reporting on									
	FOOD SECURITY of households									
	% of KIs reporting hunger was severe for MOST households ⁶	% of KIs reporting the THREE most common barriers regarding access to markets					% of households reporting few households (1 - 25%) in settlements were able to access enough food ⁷	% of KIs reporting most households had NO access to markets ^{5, 8}	% of KIs reporting changes in price for staple food in markets ⁹	
		Market too far		Financial constraints		No access for women alone			Increased a lot	Increased a little
		Men	Women	Men	Women	Women				
National level	20%	87%	79%	37%	39%	36%	30%	26%	14%	46%
Regional level										
Capital	13%	85%	80%	17%	22%	29%	27%	32%	3%	31%
Central Highland	8%	100%	98%	30%	51%	6%	32%	9%	6%	68%
Eastern	8%	82%	80%	50%	48%	32%	38%	16%	3%	38%
North Eastern	17%	89%	83%	53%	56%	41%	36%	34%	23%	49%
Northern	37%	89%	85%	24%	27%	61%	34%	30%	20%	62%
South Eastern	25%	79%	67%	31%	32%	33%	27%	23%	23%	24%
Southern	28%	88%	66%	49%	38%	31%	31%	28%	13%	47%
Western	17%	89%	84%	39%	40%	55%	23%	27%	14%	54%
Provincial level										
Central Highland										
Bamyan	10%	100%	99%	32%	56%	5%	36%	17%	12%	57%
Daykundi	7%	100%	97%	28%	47%	8%	29%	1%	1%	77%
Capital										
Kabul	43%	95%	97%	8%	18%	45%	16%	33%	11%	27%
Kapisa	2%	85%	78%	29%	29%	10%	38%	7%	5%	40%
Logar	1%	99%	97%	10%	13%	29%	26%	6%	0%	46%
Maidan Wardak	2%	70%	58%	23%	29%	29%	30%	25%	0%	29%
Panjsher	6%	66%	64%	24%	23%	17%	23%	72%	12%	73%
Parwan	17%	95%	95%	13%	11%	34%	27%	51%	0%	9%
Eastern										
Kunar	1%	87%	84%	53%	66%	62%	74%	15%	2%	42%
Laghman	3%	98%	97%	70%	70%	8%	39%	12%	11%	26%
Nangarhar	16%	74%	72%	45%	33%	32%	27%	19%	0%	49%
Nuristan	5%	74%	71%	32%	28%	3%	5%	11%	0%	12%
North Eastern										
Badakhshan	6%	87%	84%	45%	49%	34%	25%	32%	24%	49%
Baghlan	13%	98%	84%	53%	57%	33%	24%	45%	17%	37%
Kunduz	9%	87%	82%	57%	63%	49%	52%	32%	16%	62%
Takhar	40%	87%	80%	59%	57%	50%	51%	27%	34%	47%
Northern										
Balkh	36%	100%	98%	25%	27%	14%	29%	31%	32%	48%
Faryab	55%	99%	96%	37%	38%	69%	66%	18%	7%	86%
Jawzjan	29%	89%	51%	29%	29%	90%	22%	76%	33%	63%

Disaggregation Region/province	KIs in settlements reporting on									
	FOOD SECURITY of households									
	% of KIs reporting hunger was severe for MOST households ⁶	% of KIs reporting the THREE most common barriers regarding access to markets					% of households reporting few households (1 - 25%) in settlements were able to access enough food ⁷	% of KIs reporting most households had NO access to markets ^{5,8}	% of KIs reporting changes in price for staple food in markets ⁹	
		Market too far		Financial constraints		No access for women alone			Increased a lot	Increased a little
		Men	Women	Men	Women	Women				
National level	20%	87%	79%	37%	39%	36%	30%	26%	14%	46%
Samangan	17%	97%	93%	17%	27%	98%	21%	28%	23%	69%
Sar-e-Pul	33%	50%	46%	7%	12%	85%	12%	16%	18%	43%
South Eastern										
Ghazni	23%	66%	50%	46%	46%	46%	29%	31%	30%	20%
Khost	18%	38%	41%	1%	1%	0%	1%	52%	0%	10%
Paktika	8%	96%	78%	23%	26%	46%	20%	3%	26%	32%
Paktya	57%	90%	91%	24%	28%	1%	57%	5%	15%	26%
Southern										
Helmand	38%	98%	35%	49%	13%	43%	43%	31%	18%	79%
Kandahar	30%	94%	89%	47%	47%	15%	25%	27%	3%	24%
Nimroz	3%	64%	81%	23%	40%	52%	10%	3%	3%	63%
Uruzgan	27%	28%	30%	39%	36%	2%	40%	50%	58%	40%
Zabul	17%	91%	86%	64%	63%	36%	22%	23%	10%	26%
Western										
Badghis	0%	100%	97%	64%	41%	55%	1%	37%	12%	75%
Farah	1%	69%	67%	20%	23%	36%	3%	1%	1%	22%
Ghor	54%	97%	88%	41%	54%	77%	68%	23%	35%	56%
Herat	3%	92%	87%	41%	40%	46%	5%	39%	4%	68%

Disaggregation Province/district	KIs in settlements reporting on									
	FOOD SECURITY of households									
	% of KIs reporting hunger was severe for MOST households ⁶	% of KIs reporting the THREE most common barriers regarding access to markets					% of households reporting few households (1 - 25%) in settlements were able to access enough food ⁷	% of KIs reporting most households had NO access to markets ^{5,8}	% of KIs reporting changes in price for staple food in markets ⁹	
		Market too far		Financial constraints		No access for women alone			Increased a lot	Increased a little
		Men	Women	Men	Women	Women				
National level	20%	87%	79%	37%	39%	36%	30%	26%	14%	46%
District level										
Central Highland Region										
Bamyan Province										
Bamyan	4%	100%	100%	15%	20%	0%	22%	26%	0%	20%
Shibar	0%	100%	90%	30%	10%	60%	62%	52%	0%	50%
Sayghan	22%	100%	92%	8%	17%	50%	72%	33%	0%	75%
Kahmard	13%	100%	100%	0%	0%	0%	27%	47%	0%	13%
Yakawlang	13%	100%	100%	30%	64%	0%	32%	28%	36%	39%
Panjab	2%	100%	100%	29%	90%	0%	19%	9%	27%	40%
Waras	16%	100%	99%	41%	51%	1%	42%	2%	0%	82%
Daykundi Province										
Nili	4%	100%	96%	52%	57%	9%	8%	4%	0%	39%
Shahrestan	7%	100%	100%	23%	34%	2%	75%	0%	2%	73%
Ashtarlay	10%	100%	90%	44%	61%	2%	5%	2%	0%	78%
Khedir	18%	100%	100%	25%	57%	0%	14%	0%	0%	93%
Kiti	0%	100%	93%	13%	70%	7%	23%	0%	3%	67%
Miramor	8%	100%	100%	8%	31%	0%	54%	3%	0%	72%
Sang-e-Takht	0%	100%	100%	20%	34%	14%	2%	0%	0%	91%
Kajran	7%	100%	93%	70%	80%	83%	3%	0%	0%	97%
Patoo	0%	100%	100%	21%	25%	17%	83%	0%	0%	88%
Capital Region										
Kabul Province										
Kabul	22%	91%	96%	0%	2%	2%	16%	0%	4%	29%
Paghman	52%	100%	100%	0%	25%	50%	10%	43%	8%	50%
Chahar Asyab	39%	91%	100%	18%	27%	82%	6%	39%	36%	9%
Bagrami	11%	85%	85%	15%	15%	31%	6%	28%	0%	31%
Deh Sabz	53%	100%	100%	13%	25%	75%	20%	47%	13%	38%
Shakar Dara	29%	100%	93%	0%	7%	13%	5%	29%	7%	40%
Musahi	83%	100%	100%	17%	17%	83%	17%	50%	0%	17%
Mir Bacha Kot	8%	80%	80%	0%	0%	0%	17%	58%	0%	0%
Khak-e-Jabbar	33%	100%	100%	50%	50%	75%	0%	67%	25%	0%
Kalakan	75%	100%	100%	10%	20%	10%	25%	17%	20%	10%
Guldara	44%	75%	75%	0%	0%	25%	44%	56%	0%	25%

Disaggregation Province/district	KIs in settlements reporting on									
	FOOD SECURITY of households									
	% of KIs reporting hunger was severe for MOST households ⁶	% of KIs reporting the THREE most common barriers regarding access to markets					% of households reporting few households (1 - 25%) in settlements were able to access enough food ⁷	% of KIs reporting most households had NO access to markets ^{5,8}	% of KIs reporting changes in price for staple food in markets ⁹	
		Market too far		Financial constraints		No access for women alone			Increased a lot	Increased a little
		Men	Women	Men	Women	Women				
National level	20%	87%	79%	37%	39%	36%	30%	26%	14%	46%
Farza	47%	100%	100%	7%	40%	67%	0%	0%	13%	27%
Estalef	44%	100%	100%	0%	0%	25%	22%	56%	0%	0%
Qarabagh (Kabul)	67%	100%	100%	11%	22%	78%	17%	25%	11%	33%
Surobi (Kabul)	56%	100%	100%	13%	38%	94%	30%	41%	19%	25%
Kapisa Province										
Mahmood-e-Raqi	4%	52%	48%	29%	19%	10%	33%	13%	5%	52%
Hisa-e-Duwum Kohistan	6%	75%	63%	13%	13%	0%	33%	11%	0%	75%
Koh Band	0%	69%	63%	56%	38%	13%	39%	11%	0%	31%
Hisa-e-Awal Kohistan	0%	86%	79%	14%	21%	7%	33%	7%	0%	21%
Nijrab	0%	89%	89%	19%	19%	7%	39%	4%	0%	44%
Tagab (Kapisa)	0%	100%	81%	31%	38%	13%	38%	0%	13%	19%
Alasay	7%	100%	92%	77%	77%	23%	47%	13%	23%	46%
Logar Province										
Pul-e-Alam	4%	100%	92%	17%	25%	29%	11%	11%	0%	46%
Baraki Barak	0%	100%	100%	0%	0%	40%	48%	5%	0%	60%
Charkh	0%	100%	100%	0%	0%	77%	80%	13%	0%	77%
Khoshi	0%	100%	100%	0%	0%	41%	50%	6%	0%	47%
Mohammad Agha	0%	96%	96%	13%	13%	21%	21%	0%	0%	21%
Kharwar	0%	100%	100%	0%	0%	0%	0%	0%	0%	37%
Azra	0%	100%	100%	25%	33%	0%	0%	0%	0%	50%
Maidan Wardak Province										
Maydan Shahr	6%	47%	41%	6%	12%	12%	28%	6%	0%	18%
Nerkh	0%	80%	65%	0%	10%	15%	43%	5%	0%	15%
Jalrez	0%	53%	35%	24%	18%	24%	29%	0%	0%	18%
Chak-e-Wardak	7%	62%	38%	21%	28%	38%	30%	3%	0%	48%
Saydabad	11%	59%	30%	7%	4%	44%	41%	0%	0%	15%
Daymirdad	0%	53%	47%	13%	27%	33%	38%	6%	0%	53%
Hesa-e-Awal Behsud	0%	100%	100%	54%	83%	0%	0%	27%	0%	0%
Jaghathu (Wardak)	0%	50%	33%	33%	33%	58%	80%	20%	0%	17%
Markaz-e-Behsud	0%	78%	71%	27%	27%	35%	29%	48%	0%	45%

Disaggregation Province/district	KIs in settlements reporting on									
	FOOD SECURITY of households									
	% of KIs reporting hunger was severe for MOST households ⁶	% of KIs reporting the THREE most common barriers regarding access to markets					% of households reporting few households (1 - 25%) in settlements were able to access enough food ⁷	% of KIs reporting most households had NO access to markets ^{5,8}	% of KIs reporting changes in price for staple food in markets ⁹	
		Market too far		Financial constraints		No access for women alone			Increased a lot	Increased a little
		Men	Women	Men	Women	Women				
National level	20%	87%	79%	37%	39%	36%	30%	26%	14%	46%
Panjsher Province										
Bazarak	0%	63%	38%	13%	0%	13%	17%	33%	38%	50%
Rukha	7%	67%	67%	0%	0%	0%	7%	80%	33%	67%
Dara	3%	60%	60%	32%	36%	16%	27%	62%	0%	80%
Khenj	10%	83%	100%	33%	33%	33%	30%	70%	0%	100%
Onaba	20%	50%	50%	0%	0%	0%	47%	87%	0%	0%
Shutul	0%	0%	0%	100%	100%	0%	0%	89%	0%	100%
Paryan	0%	0%	0%	0%	0%	0%	5%	100%	0%	0%
Parwan Province										
Charikar	0%	100%	100%	3%	3%	33%	0%	0%	0%	14%
Bagram	0%	95%	95%	11%	0%	47%	8%	21%	0%	16%
Shinwari	0%	0%	100%	100%	100%	0%	57%	95%	0%	0%
Sayed Khel	0%	100%	100%	0%	0%	16%	8%	0%	0%	0%
Jabal Saraj	0%	100%	100%	0%	0%	13%	6%	11%	0%	6%
Salang	0%	100%	93%	53%	53%	67%	27%	0%	0%	7%
Ghorband	20%	33%	67%	0%	0%	0%	25%	85%	0%	0%
Koh-e-Safi	38%	100%	100%	0%	0%	67%	56%	81%	0%	0%
Surkh-e-Parsa	65%	100%	50%	0%	0%	50%	43%	91%	0%	0%
Shekh Ali	48%	0%	0%	100%	100%	0%	38%	95%	0%	100%
Eastern Region										
Kunar Province										
Asad Abad	0%	100%	100%	44%	67%	28%	89%	0%	0%	0%
Marawara	0%	100%	92%	42%	83%	100%	67%	0%	8%	42%
Watapur	0%	0%	0%	0%	0%	0%	88%	38%	7%	33%
Narang	0%	100%	100%	50%	50%	0%	100%	44%	0%	80%
Sar Kani	0%	94%	100%	94%	89%	100%	100%	0%	0%	0%
Shigal	0%	7%	0%	7%	0%	0%	58%	63%	14%	32%
Dara-e-Pech	0%	100%	100%	35%	35%	0%	100%	6%	0%	100%
Bar Kunar	0%	54%	0%	38%	100%	62%	0%	13%	0%	100%
Chawkay	4%	100%	100%	17%	33%	0%	83%	50%	0%	17%
Khas Kunar	0%	100%	100%	50%	78%	83%	100%	0%	0%	0%
Ghazi Abad	0%	88%	96%	75%	92%	100%	96%	0%	0%	0%
Dangam	0%	100%	100%	52%	86%	100%	0%	0%	10%	90%

Disaggregation Province/district	KIs in settlements reporting on									
	FOOD SECURITY of households									
	% of KIs reporting hunger was severe for MOST households ⁶	% of KIs reporting the THREE most common barriers regarding access to markets					% of households reporting few households (1 - 25%) in settlements were able to access enough food ⁷	% of KIs reporting most households had NO access to markets ^{5,8}	% of KIs reporting changes in price for staple food in markets ⁹	
		Market too far		Financial constraints		No access for women alone			Increased a lot	Increased a little
		Men	Women	Men	Women	Women				
National level	20%	87%	79%	37%	39%	36%	30%	26%	14%	46%
Chapa Dara	0%	100%	100%	56%	56%	100%	0%	0%	6%	94%
Nurgal	5%	100%	100%	67%	76%	100%	95%	0%	0%	0%
Nari	0%	94%	100%	100%	100%	94%	100%	0%	0%	0%
Laghman Province										
Mehtarlam	2%	100%	100%	50%	48%	0%	32%	17%	11%	37%
Qarghayee	0%	96%	96%	70%	74%	0%	48%	15%	17%	17%
Alishang	9%	97%	94%	88%	81%	16%	30%	3%	3%	25%
Alingar	3%	100%	96%	70%	74%	26%	41%	21%	0%	7%
Dawlatshah	4%	100%	100%	88%	92%	17%	50%	0%	25%	29%
Nangarhar Province										
Jalalabad	27%	87%	87%	20%	20%	0%	33%	0%	0%	7%
Behsud	25%	55%	50%	14%	14%	32%	17%	8%	0%	50%
Surkh Rod	14%	86%	86%	38%	17%	17%	33%	19%	0%	52%
Chaparhar	21%	73%	73%	27%	14%	24%	24%	12%	0%	32%
Kama	0%	47%	59%	24%	24%	35%	22%	6%	0%	53%
Kuz Kunar	17%	89%	83%	50%	50%	6%	39%	0%	0%	11%
Rodat	33%	56%	44%	22%	11%	0%	50%	25%	11%	22%
Khogyani	15%	93%	90%	66%	41%	38%	30%	12%	0%	69%
Bati Kot	0%	94%	94%	44%	17%	56%	6%	0%	0%	83%
Deh Bala	15%	39%	50%	50%	44%	28%	22%	33%	0%	33%
Pachir Wa Agam	0%	94%	94%	71%	47%	53%	19%	19%	0%	100%
Dara-e-Nur	0%	100%	92%	100%	67%	75%	8%	0%	0%	100%
Kot	56%	0%	0%	0%	25%	0%	22%	56%	0%	50%
Goshta	0%	56%	44%	72%	56%	50%	0%	0%	0%	44%
Achin	19%	86%	79%	43%	14%	43%	33%	33%	0%	43%
Shinwar	14%	100%	94%	18%	12%	35%	24%	19%	0%	41%
Muhmand Dara	25%	50%	50%	25%	25%	0%	58%	33%	0%	50%
Lalpoor	0%	83%	78%	61%	39%	50%	0%	0%	0%	50%
Sherzad	13%	60%	65%	60%	60%	25%	23%	33%	0%	30%
Nazyan	19%	91%	91%	55%	36%	64%	33%	48%	0%	73%
Hesarak	14%	80%	67%	60%	60%	40%	33%	29%	0%	53%
Dur Baba	12%	76%	72%	80%	60%	40%	24%	24%	0%	52%

Disaggregation Province/district	KIs in settlements reporting on									
	FOOD SECURITY of households									
	% of KIs reporting hunger was severe for MOST households ⁶	% of KIs reporting the THREE most common barriers regarding access to markets					% of households reporting few households (1 - 25%) in settlements were able to access enough food ⁷	% of KIs reporting most households had NO access to markets ^{5,8}	% of KIs reporting changes in price for staple food in markets ⁹	
		Market too far		Financial constraints		No access for women alone			Increased a lot	Increased a little
		Men	Women	Men	Women	Women				
National level	20%	87%	79%	37%	39%	36%	30%	26%	14%	46%
Nuristan Province										
Parun	0%	100%	100%	53%	53%	0%	0%	0%	0%	7%
Waygal	0%	100%	94%	28%	33%	0%	0%	0%	0%	6%
Wama	0%	100%	100%	56%	56%	0%	0%	0%	0%	0%
Nurgaram	0%	0%	0%	0%	0%	9%	6%	39%	0%	27%
Duab	0%	53%	35%	12%	18%	18%	0%	6%	0%	53%
Kamdesb	5%	100%	100%	62%	33%	0%	0%	0%	0%	0%
Mandol	7%	0%	0%	0%	0%	0%	0%	33%	0%	10%
Barg-e-Matal	37%	100%	100%	28%	22%	0%	47%	5%	0%	6%
North Eastern Region										
Badakhshan Province										
Fayzabad (Badakhshan)	19%	69%	58%	73%	50%	27%	35%	40%	4%	65%
Argo	7%	84%	74%	68%	79%	16%	30%	37%	11%	68%
Arghanj Khwah	0%	87%	96%	74%	83%	57%	0%	49%	0%	87%
Yaftal-e-Sufla	0%	85%	100%	15%	15%	62%	42%	46%	0%	31%
Khash	0%	100%	87%	20%	27%	7%	5%	29%	7%	67%
Baharak (Badakhshan)	21%	54%	81%	35%	46%	31%	45%	10%	38%	42%
Darayem	0%	92%	100%	15%	31%	0%	17%	28%	0%	62%
Kohestan (Badakhshan)	0%	92%	79%	13%	46%	46%	0%	20%	0%	83%
Yawan	0%	56%	33%	44%	22%	11%	8%	63%	0%	78%
Jorm	0%	84%	79%	26%	42%	42%	8%	21%	0%	58%
Teshkan	7%	100%	93%	85%	81%	96%	26%	0%	74%	19%
Shuhada	0%	69%	100%	38%	44%	75%	39%	11%	13%	63%
Shahr-e-Buzurg	0%	91%	86%	30%	26%	33%	2%	0%	7%	37%
Raghestan	0%	89%	39%	6%	6%	11%	4%	25%	6%	44%
Kishm	14%	100%	100%	6%	6%	32%	23%	28%	0%	65%
Warduj	0%	100%	100%	56%	56%	69%	33%	33%	69%	19%
Tagab (Badakhshan)	2%	100%	100%	0%	14%	14%	93%	67%	0%	21%
Yamgan	0%	82%	82%	73%	91%	36%	17%	39%	0%	100%
Shighnan	0%	81%	94%	44%	38%	63%	19%	24%	44%	44%
Khwahan	19%	100%	100%	50%	50%	14%	15%	48%	79%	21%

Disaggregation Province/district	KIs in settlements reporting on									
	FOOD SECURITY of households									
	% of KIs reporting hunger was severe for MOST households ⁶	% of KIs reporting the THREE most common barriers regarding access to markets					% of households reporting few households (1 - 25%) in settlements were able to access enough food ⁷	% of KIs reporting most households had NO access to markets ^{5,8}	% of KIs reporting changes in price for staple food in markets ⁹	
		Market too far		Financial constraints		No access for women alone			Increased a lot	Increased a little
		Men	Women	Men	Women	Women				
National level	20%	87%	79%	37%	39%	36%	30%	26%	14%	46%
Kofab	4%	100%	100%	88%	88%	8%	15%	11%	58%	21%
Darwaz-e-Paen	29%	100%	93%	81%	85%	22%	22%	47%	41%	52%
Eshkashem	6%	75%	100%	58%	75%	33%	44%	33%	75%	25%
Shaki	13%	100%	92%	100%	100%	8%	21%	50%	83%	17%
Zebak	0%	100%	100%	67%	67%	89%	40%	40%	67%	33%
Keran Wa Monjan	0%	100%	93%	87%	93%	20%	20%	50%	0%	100%
Darwaz-e-Balla	7%	96%	100%	85%	85%	12%	20%	13%	73%	19%
Wakhan	0%	100%	100%	83%	83%	92%	26%	69%	83%	17%
Baghlan Province										
Pul-e-Khumri	8%	97%	94%	41%	41%	31%	5%	18%	0%	66%
Dahana-e-Ghori	26%	100%	100%	50%	67%	42%	7%	56%	0%	8%
Doshi	17%	100%	75%	75%	75%	25%	6%	56%	0%	63%
Nahrin	17%	100%	82%	36%	36%	18%	39%	39%	73%	0%
Baghlan-e-Jadid	17%	95%	90%	67%	76%	29%	15%	56%	0%	43%
Khinjan	0%	100%	85%	23%	23%	23%	6%	28%	0%	54%
Andarab	6%	100%	88%	50%	75%	38%	22%	56%	13%	38%
Deh Salah	28%	100%	83%	54%	54%	25%	39%	33%	13%	29%
Khwaja Hejran	19%	100%	73%	73%	73%	18%	33%	69%	45%	18%
Burka	0%	91%	73%	64%	82%	27%	24%	48%	9%	73%
Tala Wa Barfak	14%	100%	70%	70%	70%	40%	36%	72%	40%	10%
Pul-e-Hisar	4%	100%	80%	53%	60%	47%	38%	38%	27%	20%
Khost Wa Fereng	0%	100%	60%	70%	60%	70%	60%	33%	40%	0%
Guzargah-e-Noor	22%	100%	67%	78%	78%	56%	56%	50%	56%	0%
Fereng Wa Gharu	33%	100%	100%	33%	33%	0%	67%	50%	33%	17%
Kunduz Province										
Kunduz	10%	89%	88%	37%	48%	38%	55%	41%	19%	46%
Chahar Darah	0%	97%	100%	97%	94%	97%	4%	29%	0%	97%
Ali Abad	0%	33%	0%	33%	33%	33%	0%	91%	0%	0%
Khan Abad	0%	100%	100%	100%	100%	0%	99%	0%	0%	97%
Imam Sahib	9%	57%	46%	25%	45%	74%	70%	19%	22%	47%
Dasht-e-Archi	30%	100%	83%	28%	17%	50%	50%	40%	56%	17%
Qala-e-Zal	0%	100%	100%	100%	100%	100%	0%	6%	0%	100%

Disaggregation Province/district	KIs in settlements reporting on									
	FOOD SECURITY of households									
	% of KIs reporting hunger was severe for MOST households ⁶	% of KIs reporting the THREE most common barriers regarding access to markets					% of households reporting few households (1 - 25%) in settlements were able to access enough food ⁷	% of KIs reporting most households had NO access to markets ^{5,8}	% of KIs reporting changes in price for staple food in markets ⁹	
		Market too far		Financial constraints		No access for women alone			Increased a lot	Increased a little
		Men	Women	Men	Women	Women				
National level	20%	87%	79%	37%	39%	36%	30%	26%	14%	46%
Takhar Province										
Taloqan	34%	89%	72%	62%	49%	45%	34%	21%	38%	53%
Hazar Sumuch	80%	100%	100%	100%	100%	0%	80%	80%	33%	67%
Baharak (Takhar)	47%	76%	70%	48%	48%	36%	38%	24%	34%	64%
Bangi	21%	72%	76%	32%	36%	28%	64%	24%	16%	48%
Chal	40%	100%	94%	66%	69%	69%	58%	27%	26%	49%
Namak Ab	19%	81%	81%	63%	63%	44%	38%	24%	13%	50%
Kalafgan	47%	94%	92%	61%	61%	61%	53%	15%	41%	18%
Farkhar	70%	100%	89%	65%	62%	89%	88%	38%	92%	0%
Khwaja Ghar	52%	73%	64%	73%	68%	41%	48%	12%	50%	27%
Rostaq	40%	96%	92%	63%	67%	58%	50%	20%	38%	50%
Eshkamesh	22%	81%	81%	63%	63%	69%	48%	41%	6%	38%
Dasht-e-Qala	19%	75%	63%	44%	38%	25%	29%	24%	6%	81%
Warsaj	49%	94%	88%	59%	62%	62%	78%	33%	32%	47%
Khwaja Bahawuddin	43%	88%	76%	44%	48%	36%	43%	17%	32%	56%
Darqad	43%	94%	82%	76%	76%	59%	67%	19%	47%	47%
Chahab	42%	94%	94%	56%	56%	33%	50%	50%	17%	78%
Yangi Qala	33%	71%	71%	33%	33%	24%	50%	30%	10%	62%
Northern Region										
Balkh Province										
Mazar-e-Sharif	30%	100%	98%	3%	5%	0%	17%	15%	20%	33%
Nahr-e-Shahi	36%	100%	92%	28%	36%	8%	31%	31%	32%	56%
Dehdadi	39%	100%	100%	44%	44%	0%	0%	50%	0%	56%
Charkent	37%	100%	100%	38%	38%	25%	37%	41%	50%	44%
Marmul	33%	100%	100%	0%	0%	0%	20%	47%	0%	88%
Balkh	37%	93%	93%	10%	14%	3%	40%	47%	24%	62%
Sholgareh	47%	100%	100%	25%	25%	25%	37%	33%	45%	55%
Chemtal	19%	100%	100%	25%	25%	19%	28%	56%	44%	44%
Dawlatabad (Balkh)	20%	100%	100%	33%	33%	13%	60%	0%	33%	47%
Khulm	37%	100%	100%	0%	5%	14%	26%	22%	24%	62%
Char Bolak	42%	100%	100%	30%	30%	30%	33%	30%	48%	52%
Shortepa	33%	100%	100%	0%	0%	0%	0%	42%	0%	86%

Disaggregation Province/district	KIs in settlements reporting on									
	FOOD SECURITY of households									
	% of KIs reporting hunger was severe for MOST households ⁶	% of KIs reporting the THREE most common barriers regarding access to markets					% of households reporting few households (1 - 25%) in settlements were able to access enough food ⁷	% of KIs reporting most households had NO access to markets ^{5,8}	% of KIs reporting changes in price for staple food in markets ⁹	
		Market too far		Financial constraints		No access for women alone			Increased a lot	Increased a little
		Men	Women	Men	Women	Women				
National level	20%	87%	79%	37%	39%	36%	30%	26%	14%	46%
Kaldar	20%	100%	100%	0%	0%	0%	20%	73%	0%	75%
Keshendeh	44%	100%	94%	41%	41%	29%	30%	37%	47%	35%
Zari	48%	100%	100%	75%	75%	38%	38%	24%	38%	63%
Sharak-e-Hayratan	33%	100%	100%	11%	11%	0%	78%	0%	78%	22%
Faryab Province										
Maymana	19%	78%	78%	0%	4%	57%	41%	15%	4%	91%
Pashtun Kot	48%	100%	98%	51%	47%	79%	68%	23%	8%	87%
Khwaja Sabz Posh	75%	100%	100%	25%	33%	75%	83%	0%	0%	100%
Almar	88%	100%	100%	50%	50%	50%	82%	82%	0%	100%
Bilcheragh	87%	100%	100%	60%	53%	60%	80%	0%	0%	100%
Shirin Tagab	50%	100%	100%	50%	63%	75%	75%	0%	0%	100%
Qaysar	63%	100%	100%	58%	58%	88%	85%	11%	0%	83%
Gurzewan	71%	100%	100%	19%	52%	62%	57%	0%	0%	100%
Dawlat Abad (Faryab)	56%	100%	100%	0%	0%	50%	56%	33%	0%	50%
Kohistan (Faryab)	44%	100%	82%	47%	29%	71%	28%	6%	41%	59%
Qaram Qul	50%	100%	100%	33%	33%	100%	100%	0%	0%	100%
Qurghan	44%	100%	100%	20%	20%	60%	61%	17%	7%	93%
Andkhoy	42%	100%	95%	5%	9%	23%	50%	8%	0%	91%
Khan-e-Char Bagh	67%	100%	100%	0%	0%	0%	67%	44%	0%	60%
Jawzjan Province										
Shiberghan	22%	88%	50%	0%	0%	75%	26%	70%	13%	88%
Khwaja Dukoh	22%	100%	100%	100%	100%	100%	28%	89%	100%	0%
Khanaqa	27%	50%	0%	50%	50%	100%	33%	73%	50%	50%
Mingajik	33%	100%	60%	80%	80%	100%	10%	76%	80%	20%
Qush Tepa	44%	100%	0%	0%	0%	100%	22%	56%	0%	100%
Khamyab	17%	100%	100%	75%	75%	100%	0%	67%	50%	50%
Aqcha	22%	100%	0%	0%	0%	100%	22%	89%	0%	100%
Fayzabad (Jawzjan)	40%	0%	0%	0%	0%	0%	30%	100%	0%	0%
Mardyan	33%	67%	100%	67%	67%	100%	17%	50%	67%	0%
Qarqin	17%	100%	80%	80%	80%	100%	17%	58%	80%	20%
Darzab	33%	100%	100%	100%	100%	100%	11%	89%	100%	0%

Disaggregation Province/district	KIs in settlements reporting on									
	FOOD SECURITY of households									
	% of KIs reporting hunger was severe for MOST households ⁶	% of KIs reporting the THREE most common barriers regarding access to markets					% of households reporting few households (1 - 25%) in settlements were able to access enough food ⁷	% of KIs reporting most households had NO access to markets ^{5,8}	% of KIs reporting changes in price for staple food in markets ⁹	
		Market too far		Financial constraints		No access for women alone			Increased a lot	Increased a little
		Men	Women	Men	Women	Women				
National level	20%	87%	79%	37%	39%	36%	30%	26%	14%	46%
Samangan Province										
Aybak	24%	89%	83%	17%	17%	94%	19%	14%	11%	83%
Hazrat-e-Sultan	21%	100%	81%	14%	25%	94%	32%	5%	6%	67%
Khuram Wa Sarbagh	17%	100%	100%	0%	0%	100%	21%	54%	9%	91%
Feroz Nakhchir	25%	100%	100%	0%	0%	100%	33%	33%	38%	63%
Ruy-e-Duab	19%	100%	100%	32%	40%	100%	22%	7%	44%	44%
Dara-e-Suf-e-Payin	15%	100%	100%	7%	21%	100%	24%	58%	7%	86%
Dara-e-Suf-e-Bala	7%	96%	100%	21%	42%	100%	11%	11%	42%	58%
Sar-e-Pul Province										
Sar-e-Pul	24%	17%	10%	0%	7%	59%	15%	12%	7%	38%
Sayad	67%	33%	11%	0%	0%	89%	25%	25%	0%	44%
Kohestanat	22%	69%	69%	19%	19%	100%	0%	11%	31%	69%
Sozmaqala	35%	59%	59%	0%	10%	100%	27%	15%	15%	41%
Sancharak	55%	78%	78%	0%	11%	100%	10%	10%	22%	39%
Gosfandi	38%	67%	67%	33%	50%	100%	0%	25%	17%	33%
Balkhab	10%	63%	63%	13%	13%	81%	5%	24%	38%	25%
South Eastern Region										
Ghazni Province										
Ghazni	7%	72%	20%	64%	72%	76%	37%	17%	0%	24%
Wali Muhammad Shahid	28%	0%	0%	0%	0%	100%	89%	94%	0%	100%
Khawaja Omari	8%	0%	0%	33%	33%	100%	100%	75%	0%	33%
Waghaz	0%	0%	0%	0%	0%	100%	96%	83%	0%	50%
Deh Yak	0%	100%	0%	93%	100%	100%	7%	0%	0%	0%
Jaghata (Ghazni)	0%	100%	100%	100%	100%	0%	5%	67%	100%	0%
Andar	0%	3%	0%	0%	0%	100%	0%	0%	63%	33%
Zanakhan	0%	0%	0%	0%	0%	100%	58%	92%	0%	100%
Rashidan	13%	100%	0%	100%	100%	100%	0%	0%	0%	0%
Nawur	0%	100%	100%	100%	100%	7%	0%	53%	89%	0%
Qarabagh (Ghazni)	37%	12%	12%	46%	44%	2%	39%	28%	2%	20%
Giro	0%	71%	5%	5%	0%	100%	0%	5%	52%	48%
Ab Band	67%	0%	0%	43%	43%	0%	67%	42%	0%	71%

Disaggregation Province/district	KIs in settlements reporting on									
	FOOD SECURITY of households									
	% of KIs reporting hunger was severe for MOST households ⁶	% of KIs reporting the THREE most common barriers regarding access to markets					% of households reporting few households (1 - 25%) in settlements were able to access enough food ⁷	% of KIs reporting most households had NO access to markets ^{5,8}	% of KIs reporting changes in price for staple food in markets ⁹	
		Market too far		Financial constraints		No access for women alone			Increased a lot	Increased a little
		Men	Women	Men	Women	Women				
National level	20%	87%	79%	37%	39%	36%	30%	26%	14%	46%
Jaghori	0%	100%	97%	74%	71%	74%	2%	46%	76%	21%
Muqur (Ghazni)	26%	100%	7%	96%	96%	100%	4%	0%	0%	0%
Malistan	82%	100%	97%	36%	39%	0%	79%	3%	0%	9%
Gelan	100%	100%	100%	0%	0%	0%	88%	4%	0%	0%
Ajristan	100%	100%	100%	0%	7%	0%	100%	0%	0%	0%
Nawa	0%	5%	0%	0%	0%	100%	0%	0%	19%	81%
Khost Province										
Matun (Khost)	9%	100%	100%	0%	0%	0%	3%	41%	0%	15%
Mandozayi	0%	0%	8%	0%	0%	0%	0%	11%	0%	0%
Gurbuz	7%	100%	100%	0%	0%	0%	0%	47%	0%	50%
Tani	17%	25%	25%	0%	0%	0%	0%	67%	0%	0%
Musa Khel	72%	0%	100%	100%	100%	0%	6%	94%	0%	0%
Nadir Shah Kot	0%	0%	0%	0%	0%	0%	0%	0%	0%	0%
Sabari	75%	100%	100%	0%	0%	0%	0%	83%	0%	50%
Terezayi	0%	0%	0%	0%	0%	0%	0%	75%	0%	0%
Bak	17%	100%	100%	0%	0%	0%	0%	50%	0%	50%
Qalandar	100%	0%	0%	0%	0%	0%	0%	100%	0%	0%
Spera	0%	8%	8%	0%	0%	0%	0%	33%	0%	0%
Shamul	0%	0%	0%	0%	0%	0%	0%	0%	0%	0%
Jaji Maydan	0%	100%	100%	0%	0%	0%	0%	81%	0%	0%
Paktika Province										
Sharan	9%	86%	68%	14%	14%	36%	13%	4%	27%	23%
Mata Khan	0%	88%	75%	44%	44%	38%	13%	0%	6%	56%
Yosuf Khel	17%	100%	82%	18%	12%	59%	22%	6%	24%	29%
Yahya Khel	25%	100%	55%	18%	18%	27%	17%	8%	9%	36%
Sar Rawzah	8%	92%	77%	15%	8%	31%	0%	0%	46%	8%
Omna	0%	87%	100%	7%	13%	53%	33%	0%	53%	7%
Zarghun Shahr	7%	93%	93%	20%	27%	60%	7%	0%	20%	60%
Gomal	5%	100%	86%	50%	50%	32%	18%	0%	32%	59%
Jani Khel	11%	100%	78%	17%	17%	50%	28%	0%	17%	17%
Surobi (Paktika)	13%	88%	38%	25%	38%	56%	13%	0%	13%	31%
Urgun	20%	100%	47%	27%	27%	53%	13%	0%	0%	33%
Ziruk	0%	100%	92%	33%	33%	33%	17%	0%	17%	67%
Nika	0%	100%	92%	25%	17%	67%	42%	0%	50%	8%

Disaggregation Province/district	KIs in settlements reporting on									
	FOOD SECURITY of households									
	% of KIs reporting hunger was severe for MOST households ⁶	% of KIs reporting the THREE most common barriers regarding access to markets					% of households reporting few households (1 - 25%) in settlements were able to access enough food ⁷	% of KIs reporting most households had NO access to markets ^{5,8}	% of KIs reporting changes in price for staple food in markets ⁹	
		Market too far		Financial constraints		No access for women alone			Increased a lot	Increased a little
		Men	Women	Men	Women	Women				
National level	20%	87%	79%	37%	39%	36%	30%	26%	14%	46%
Barmal	30%	95%	41%	14%	32%	64%	30%	4%	32%	32%
Giyan	0%	100%	100%	13%	13%	53%	20%	0%	33%	27%
Dila	0%	100%	95%	35%	35%	35%	10%	5%	35%	35%
Wazakhwah	0%	96%	100%	21%	21%	50%	33%	0%	29%	17%
Wormamay	0%	100%	100%	11%	17%	33%	24%	14%	28%	28%
Turwo	0%	100%	100%	55%	55%	36%	25%	8%	27%	36%
Paktya Province										
Gardez	36%	67%	76%	15%	33%	0%	52%	0%	9%	12%
Ahmadaba	38%	45%	55%	27%	18%	0%	62%	15%	18%	18%
Zurmat	64%	92%	92%	12%	19%	4%	68%	7%	19%	31%
Shawak	53%	100%	100%	42%	42%	0%	60%	20%	8%	17%
Zadran	56%	95%	91%	36%	36%	5%	52%	12%	9%	23%
Sayed Karam	67%	96%	96%	32%	40%	0%	40%	7%	16%	25%
Jaji	55%	95%	95%	10%	15%	0%	45%	0%	15%	35%
Laja Ahmad Khel	54%	100%	95%	36%	32%	0%	50%	8%	18%	22%
Jani Khel (Paktya)	87%	100%	100%	20%	13%	0%	80%	0%	13%	20%
Chamkani	52%	100%	100%	38%	48%	0%	67%	0%	19%	38%
Dand Wa Patan	67%	100%	100%	27%	27%	0%	47%	0%	13%	40%
Southern Region										
Helmand Province										
Lashkargah	2%	94%	78%	13%	13%	34%	60%	33%	25%	66%
Nad-e-Ali	24%	100%	39%	46%	18%	32%	29%	21%	15%	75%
Nawa-e-Barakzaiy	34%	98%	28%	9%	2%	48%	23%	13%	17%	83%
Nahr-e-Saraj	83%	100%	100%	80%	80%	100%	85%	88%	20%	40%
Washer	17%	100%	36%	68%	4%	32%	25%	22%	32%	68%
Garmser	19%	100%	43%	50%	14%	36%	43%	33%	29%	71%
Nawzad	38%	98%	18%	73%	3%	30%	25%	17%	13%	88%
Sangin	44%	94%	69%	50%	50%	75%	78%	41%	13%	75%
Musa Qala	57%	60%	20%	40%	10%	10%	73%	67%	40%	60%
Kajaki	38%	100%	48%	64%	68%	100%	100%	36%	0%	100%
Reg-e-Khan Nishin	28%	94%	13%	81%	0%	44%	17%	11%	6%	94%
Baghran	45%	100%	16%	62%	0%	34%	14%	13%	16%	84%
Deh-e-Shu	56%	100%	40%	76%	24%	60%	56%	31%	16%	84%

Disaggregation Province/district	KIs in settlements reporting on									
	FOOD SECURITY of households									
	% of KIs reporting hunger was severe for MOST households ⁶	% of KIs reporting the THREE most common barriers regarding access to markets					% of households reporting few households (1 - 25%) in settlements were able to access enough food ⁷	% of KIs reporting most households had NO access to markets ^{5,8}	% of KIs reporting changes in price for staple food in markets ⁹	
		Market too far		Financial constraints		No access for women alone			Increased a lot	Increased a little
		Men	Women	Men	Women	Women				
National level	20%	87%	79%	37%	39%	36%	30%	26%	14%	46%
Kandahar Province										
Kandahar	52%	100%	100%	38%	40%	22%	24%	0%	6%	52%
Arghandab	29%	85%	75%	35%	30%	25%	5%	5%	5%	30%
Daman	41%	100%	100%	52%	52%	0%	37%	15%	0%	39%
Panjwayee	48%	96%	96%	50%	50%	35%	30%	4%	0%	31%
Zheray	40%	100%	92%	67%	67%	17%	33%	20%	8%	25%
Shah Wali Kot	62%	100%	100%	63%	63%	8%	59%	29%	8%	50%
Khakrez	72%	100%	100%	40%	40%	27%	60%	40%	7%	47%
Arghestan	0%	100%	93%	50%	50%	7%	0%	52%	0%	0%
Ghorak	86%	100%	100%	40%	40%	40%	81%	52%	0%	80%
Maiwand	0%	91%	94%	21%	21%	0%	3%	0%	0%	6%
Spin Boldak	0%	70%	34%	8%	9%	47%	0%	26%	0%	0%
Nesh	85%	100%	100%	44%	44%	11%	69%	31%	0%	44%
Miyanshin	67%	91%	91%	18%	18%	9%	67%	54%	27%	36%
Shorabak	0%	100%	100%	50%	50%	0%	0%	89%	0%	0%
Maruf	0%	100%	100%	79%	81%	0%	0%	0%	0%	10%
Reg	0%	0%	0%	0%	0%	0%	7%	100%	0%	0%
Nimroz Province										
Zaranj	4%	71%	58%	13%	17%	8%	25%	0%	4%	54%
Kang	0%	60%	100%	10%	60%	65%	5%	5%	5%	65%
Chakhansur	8%	64%	91%	36%	45%	73%	8%	8%	0%	82%
Char Burjak	0%	50%	70%	30%	45%	80%	5%	5%	0%	85%
Khashrod	0%	67%	94%	30%	48%	64%	0%	0%	3%	45%
Uruzgan Province										
Tirinkot	13%	24%	24%	12%	12%	0%	46%	29%	53%	47%
Dehraoud	0%	0%	0%	78%	78%	0%	4%	25%	100%	0%
Chora	22%	56%	56%	44%	33%	0%	44%	0%	44%	56%
Shahid-e-Hassas	3%	100%	25%	0%	0%	50%	3%	88%	75%	25%
Khas Uruzgan	53%	38%	56%	63%	56%	0%	43%	47%	44%	56%
Chinarto	33%	0%	0%	100%	0%	0%	56%	94%	0%	0%
Gizab	76%	0%	17%	0%	17%	0%	95%	71%	50%	50%

Disaggregation Province/district	KIs in settlements reporting on									
	FOOD SECURITY of households									
	% of KIs reporting hunger was severe for MOST households ⁶	% of KIs reporting the THREE most common barriers regarding access to markets					% of households reporting few households (1 - 25%) in settlements were able to access enough food ⁷	% of KIs reporting most households had NO access to markets ^{5,8}	% of KIs reporting changes in price for staple food in markets ⁹	
		Market too far		Financial constraints		No access for women alone			Increased a lot	Increased a little
		Men	Women	Men	Women	Women				
National level	20%	87%	79%	37%	39%	36%	30%	26%	14%	46%
Zabul Province										
Qalat	3%	100%	79%	33%	21%	25%	21%	27%	0%	25%
Tarnak Wa Jaldak	0%	100%	97%	53%	63%	7%	0%	0%	3%	20%
Shinkay	0%	100%	100%	52%	57%	19%	0%	13%	5%	10%
Mizan	13%	17%	50%	100%	100%	100%	0%	60%	0%	33%
Arghandab (Zabul)	42%	100%	92%	31%	31%	92%	42%	46%	69%	31%
Shah Joi	36%	35%	73%	85%	81%	69%	41%	33%	0%	4%
Daychopan	63%	100%	92%	92%	85%	85%	83%	46%	46%	31%
Atghar	0%	100%	100%	76%	65%	6%	11%	6%	18%	18%
Nawbahar	0%	100%	100%	86%	90%	10%	0%	0%	5%	29%
Shamul Zai	3%	100%	94%	94%	94%	22%	9%	0%	3%	31%
Kakar	33%	100%	41%	18%	6%	65%	44%	37%	12%	65%
Western Region										
Badghis Province										
Qala-e-Naw	0%	98%	98%	80%	75%	67%	2%	15%	47%	45%
Ab Kamari	0%	100%	100%	69%	69%	23%	0%	17%	3%	80%
Muqur (Badghis)	0%	100%	100%	0%	0%	0%	0%	33%	0%	88%
Qadis	0%	100%	100%	26%	26%	41%	0%	10%	4%	67%
Bala Murghab	0%	100%	100%	100%	38%	96%	0%	0%	0%	100%
Jawand	0%	100%	67%	0%	0%	0%	2%	88%	67%	0%
Ghormach	0%	100%	96%	92%	33%	83%	0%	0%	0%	100%
Farah Province										
Farah	0%	50%	50%	4%	7%	0%	11%	0%	0%	14%
Pushrod	0%	0%	0%	0%	0%	0%	22%	0%	0%	0%
Khak-e-Safed	0%	92%	83%	58%	58%	100%	0%	0%	0%	0%
Qala-e-Kah	0%	0%	0%	14%	14%	0%	5%	0%	0%	0%
Shibkoh	0%	0%	0%	0%	0%	0%	0%	0%	0%	0%
Bala Buluk	5%	95%	90%	76%	76%	86%	0%	0%	0%	24%
Anar Dara	0%	100%	100%	38%	38%	90%	0%	0%	0%	5%
Bakwa	0%	80%	80%	7%	7%	0%	0%	0%	0%	0%
Lash-e-Juwayn	0%	100%	100%	0%	0%	100%	0%	0%	0%	72%
Gulistan	0%	59%	63%	7%	7%	0%	0%	0%	0%	0%
Pur Chaman	0%	100%	92%	17%	28%	56%	0%	5%	3%	61%

Disaggregation Province/district	KIs in settlements reporting on									
	FOOD SECURITY of households									
	% of KIs reporting hunger was severe for MOST households ⁶	% of KIs reporting the THREE most common barriers regarding access to markets					% of households reporting few households (1 - 25%) in settlements were able to access enough food ⁷	% of KIs reporting most households had NO access to markets ^{5,8}	% of KIs reporting changes in price for staple food in markets ⁹	
		Market too far		Financial constraints		No access for women alone			Increased a lot	Increased a little
		Men	Women	Men	Women	Women				
National level	20%	87%	79%	37%	39%	36%	30%	26%	14%	46%
Ghor Province										
Feroz Koh	36%	89%	95%	18%	34%	68%	81%	28%	37%	47%
Do Layna	29%	93%	86%	43%	57%	86%	57%	33%	50%	50%
Dawlatyar	10%	100%	100%	17%	39%	94%	95%	14%	28%	72%
Charsadra	22%	100%	80%	40%	40%	80%	44%	44%	80%	0%
Pasaband	25%	100%	91%	74%	87%	96%	10%	4%	91%	7%
Shahrak	89%	100%	85%	0%	38%	77%	89%	52%	15%	77%
Lal Wa Sarjangal	56%	96%	88%	79%	82%	66%	74%	2%	2%	86%
Taywarah	97%	100%	88%	0%	0%	79%	75%	25%	29%	58%
Tolak	88%	100%	69%	8%	23%	62%	92%	46%	15%	77%
Saghar	87%	100%	80%	0%	30%	80%	93%	33%	10%	90%
Herat Province										
Herat	0%	93%	90%	15%	27%	12%	7%	9%	17%	56%
Injil	0%	100%	76%	53%	53%	24%	3%	72%	6%	59%
Guzara	0%	100%	67%	25%	17%	58%	7%	56%	0%	33%
Karukh	0%	21%	21%	14%	14%	0%	0%	53%	0%	43%
Zindajan	0%	100%	100%	0%	0%	100%	0%	63%	0%	0%
Pashtun Zarghun	46%	100%	100%	75%	75%	13%	36%	79%	0%	75%
Kushk	0%	52%	56%	48%	48%	0%	3%	36%	0%	32%
Gulran	0%	100%	100%	86%	100%	0%	10%	77%	0%	0%
Adraskan	0%	100%	100%	15%	15%	90%	0%	17%	0%	90%
Kushk-e-Kuhna	0%	100%	100%	82%	100%	0%	0%	63%	0%	64%
Ghoryan	0%	100%	75%	42%	33%	42%	9%	64%	50%	42%
Obe	0%	100%	100%	97%	97%	0%	0%	0%	0%	93%
Kohsan	0%	100%	100%	92%	92%	0%	0%	38%	0%	38%
Shindand	0%	94%	91%	30%	21%	100%	0%	19%	0%	89%
Farsi	0%	100%	91%	35%	35%	100%	0%	4%	0%	100%
Chisht-e-Sharif	0%	100%	100%	85%	81%	0%	0%	0%	0%	93%

HEALTH

Key Findings

- As per **17%** of KIs reports, most households had **no access to an active health center** in the settlement or close to the settlement in the three months prior to the data collection, which is a proportion decrease from September 2022 (36%). In rural areas, 17% of KIs reported no access to health facilities in the settlements, while in urban areas 9% of KIs reported this.
- The main reported barrier to access healthcare was the **lack of available medicine needed** (49% for both men and women). Men and women were also reportedly similarly affected by **lack of functional health facility nearby** as a barrier to accessing healthcare (39% and 35% respectively). However, women were more frequently reported to experience issues with prohibitive cost of treatment and insufficient female staff available.

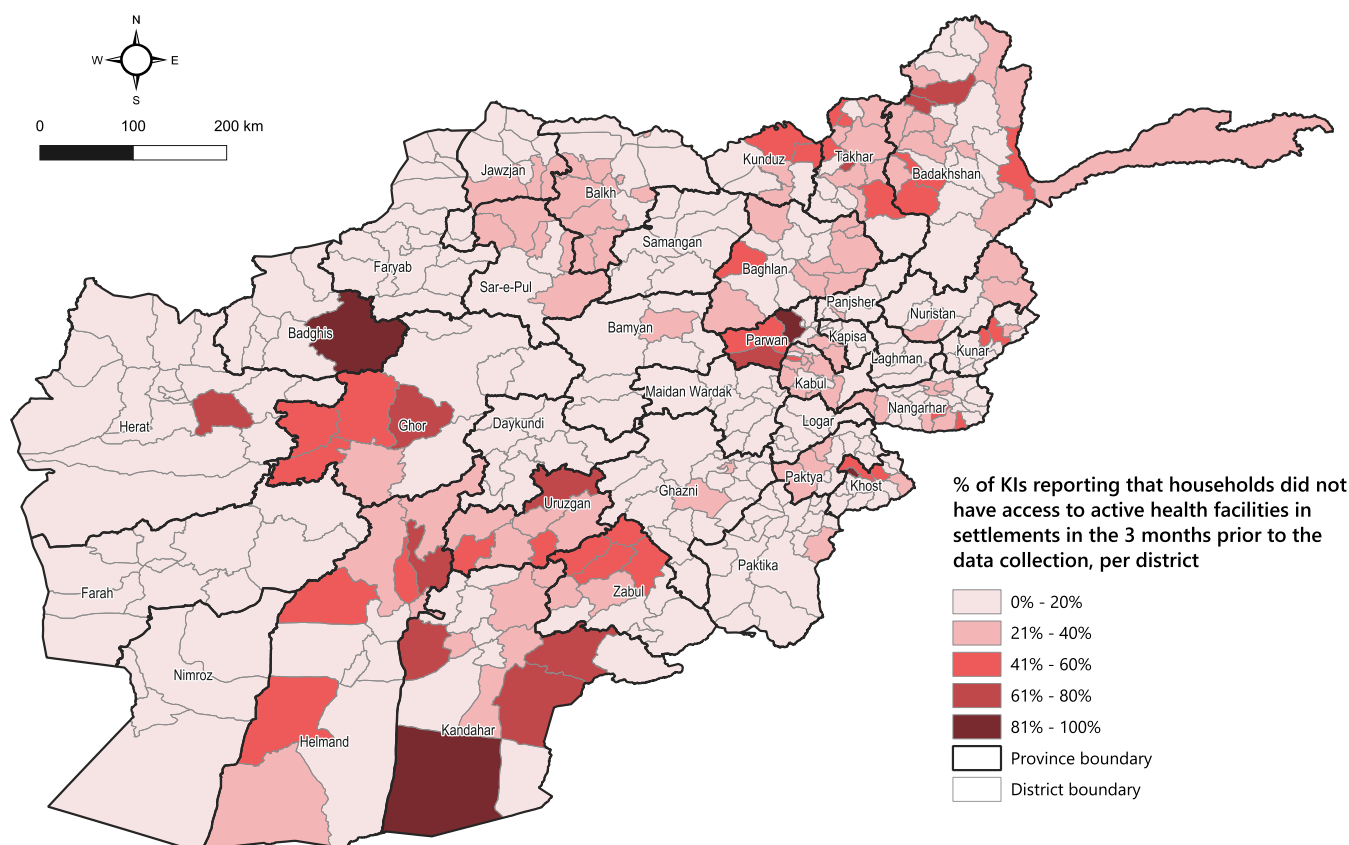
Top 5 provinces where KIs reported no access to health care services in the 3 months prior to the data collection

Uruzgan	39%
Badghis	36%
Kandahar	33%
Parwan	33%
Kunduz	28%



49% of KIs reported the **unavailability of medicine** was the main barrier people most commonly encountered when attempting to access health services or treatment.

Map 3: Access to healthcare



Disaggregation Region/province	KIs in settlements reporting on							
	HEALTH of households							
	% of KIs reportign most of the households had NO access to an active health centre ¹⁰	% of KIs reporting on barriers most commonly encountered when attempting to access health services or treatment ⁵						
		No functional health facility nearby ¹¹		Medicine needed not available		Specific medicine, treatment or service needed unavailable	Specific medicine, treatment or services is too expensive	No or not enough female staff at health facility
		Men	Women	Men	Women	Men	Women	
National level	17%	39%	35%	49%	49%	42%	27%	9%
Regional level								
Capital	15%	23%	20%	34%	36%	39%	22%	8%
Central Highland	4%	26%	24%	69%	72%	36%	13%	4%
Eastern	13%	31%	30%	64%	61%	49%	50%	9%
North Eastern	28%	56%	49%	50%	53%	51%	21%	10%
Northern	14%	45%	32%	59%	62%	42%	21%	7%
South Eastern	9%	31%	29%	44%	45%	38%	29%	13%
Southern	28%	50%	49%	42%	36%	40%	36%	10%
Western	16%	45%	42%	50%	43%	38%	21%	8%
Provincial level								
Central Highland Region								
Bamyan	5%	26%	27%	52%	55%	34%	14%	2%
Daykundi	3%	25%	21%	84%	88%	37%	12%	6%
Capital Region								
Kabul	21%	13%	17%	41%	49%	47%	12%	8%
Kapisa	2%	12%	10%	55%	64%	63%	20%	2%
Logar	8%	10%	4%	45%	32%	14%	8%	43%
Maidan Wardak	6%	17%	15%	30%	23%	36%	23%	4%
Panjsher	10%	35%	29%	38%	43%	41%	21%	2%
Parwan	35%	48%	42%	16%	30%	39%	39%	1%
Eastern Region								
Kunar	9%	37%	38%	67%	62%	52%	45%	15%
Laghman	8%	38%	38%	70%	67%	66%	69%	5%
Nangarhar	16%	30%	28%	64%	59%	44%	45%	2%
Nuristan	13%	7%	9%	52%	57%	38%	49%	24%
North Eastern Region								
Badakhshan	27%	61%	55%	38%	43%	40%	22%	5%
Baghlan	25%	56%	52%	43%	46%	53%	20%	9%
Kunduz	29%	43%	47%	65%	65%	72%	25%	13%
Takhar	30%	59%	38%	59%	67%	48%	16%	16%

Disaggregation Region/province	KIs in settlements reporting on							
	HEALTH of households							
	% of KIs reporting most of the households had NO access to an active health centre ¹⁰	% of KIs reporting on barriers most commonly encountered when attempting to access health services or treatment ⁵						
		No functional health facility nearby ¹¹		Medicine needed not available		Specific medicine, treatment or service needed unavailable	Specific medicine, treatment or services is too expensive	No or not enough female staff at health facility
		Men	Women	Men	Women	Men	Women	
National level	17%	39%	35%	49%	49%	42%	27%	9%
Northern Region								
Balkh	23%	40%	25%	43%	53%	45%	28%	6%
Faryab	3%	37%	24%	61%	66%	58%	18%	4%
Jawzjan	14%	39%	49%	74%	76%	37%	26%	4%
Samangan	3%	69%	41%	72%	67%	14%	9%	2%
Sar-e-Pul	24%	47%	38%	63%	58%	41%	19%	19%
South Eastern Region								
Ghazni	5%	44%	39%	54%	62%	36%	12%	18%
Khost	18%	26%	26%	28%	21%	23%	28%	4%
Paktika	4%	22%	25%	24%	19%	46%	41%	18%
Paktya	17%	16%	14%	66%	65%	48%	54%	3%
Southern Region								
Helmand	27%	44%	43%	44%	36%	44%	39%	13%
Kandahar	34%	63%	64%	38%	37%	45%	46%	14%
Nimroz	2%	13%	12%	23%	26%	14%	10%	1%
Uruzgan	39%	49%	43%	36%	31%	26%	23%	17%
Zabul	24%	54%	53%	51%	41%	44%	33%	1%
Western Region								
Badghis	36%	54%	52%	51%	29%	38%	27%	24%
Farah	2%	29%	32%	35%	35%	15%	12%	1%
Ghor	21%	44%	45%	61%	60%	46%	25%	4%
Herat	9%	51%	39%	47%	40%	44%	19%	9%

Disaggregation Province/district	KIs in settlements reporting on							
	HEALTH of households							
	% of KIs reportign most of the households had NO access to an active health centre ¹⁰	% of KIs reporting on barriers most commonly encountered when attempting to access health services or treatment ⁵						
		No functional health facility nearby ¹¹		Medicine needed not available		Specific medicine, treatment or service needed unavailable	Specific medicine, treatment or services is too expensive	No or not enough female staff at health facility
		Men	Women	Men	Women	Men	Women	
National level	17%	39%	35%	49%	49%	42%	27%	9%
District level								
Central Highland Region								
Bamyan Province								
Bamyan	7%	33%	7%	22%	22%	11%	0%	4%
Shibar	10%	48%	33%	19%	19%	0%	0%	5%
Sayghan	22%	33%	28%	28%	22%	6%	6%	0%
Kahmard	20%	40%	47%	40%	33%	20%	27%	0%
Yakawlang	9%	37%	48%	52%	54%	7%	2%	2%
Panjab	2%	33%	54%	60%	72%	25%	9%	2%
Waras	0%	7%	1%	65%	67%	69%	31%	1%
Daykundi Province								
Nili	0%	8%	17%	63%	75%	13%	0%	0%
Shahrestan	7%	45%	41%	68%	73%	68%	36%	7%
Ashtarlay	0%	13%	8%	88%	87%	13%	8%	0%
Khedir	0%	25%	25%	93%	100%	25%	4%	7%
Kiti	0%	40%	10%	83%	90%	17%	10%	3%
Miramor	14%	49%	49%	81%	84%	70%	24%	14%
Sang-e-Takht	0%	0%	0%	100%	100%	23%	0%	2%
Kajran	0%	40%	17%	90%	97%	33%	10%	3%
Patoo	8%	29%	25%	96%	100%	96%	0%	42%
Capital Region								
Kabul Province								
Kabul	2%	2%	2%	27%	31%	27%	4%	2%
Paghman	29%	0%	24%	52%	76%	62%	5%	5%
Chahar Asyab	33%	28%	33%	39%	56%	50%	17%	17%
Bagrami	17%	6%	6%	33%	28%	22%	17%	6%
Deh Sabz	33%	13%	20%	40%	47%	53%	20%	13%
Shakar Dara	29%	0%	14%	38%	38%	33%	0%	0%
Musahi	33%	8%	17%	58%	75%	92%	25%	25%
Mir Bacha Kot	33%	25%	25%	33%	33%	33%	0%	0%
Khak-e-Jabbar	25%	17%	8%	42%	33%	42%	0%	8%
Kalakan	25%	0%	0%	33%	50%	58%	8%	8%
Guldara	44%	0%	0%	44%	67%	67%	0%	0%

Disaggregation Province/district	KIs in settlements reporting on							
	HEALTH of households							
	% of KIs reportign most of the households had NO access to an active health centre ¹⁰	% of KIs reporting on barriers most commonly encountered when attempting to access health services or treatment ⁵						
		No functional health facility nearby ¹¹		Medicine needed not available		Specific medicine, treatment or service needed unavailable	Specific medicine, treatment or services is too expensive	No or not enough female staff at health facility
		Men	Women	Men	Women	Men	Women	
National level	17%	39%	35%	49%	49%	42%	27%	9%
Farza	13%	27%	33%	47%	80%	60%	7%	13%
Estalef	22%	11%	0%	44%	44%	44%	11%	0%
Qarabagh (Kabul)	17%	0%	0%	83%	58%	67%	33%	17%
Surobi (Kabul)	15%	37%	37%	33%	44%	44%	19%	11%
Kapisa Province								
Mahmood-e-Raqi	17%	8%	13%	38%	33%	46%	17%	0%
Hisa-e-Duwum Kohistan	6%	6%	11%	44%	39%	50%	33%	0%
Koh Band	0%	28%	11%	44%	56%	67%	11%	0%
Hisa-e-Awal Kohistan	0%	7%	13%	67%	60%	67%	33%	0%
Nijrab	0%	11%	11%	50%	75%	71%	7%	7%
Tagab (Kapisa)	0%	19%	6%	69%	81%	56%	31%	0%
Alasay	0%	7%	7%	60%	73%	73%	13%	0%
Logar Province								
Pul-e-Alam	15%	15%	4%	52%	30%	30%	11%	41%
Baraki Barak	5%	14%	0%	38%	29%	0%	0%	43%
Charkh	7%	7%	7%	73%	53%	0%	0%	73%
Khoshi	0%	6%	0%	44%	39%	0%	0%	50%
Mohammad Agha	0%	0%	0%	38%	33%	21%	21%	63%
Kharwar	5%	11%	5%	37%	21%	21%	16%	11%
Azra	17%	17%	17%	33%	25%	0%	0%	8%
Maidan Wardak Province								
Maydan Shahr	0%	6%	0%	22%	33%	39%	28%	0%
Nerkh	14%	19%	10%	38%	33%	43%	57%	5%
Jalrez	18%	29%	29%	41%	35%	35%	24%	6%
Chak-e-Wardak	10%	20%	27%	23%	23%	23%	23%	0%
Saydabad	0%	4%	4%	33%	26%	19%	30%	4%
Daymirdad	0%	6%	6%	25%	13%	38%	13%	19%
Hesa-e-Awal Behsud	0%	9%	3%	48%	21%	48%	24%	0%
Jaghathu (Wardak)	7%	13%	13%	27%	27%	27%	20%	20%
Markaz-e-Behsud	6%	22%	19%	22%	20%	36%	16%	1%

Disaggregation Province/district	KIs in settlements reporting on							
	HEALTH of households							
	% of KIs reportign most of the households had NO access to an active health centre ¹⁰	% of KIs reporting on barriers most commonly encountered when attempting to access health services or treatment ⁵						
		No functional health facility nearby ¹¹		Medicine needed not available		Specific medicine, treatment or service needed unavailable	Specific medicine, treatment or services is too expensive	No or not enough female staff at health facility
		Men	Women	Men	Women	Men	Women	
National level	17%	39%	35%	49%	49%	42%	27%	9%
Panjsher Province								
Bazarak	8%	17%	8%	33%	25%	50%	42%	8%
Rukha	27%	27%	20%	20%	20%	27%	7%	0%
Dara	0%	30%	20%	32%	45%	32%	5%	0%
Khenj	5%	55%	40%	60%	55%	45%	30%	0%
Onaba	20%	7%	27%	33%	67%	60%	40%	0%
Shutul	0%	67%	67%	33%	56%	67%	0%	0%
Paryan	19%	43%	43%	33%	24%	29%	29%	10%
Parwan Province								
Charikar	6%	19%	14%	6%	19%	14%	3%	0%
Bagram	21%	29%	25%	13%	17%	13%	21%	0%
Shinwari	81%	71%	43%	14%	48%	67%	52%	0%
Sayed Khel	0%	24%	20%	4%	4%	0%	0%	0%
Jabal Saraj	0%	44%	44%	11%	6%	0%	6%	0%
Salang	0%	40%	40%	7%	7%	7%	7%	0%
Ghorband	55%	60%	45%	25%	55%	45%	75%	5%
Koh-e-Safi	31%	69%	69%	25%	44%	63%	69%	0%
Surkh-e-Parsa	65%	57%	61%	26%	43%	78%	61%	0%
Shekh Ali	57%	67%	62%	24%	48%	90%	90%	0%
Eastern Region								
Kunar Province								
Asad Abad	0%	6%	0%	94%	100%	89%	94%	0%
Marawara	0%	0%	0%	75%	83%	75%	58%	33%
Watapur	42%	42%	42%	17%	8%	8%	4%	8%
Narang	0%	50%	50%	100%	100%	6%	0%	0%
Sar Kani	0%	11%	33%	89%	83%	94%	94%	0%
Shigal	50%	53%	48%	16%	12%	22%	17%	5%
Dara-e-Pech	0%	67%	72%	100%	100%	0%	0%	6%
Bar Kunar	27%	53%	40%	0%	13%	33%	0%	20%
Chawkay	0%	42%	38%	100%	96%	8%	21%	4%
Khas Kunar	0%	50%	56%	89%	67%	100%	100%	0%
Ghazi Abad	0%	63%	58%	79%	63%	83%	71%	0%

Disaggregation Province/district	KIs in settlements reporting on							
	HEALTH of households							
	% of KIs reportign most of the households had NO access to an active health centre ¹⁰	% of KIs reporting on barriers most commonly encountered when attempting to access health services or treatment ⁵						
		No functional health facility nearby ¹¹		Medicine needed not available		Specific medicine, treatment or service needed unavailable	Specific medicine, treatment or services is too expensive	No or not enough female staff at health facility
		Men	Women	Men	Women	Men	Women	
National level	17%	39%	35%	49%	49%	42%	27%	9%
Dangam	0%	5%	0%	24%	14%	76%	33%	62%
Chapa Dara	6%	6%	6%	39%	17%	72%	50%	89%
Nurgal	0%	38%	38%	90%	95%	95%	95%	0%
Nari	0%	50%	50%	78%	67%	83%	89%	0%
Laghman Province								
Mehtarlam	6%	34%	32%	60%	54%	68%	73%	4%
Qarghayee	7%	30%	30%	74%	81%	63%	67%	15%
Alishang	9%	48%	48%	73%	79%	61%	61%	0%
Alingar	15%	38%	41%	76%	59%	62%	65%	0%
Dawlatshah	8%	50%	50%	79%	71%	75%	75%	0%
Nangarhar Province								
Jalalabad	0%	13%	0%	33%	27%	33%	60%	0%
Behsud	21%	17%	21%	54%	46%	29%	38%	4%
Surkh Rod	14%	33%	28%	72%	64%	33%	50%	0%
Chaparhar	5%	19%	14%	83%	79%	52%	50%	2%
Kama	28%	39%	33%	44%	39%	39%	33%	6%
Kuz Kunar	6%	28%	28%	78%	72%	50%	50%	0%
Rodat	17%	17%	17%	58%	58%	67%	75%	0%
Khogyani	15%	27%	27%	76%	76%	33%	33%	3%
Bati Kot	0%	11%	11%	67%	67%	44%	33%	0%
Deh Bala	22%	41%	41%	56%	56%	52%	56%	4%
Pachir Wa Agam	10%	48%	43%	62%	71%	48%	57%	0%
Dara-e-Nur	0%	17%	17%	83%	67%	25%	17%	0%
Kot	44%	33%	22%	33%	33%	33%	56%	11%
Goshta	11%	44%	28%	56%	33%	44%	50%	0%
Achin	24%	48%	48%	52%	52%	38%	29%	5%
Shinwar	5%	5%	5%	76%	71%	48%	48%	0%
Muhmand Dara	17%	17%	8%	92%	92%	83%	92%	8%
Lalpoor	0%	22%	22%	83%	56%	22%	28%	0%
Sherzad	30%	30%	33%	67%	60%	57%	37%	0%
Nazyan	43%	48%	48%	71%	67%	52%	43%	0%
Hesarak	24%	48%	48%	57%	48%	43%	33%	5%
Dur Baba	9%	42%	42%	61%	52%	52%	45%	0%

Disaggregation Province/district	KIs in settlements reporting on							
	HEALTH of households							
	% of KIs reportign most of the households had NO access to an active health centre ¹⁰	% of KIs reporting on barriers most commonly encountered when attempting to access health services or treatment ⁵						
		No functional health facility nearby ¹¹		Medicine needed not available		Specific medicine, treatment or service needed unavailable	Specific medicine, treatment or services is too expensive	No or not enough female staff at health facility
		Men	Women	Men	Women	Men	Women	
National level	17%	39%	35%	49%	49%	42%	27%	9%
Nuristan Province								
Parun	0%	7%	7%	0%	0%	0%	0%	7%
Waygal	0%	0%	0%	0%	0%	0%	0%	28%
Wama	0%	6%	6%	0%	0%	0%	0%	11%
Nurgaram	33%	6%	6%	83%	100%	56%	67%	17%
Duab	11%	0%	11%	67%	67%	50%	83%	11%
Kamdesb	33%	24%	29%	81%	95%	86%	86%	29%
Mandol	0%	0%	0%	80%	93%	27%	60%	40%
Barg-e-Matal	26%	11%	11%	84%	63%	79%	74%	26%
North Eastern Region								
Badakhshan Province								
Fayzabad (Badakhshan)	35%	42%	63%	35%	33%	28%	21%	2%
Argo	27%	67%	63%	7%	17%	10%	10%	13%
Arghanj Khwah	0%	27%	27%	49%	53%	20%	2%	11%
Yaftal-e-Sufla	21%	50%	71%	83%	75%	79%	42%	4%
Khash	14%	62%	29%	38%	62%	52%	24%	5%
Baharak (Badakhshan)	24%	59%	66%	41%	52%	38%	17%	3%
Darayem	11%	67%	56%	28%	22%	39%	11%	11%
Kohestan (Badakhshan)	3%	90%	67%	30%	30%	17%	3%	20%
Yawan	67%	71%	75%	4%	8%	0%	0%	0%
Jorm	4%	50%	29%	17%	29%	33%	29%	0%
Teshkan	52%	63%	48%	100%	81%	93%	37%	15%
Shuhada	0%	83%	67%	22%	39%	33%	0%	0%
Shahr-e-Buzurg	25%	53%	56%	44%	39%	42%	19%	7%
Raghestan	67%	83%	79%	17%	0%	0%	8%	0%
Kishm	35%	40%	35%	51%	28%	56%	37%	0%
Warduj	4%	63%	29%	63%	42%	46%	29%	13%
Tagab (Badakhshan)	57%	52%	64%	90%	76%	95%	93%	0%
Yamgan	0%	50%	17%	0%	28%	28%	33%	11%
Shighnan	24%	81%	33%	43%	33%	33%	14%	0%
Khwahan	26%	67%	41%	37%	63%	48%	19%	0%

Disaggregation Province/district	KIs in settlements reporting on							
	HEALTH of households							
	% of KIs reportign most of the households had NO access to an active health centre ¹⁰	% of KIs reporting on barriers most commonly encountered when attempting to access health services or treatment ⁵						
		No functional health facility nearby ¹¹		Medicine needed not available		Specific medicine, treatment or service needed unavailable	Specific medicine, treatment or services is too expensive	No or not enough female staff at health facility
		Men	Women	Men	Women	Men	Women	
National level	17%	39%	35%	49%	49%	42%	27%	9%
Kofab	0%	67%	59%	19%	70%	63%	30%	0%
Darwaz-e-Paean	29%	65%	61%	53%	82%	59%	8%	0%
Eshkashem	44%	50%	44%	44%	50%	50%	22%	0%
Shaki	17%	96%	58%	25%	71%	42%	25%	0%
Zebak	40%	73%	40%	13%	40%	47%	47%	0%
Keran Wa Monjan	10%	23%	47%	30%	47%	70%	53%	10%
Darwaz-e-Balla	7%	77%	77%	30%	77%	43%	17%	0%
Wakhan	38%	59%	38%	62%	56%	46%	5%	8%
Baghlan Province								
Pul-e-Khumri	18%	44%	38%	54%	46%	46%	18%	13%
Dahana-e-Ghori	44%	63%	59%	44%	52%	52%	26%	19%
Doshi	17%	67%	56%	28%	28%	50%	33%	17%
Nahrin	17%	44%	44%	33%	44%	61%	28%	17%
Baghlan-e-Jadid	38%	58%	54%	48%	40%	50%	33%	8%
Khinjan	0%	28%	28%	50%	56%	50%	17%	11%
Andarab	33%	56%	50%	50%	44%	61%	17%	0%
Deh Salah	33%	72%	72%	31%	33%	78%	44%	11%
Khwaja Hejran	19%	58%	50%	56%	69%	56%	3%	0%
Burka	10%	29%	43%	48%	57%	52%	5%	5%
Tala Wa Barfak	39%	67%	61%	25%	33%	42%	3%	3%
Pul-e-Hisar	21%	50%	54%	50%	58%	58%	17%	13%
Khost Wa Fereng	27%	80%	60%	40%	40%	33%	7%	0%
Guzargah-e-Noor	22%	72%	78%	44%	67%	67%	0%	0%
Fereng Wa Gharu	33%	67%	67%	33%	67%	92%	0%	0%
Kunduz Province								
Kunduz	32%	40%	35%	61%	54%	64%	30%	9%
Chahar Darah	4%	88%	82%	35%	41%	65%	25%	33%
Ali Abad	33%	79%	73%	79%	79%	73%	64%	0%
Khan Abad	4%	24%	68%	95%	99%	91%	9%	0%
Imam Sahib	53%	31%	27%	54%	52%	61%	24%	14%
Dasht-e-Archi	43%	13%	23%	80%	87%	83%	20%	17%
Qala-e-Zal	0%	100%	100%	56%	61%	94%	0%	50%

Disaggregation Province/district	KIs in settlements reporting on							
	HEALTH of households							
	% of KIs reportign most of the households had NO access to an active health centre ¹⁰	% of KIs reporting on barriers most commonly encountered when attempting to access health services or treatment ⁵						
		No functional health facility nearby ¹¹		Medicine needed not available		Specific medicine, treatment or service needed unavailable	Specific medicine, treatment or services is too expensive	No or not enough female staff at health facility
		Men	Women	Men	Women	Men	Women	
National level	17%	39%	35%	49%	49%	42%	27%	9%
Takhar Province								
Taloqan	37%	28%	27%	45%	40%	48%	18%	10%
Hazar Sumuch	80%	40%	13%	73%	47%	53%	20%	13%
Baharak (Takhar)	17%	61%	29%	62%	50%	48%	17%	9%
Bangi	12%	52%	21%	61%	79%	45%	6%	21%
Chal	10%	73%	42%	58%	65%	54%	17%	27%
Namak Ab	33%	76%	52%	62%	71%	48%	5%	24%
Kalafgan	23%	53%	32%	68%	70%	57%	18%	37%
Farkhar	57%	58%	60%	70%	50%	73%	48%	5%
Khwaja Ghar	48%	72%	40%	40%	64%	56%	4%	8%
Rostaq	40%	77%	43%	63%	93%	50%	10%	27%
Eshkamesh	0%	63%	41%	74%	78%	11%	7%	7%
Dasht-e-Qala	24%	43%	33%	62%	76%	62%	24%	5%
Warsaj	14%	65%	45%	65%	73%	33%	14%	22%
Khwaja Bahawuddin	57%	73%	50%	57%	67%	53%	20%	10%
Darqad	43%	76%	62%	57%	67%	62%	24%	0%
Chahab	36%	81%	42%	67%	94%	56%	3%	22%
Yangi Qala	17%	57%	23%	57%	73%	53%	27%	23%
Northern Region								
Balkh Province								
Mazar-e-Sharif	26%	13%	15%	21%	26%	34%	19%	2%
Nahr-e-Shahi	19%	50%	42%	28%	31%	31%	17%	0%
Dehdadi	28%	28%	17%	50%	56%	39%	28%	0%
Charkent	11%	63%	30%	63%	63%	63%	41%	7%
Marmul	27%	40%	20%	53%	60%	40%	33%	13%
Balkh	25%	46%	26%	40%	54%	35%	25%	5%
Sholgareh	27%	27%	10%	60%	77%	67%	43%	13%
Chemtal	39%	50%	42%	47%	64%	61%	44%	6%
Dawlatabad (Balkh)	0%	20%	7%	53%	60%	47%	40%	7%
Khulm	7%	33%	19%	52%	52%	48%	33%	7%
Char Bolak	21%	42%	18%	61%	67%	64%	42%	24%
Shortepa	0%	33%	33%	58%	58%	33%	17%	0%

Disaggregation Province/district	KIs in settlements reporting on							
	HEALTH of households							
	% of KIs reportign most of the households had NO access to an active health centre ¹⁰	% of KIs reporting on barriers most commonly encountered when attempting to access health services or treatment ⁵						
		No functional health facility nearby ¹¹		Medicine needed not available		Specific medicine, treatment or service needed unavailable	Specific medicine, treatment or services is too expensive	No or not enough female staff at health facility
		Men	Women	Men	Women	Men	Women	
National level	17%	39%	35%	49%	49%	42%	27%	9%
Kaldar	13%	33%	20%	47%	67%	53%	27%	0%
Keshendeh	30%	52%	22%	33%	63%	48%	15%	0%
Zari	29%	81%	43%	57%	76%	33%	24%	10%
Sharak-e-Hayratan	22%	33%	33%	67%	67%	56%	56%	11%
Faryab Province								
Maymana	0%	0%	0%	56%	74%	22%	7%	7%
Pashtun Kot	3%	30%	25%	70%	74%	70%	25%	6%
Khwaja Sabz Posh	0%	50%	42%	58%	83%	67%	0%	0%
Almar	3%	18%	12%	88%	94%	79%	9%	6%
Bilcheragh	0%	40%	20%	87%	60%	80%	47%	13%
Shirin Tagab	0%	75%	56%	56%	50%	31%	13%	0%
Qaysar	4%	52%	19%	41%	37%	85%	52%	0%
Gurzewan	10%	57%	5%	48%	57%	43%	19%	10%
Dawlat Abad (Faryab)	0%	11%	11%	67%	78%	44%	0%	22%
Kohistan (Faryab)	17%	67%	56%	67%	72%	56%	11%	0%
Qaram Qul	0%	33%	17%	67%	67%	67%	0%	0%
Qurghan	0%	17%	6%	56%	72%	56%	0%	6%
Andkhoy	0%	13%	8%	42%	42%	29%	8%	0%
Khan-e-Char Bagh	0%	0%	0%	78%	89%	11%	0%	11%
Jawzjan Province								
Shiberghan	22%	37%	41%	52%	78%	59%	41%	4%
Khwaja Dukoh	6%	39%	72%	67%	61%	0%	0%	0%
Khanaqa	0%	27%	60%	67%	67%	33%	20%	0%
Mingajik	0%	38%	62%	86%	67%	10%	5%	0%
Qush Tepa	0%	22%	33%	89%	89%	11%	33%	0%
Khamyab	0%	33%	67%	75%	67%	17%	8%	0%
Aqcha	22%	56%	56%	89%	67%	56%	33%	22%
Fayzabad (Jawzjan)	30%	40%	50%	90%	90%	40%	30%	0%
Mardyan	0%	33%	50%	83%	67%	33%	17%	0%
Qarqin	0%	50%	50%	83%	67%	0%	0%	0%

Disaggregation Province/district	KIs in settlements reporting on							
	HEALTH of households							
	% of KIs reportign most of the households had NO access to an active health centre ¹⁰	% of KIs reporting on barriers most commonly encountered when attempting to access health services or treatment ⁵						
		No functional health facility nearby ¹¹		Medicine needed not available		Specific medicine, treatment or service needed unavailable	Specific medicine, treatment or services is too expensive	No or not enough female staff at health facility
		Men	Women	Men	Women	Men	Women	
National level	17%	39%	35%	49%	49%	42%	27%	9%
Darzab	0%	44%	56%	89%	78%	22%	0%	0%
Samangan Province								
Aybak	5%	52%	33%	52%	57%	19%	0%	0%
Hazrat-e-Sultan	13%	53%	32%	55%	47%	11%	13%	8%
Khuram Wa Sarbagh	0%	71%	29%	83%	79%	17%	8%	4%
Feroz Nakhchir	8%	58%	25%	67%	100%	8%	0%	0%
Ruy-e-Duab	0%	56%	37%	78%	81%	7%	15%	0%
Dara-e-Suf-e-Payin	0%	79%	52%	82%	67%	12%	9%	0%
Dara-e-Suf-e-Bala	0%	93%	52%	78%	67%	19%	11%	4%
Sar-e-Pul Province								
Sar-e-Pul	33%	24%	27%	30%	27%	39%	27%	6%
Sayad	25%	50%	25%	58%	58%	33%	8%	0%
Kohestanat	17%	67%	44%	83%	83%	44%	17%	33%
Sozmaqala	21%	50%	40%	85%	71%	48%	31%	13%
Sancharak	10%	35%	35%	80%	75%	45%	25%	40%
Gosfandi	38%	75%	75%	63%	50%	38%	0%	13%
Balkhab	29%	67%	48%	71%	67%	38%	5%	29%
South Eastern Region								
Ghazni Province								
Ghazni	20%	53%	53%	23%	20%	10%	7%	13%
Wali Muhammad Shahid	22%	56%	56%	67%	67%	0%	0%	0%
Khwaja Omari	0%	17%	17%	67%	75%	17%	25%	0%
Waghaz	0%	63%	67%	75%	67%	0%	0%	0%
Deh Yak	0%	100%	93%	93%	93%	60%	0%	53%
Jaghatu (Ghazni)	0%	43%	33%	48%	76%	81%	33%	0%
Andar	0%	0%	0%	0%	0%	0%	0%	0%
Zanakhan	0%	50%	50%	67%	58%	0%	8%	0%
Rashidan	0%	80%	93%	93%	93%	13%	0%	100%
Nawur	0%	53%	47%	74%	91%	74%	14%	19%
Qarabagh (Ghazni)	26%	58%	53%	33%	35%	35%	33%	7%

Disaggregation Province/district	KIs in settlements reporting on							
	HEALTH of households							
	% of KIs reportign most of the households had NO access to an active health centre ¹⁰	% of KIs reporting on barriers most commonly encountered when attempting to access health services or treatment ⁵						
		No functional health facility nearby ¹¹		Medicine needed not available		Specific medicine, treatment or service needed unavailable	Specific medicine, treatment or services is too expensive	No or not enough female staff at health facility
		Men	Women	Men	Women	Men	Women	
National level	17%	39%	35%	49%	49%	42%	27%	9%
Giro	0%	5%	5%	5%	5%	0%	0%	0%
Ab Band	0%	42%	42%	50%	50%	50%	50%	0%
Jaghori	0%	52%	38%	98%	95%	32%	2%	35%
Muqur (Ghazni)	0%	89%	89%	100%	100%	4%	0%	93%
Malistan	0%	44%	35%	44%	68%	53%	12%	15%
Gelan	0%	4%	4%	21%	50%	50%	13%	0%
Ajristan	0%	27%	27%	47%	87%	53%	0%	13%
Nawa	0%	0%	0%	0%	0%	0%	0%	0%
Khost Province								
Matun (Khost)	12%	29%	29%	35%	26%	29%	21%	3%
Mandozayi	0%	0%	0%	17%	6%	11%	11%	6%
Gurbuz	7%	7%	7%	20%	13%	13%	33%	0%
Tani	11%	22%	22%	17%	11%	11%	28%	11%
Musa Khel	50%	72%	67%	50%	39%	72%	78%	11%
Nadir Shah Kot	0%	0%	0%	0%	0%	0%	0%	0%
Sabari	42%	50%	50%	75%	58%	75%	75%	0%
Terezayi	33%	42%	42%	25%	25%	8%	25%	0%
Bak	17%	25%	25%	17%	8%	8%	17%	8%
Qalandar	92%	92%	92%	50%	58%	100%	100%	17%
Spera	11%	11%	11%	11%	17%	0%	0%	0%
Shamul	0%	0%	0%	0%	0%	0%	0%	0%
Jaji Maydan	13%	19%	19%	38%	25%	6%	13%	0%
Paktika Province								
Sharan	4%	22%	22%	17%	13%	30%	22%	4%
Mata Khan	0%	19%	19%	31%	19%	38%	25%	38%
Yosuf Khel	0%	6%	0%	17%	22%	44%	39%	11%
Yahya Khel	0%	8%	0%	25%	25%	42%	25%	25%
Sar Rawzah	0%	0%	0%	38%	23%	23%	15%	15%
Omna	7%	7%	0%	20%	0%	33%	20%	13%
Zarghun Shahr	0%	7%	7%	27%	20%	27%	40%	0%
Gomal	9%	59%	50%	18%	27%	41%	41%	18%
Jani Khel	0%	11%	22%	28%	22%	39%	39%	17%
Surobi (Paktika)	0%	6%	6%	25%	19%	19%	31%	0%

Disaggregation Province/district	KIs in settlements reporting on							
	HEALTH of households							
	% of KIs reportign most of the households had NO access to an active health centre ¹⁰	% of KIs reporting on barriers most commonly encountered when attempting to access health services or treatment ⁵						
		No functional health facility nearby ¹¹		Medicine needed not available		Specific medicine, treatment or service needed unavailable	Specific medicine, treatment or services is too expensive	No or not enough female staff at health facility
		Men	Women	Men	Women	Men	Women	
National level	17%	39%	35%	49%	49%	42%	27%	9%
Urgun	0%	7%	20%	40%	33%	27%	40%	7%
Ziruk	0%	0%	0%	17%	8%	75%	67%	58%
Nika	0%	25%	25%	42%	17%	42%	42%	17%
Barmal	22%	57%	74%	26%	13%	48%	35%	13%
Giyan	0%	7%	27%	13%	13%	53%	60%	13%
Dila	0%	14%	14%	10%	14%	76%	67%	24%
Wazakhwah	0%	33%	33%	29%	8%	63%	58%	21%
Wormamay	10%	19%	19%	33%	38%	71%	48%	38%
Turwo	0%	58%	50%	17%	0%	50%	33%	25%
Paktya Province								
Gardez	24%	15%	12%	55%	55%	30%	39%	9%
Ahmadaba	31%	23%	15%	46%	62%	54%	54%	8%
Zurmat	36%	18%	18%	64%	64%	39%	61%	0%
Shawak	13%	13%	13%	40%	53%	60%	60%	0%
Zadran	12%	24%	24%	40%	32%	60%	52%	4%
Sayed Karam	7%	7%	11%	86%	74%	70%	66%	0%
Jaji	5%	10%	5%	75%	75%	45%	65%	0%
Laja Ahmad Khel	4%	12%	8%	83%	83%	59%	67%	4%
Jani Khel (Paktya)	20%	20%	20%	73%	67%	33%	27%	0%
Chamkani	0%	14%	5%	76%	76%	38%	52%	5%
Dand Wa Patan	20%	20%	20%	67%	73%	73%	60%	0%
Southern Region								
Helmand Province								
Lashkargah	19%	27%	23%	35%	35%	58%	50%	17%
Nad-e-Ali	14%	31%	33%	34%	31%	51%	34%	9%
Nawa-e-Barakzaib	6%	19%	15%	72%	72%	72%	75%	8%
Nahr-e-Saraj	7%	85%	85%	61%	7%	17%	7%	10%
Washer	58%	64%	61%	28%	31%	28%	31%	25%
Garmser	19%	33%	38%	57%	52%	52%	57%	24%
Nawzad	33%	56%	54%	46%	42%	44%	42%	10%
Sangin	37%	33%	33%	7%	4%	26%	4%	11%
Musa Qala	50%	60%	67%	20%	17%	27%	27%	7%

Disaggregation Province/district	KIs in settlements reporting on							
	HEALTH of households							
	% of KIs reportign most of the households had NO access to an active health centre ¹⁰	% of KIs reporting on barriers most commonly encountered when attempting to access health services or treatment ⁵						
		No functional health facility nearby ¹¹		Medicine needed not available		Specific medicine, treatment or service needed unavailable	Specific medicine, treatment or services is too expensive	No or not enough female staff at health facility
		Men	Women	Men	Women	Men	Women	
National level	17%	39%	35%	49%	49%	42%	27%	9%
Kajaki	62%	31%	31%	5%	5%	18%	8%	10%
Reg-e-Khan Nishin	44%	72%	67%	28%	50%	50%	39%	11%
Baghran	31%	39%	38%	57%	52%	53%	53%	16%
Deh-e-Shu	39%	58%	56%	28%	22%	28%	22%	17%
Kandahar Province								
Kandahar	0%	35%	31%	28%	42%	67%	53%	9%
Arghandab	5%	19%	33%	57%	38%	62%	57%	14%
Daman	33%	59%	59%	63%	52%	67%	78%	15%
Panjwayee	11%	56%	44%	37%	56%	52%	67%	11%
Zheray	33%	53%	60%	33%	40%	60%	67%	7%
Shah Wali Kot	26%	82%	79%	24%	21%	56%	65%	6%
Khakrez	20%	68%	76%	28%	32%	60%	36%	20%
Arghestan	79%	83%	86%	38%	31%	59%	66%	31%
Ghorak	10%	95%	95%	24%	38%	86%	57%	24%
Maiwand	76%	39%	36%	48%	42%	76%	79%	21%
Spin Boldak	60%	54%	54%	53%	55%	30%	25%	18%
Nesh	8%	77%	77%	46%	31%	38%	31%	15%
Miyanshin	29%	71%	79%	38%	21%	46%	46%	17%
Shorabak	6%	33%	33%	17%	17%	0%	0%	0%
Maruf	0%	65%	67%	40%	38%	0%	8%	6%
Reg	100%	87%	87%	13%	13%	13%	13%	13%
Nimroz Province								
Zaranj	0%	4%	17%	8%	8%	13%	4%	4%
Kang	0%	19%	0%	24%	19%	10%	5%	0%
Chakhansur	8%	8%	8%	25%	33%	8%	17%	0%
Char Burjak	0%	29%	29%	43%	48%	38%	19%	0%
Khashrod	0%	15%	6%	27%	33%	6%	9%	0%
Uruzgan Province								
Tirinkot	21%	29%	29%	46%	38%	17%	17%	4%
Dehraoud	42%	54%	50%	54%	54%	42%	29%	8%
Chora	33%	44%	22%	11%	0%	44%	33%	22%
Shahid-e-Hassas	36%	33%	33%	76%	70%	18%	9%	27%

Disaggregation Province/district	KIs in settlements reporting on							
	HEALTH of households							
	% of KIs reportign most of the households had NO access to an active health centre ¹⁰	% of KIs reporting on barriers most commonly encountered when attempting to access health services or treatment ⁵						
		No functional health facility nearby ¹¹		Medicine needed not available		Specific medicine, treatment or service needed unavailable	Specific medicine, treatment or services is too expensive	No or not enough female staff at health facility
		Men	Women	Men	Women	Men	Women	
National level	17%	39%	35%	49%	49%	42%	27%	9%
Khas Uruzgan	40%	47%	47%	3%	7%	43%	53%	10%
Chinarto	56%	72%	39%	28%	28%	17%	6%	44%
Gizab	71%	95%	95%	19%	0%	10%	5%	29%
Zabul Province								
Qalat	24%	39%	21%	64%	33%	58%	39%	3%
Tarnak Wa Jaldak	0%	37%	37%	37%	27%	50%	50%	3%
Shinkay	0%	38%	33%	33%	33%	46%	46%	4%
Mizan	40%	40%	40%	67%	67%	7%	0%	0%
Arghandab (Zabul)	54%	75%	79%	54%	54%	29%	13%	0%
Shah Joi	41%	44%	54%	49%	38%	31%	10%	0%
Daychopan	54%	88%	83%	58%	46%	8%	0%	0%
Atghar	0%	28%	33%	56%	56%	67%	83%	0%
Nawbahar	0%	71%	71%	52%	24%	57%	52%	0%
Shamul Zai	3%	70%	76%	48%	48%	64%	48%	0%
Kakar	48%	67%	56%	56%	33%	44%	22%	0%
Western Region								
Badghis Province								
Qala-e-Naw	18%	47%	37%	50%	17%	25%	12%	12%
Ab Kamari	10%	50%	69%	79%	57%	38%	10%	76%
Muqur (Badghis)	8%	33%	33%	67%	50%	33%	8%	67%
Qadis	20%	37%	30%	67%	53%	60%	23%	63%
Bala Murghab	0%	8%	8%	92%	38%	92%	92%	0%
Jawand	86%	92%	88%	4%	0%	0%	4%	0%
Ghormach	0%	33%	25%	92%	42%	79%	75%	4%
Farah Province								
Farah	0%	7%	11%	43%	50%	25%	18%	0%
Pushrod	0%	22%	11%	0%	0%	11%	11%	0%
Khak-e-Safed	0%	42%	58%	0%	0%	0%	0%	0%
Qala-e-Kah	0%	52%	52%	14%	14%	10%	10%	0%
Shibkoh	0%	42%	42%	33%	50%	33%	17%	0%
Bala Buluk	5%	48%	62%	52%	38%	14%	5%	5%
Anar Dara	0%	48%	33%	0%	0%	0%	0%	0%

Disaggregation Province/district	KIs in settlements reporting on							
	HEALTH of households							
	% of KIs reportign most of the households had NO access to an active health centre ¹⁰	% of KIs reporting on barriers most commonly encountered when attempting to access health services or treatment ⁵						
		No functional health facility nearby ¹¹		Medicine needed not available		Specific medicine, treatment or service needed unavailable	Specific medicine, treatment or services is too expensive	No or not enough female staff at health facility
		Men	Women	Men	Women	Men	Women	
National level	17%	39%	35%	49%	49%	42%	27%	9%
Bakwa	0%	53%	53%	67%	60%	40%	40%	0%
Lash-e-Juwayn	0%	0%	0%	67%	78%	11%	11%	0%
Gulistan	0%	33%	30%	63%	63%	19%	22%	0%
Pur Chaman	8%	13%	21%	8%	11%	3%	0%	0%
Ghor Province								
Feroz Koh	8%	36%	34%	57%	58%	47%	36%	0%
Do Layna	62%	48%	43%	62%	67%	48%	19%	0%
Dawlatyar	0%	81%	38%	76%	76%	14%	24%	0%
Charsadra	0%	0%	44%	22%	33%	11%	0%	0%
Pasaband	0%	44%	63%	81%	94%	25%	6%	0%
Shahrak	41%	63%	67%	41%	48%	56%	22%	7%
Lal Wa Sarjangal	9%	35%	32%	72%	58%	58%	32%	11%
Taywarah	38%	19%	16%	50%	38%	69%	50%	9%
Tolak	50%	63%	79%	54%	54%	50%	13%	0%
Saghar	60%	80%	60%	40%	33%	27%	7%	7%
Herat Province								
Herat	4%	31%	27%	20%	24%	31%	7%	2%
Injil	8%	55%	37%	25%	35%	50%	18%	2%
Guzara	15%	56%	41%	33%	37%	33%	22%	11%
Karukh	0%	53%	3%	20%	13%	10%	7%	0%
Zindajan	4%	54%	8%	58%	63%	71%	38%	8%
Pashtun Zarghun	62%	74%	62%	72%	64%	77%	74%	0%
Kushk	3%	51%	33%	36%	36%	10%	3%	18%
Gulran	7%	83%	90%	93%	87%	50%	3%	33%
Adraskan	4%	21%	29%	50%	4%	46%	17%	0%
Kushk-e-Kuhna	20%	77%	83%	90%	87%	23%	10%	50%
Ghoryan	3%	61%	79%	18%	52%	73%	6%	3%
Obe	0%	73%	10%	57%	73%	67%	30%	0%
Kohsan	14%	71%	86%	95%	90%	33%	0%	57%
Shindand	2%	26%	26%	45%	8%	39%	20%	0%
Farsi	0%	13%	17%	50%	8%	63%	38%	8%
Chisht-e-Sharif	0%	93%	22%	52%	81%	52%	4%	0%

NUTRITION, WASH, AND EDUCATION

Key Findings

- **Many (39%) KIs across all regions** reported that most households were **not aware of nutrition services**. Lack of awareness was reported most frequently by KIs in Ghor (78%), Uruzgan (77%), and Takhar (71%). In these locations KIs added that nutrition services were not available.
- Access to water was reportedly diminishing. **47% of KIs reported** that households **did not have sufficient overall access to water**, while in September 2022, this was reported by 37% of KIs. Additionally, in some provinces such as Ghor (75%) and Parwan (67%) settlements heavily rely on unimproved water sources.
- **While 16% of KIs reported that younger girls (6-12) years old did not regularly attend primary schools**, the share was much higher for girls (13-17) years old with **82% of KIs reporting that they do not attend secondary schools**. Teenage girls reported to access schools predominantly attend lower grades or less formal education institutions. A key reported barrier to schooling was a lack of teaching and learning materials (44% of KIs).

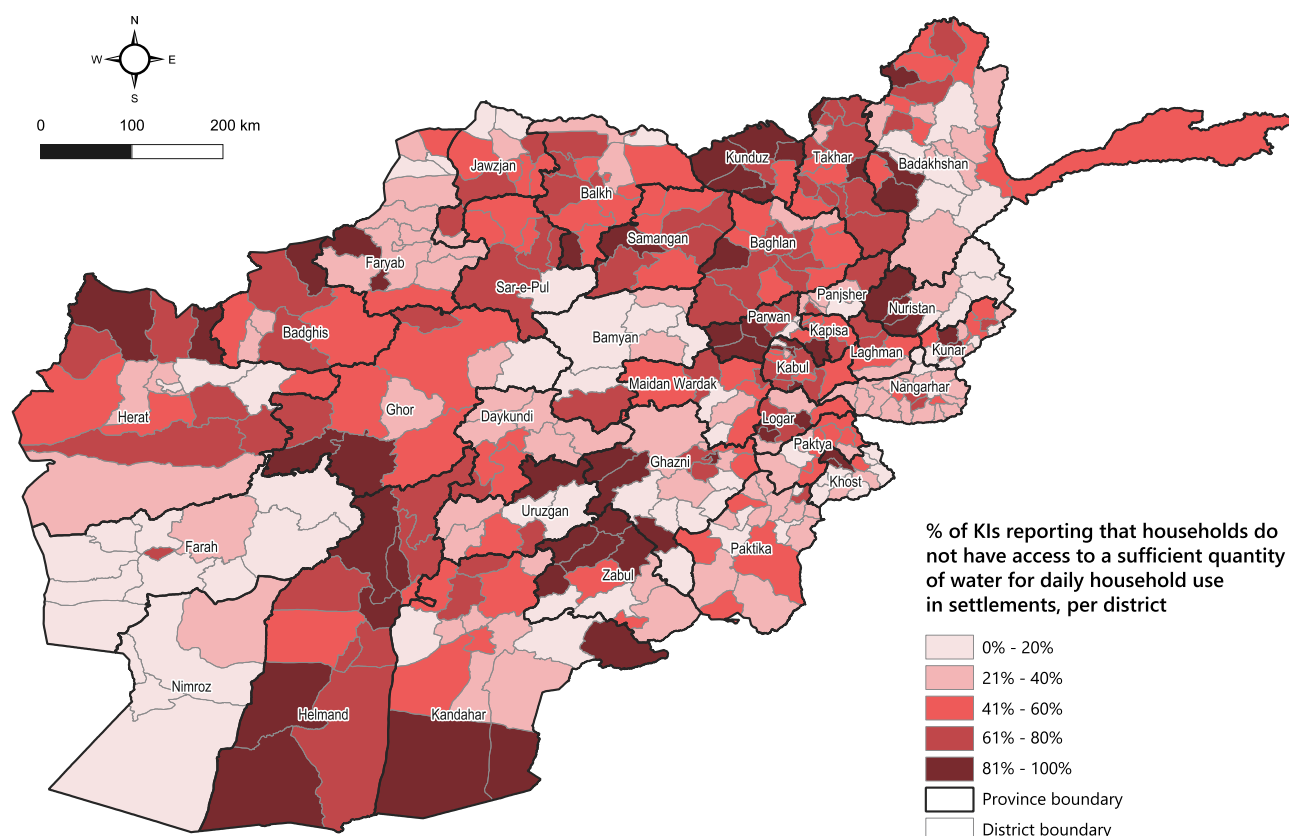
KIs reporting the top provinces where NO younger girls (aged 6 - 12) in the settlement attended school regularly due to various reasons, particularly because lack of functional schools there.

Helmand	86%
Kandahar	45%
Uruzgan	41%
Ghor	36%
Faryab	25%



39% of KIs reported the most common type of latrine used by people were unimproved sanitation facilities. This includes flush latrines to open drain, open pit latrines, hanging latrines, plastic bag, bucket, or no facility (open defecation).

Map 4: Water Access (Sept 2023)



Disaggregation Region/province	KIs in settlements reporting on									
	NUTRITION		Water, Hygiene and Sanitation (WASH)				EDUCATION			
	% of KIs reporting most households in the settlement had been unaware of nutrition services ⁵	% of KIs reporting 'No nutrition services available in settlement' as most urgent nutrition concern	% of KIs reporting most people are not able to access sufficient QUANTITY of water ¹²	% of KIs reporting main source of drinking water is unimproved ¹³	% of KIs reporting water-points are too far or difficult to reach	% of KIs reporting most commonly used latrines are unimproved ¹⁴	% of KIs reporting 'Lack of teaching and learning materials' was the main barrier children faced to attending a school		% of KIs reporting it is safe for all children (6- 17 years) to travel to and be at schools	
							Boys	Girls	Boys	Girls
National level	39%	35%	47%	35%	36%	39%	67%	44%	94%	71%
Regional level										
Capital	41%	35%	55%	37%	19%	20%	73%	21%	98%	78%
Central Highland	6%	5%	36%	46%	23%	41%	53%	28%	99%	95%
Eastern	14%	30%	41%	29%	40%	47%	78%	65%	98%	87%
North Eastern	55%	48%	59%	47%	51%	53%	73%	52%	93%	39%
Northern	42%	39%	53%	48%	37%	36%	73%	48%	96%	72%
South Eastern	38%	32%	35%	23%	29%	31%	71%	52%	93%	85%
Southern	45%	43%	55%	18%	38%	49%	58%	40%	89%	58%
Western	50%	39%	42%	46%	47%	36%	61%	48%	93%	68%
Provincial level										
Central Highland										
Bamyan	8%	6%	36%	41%	22%	52%	7%	1%	98%	89%
Daykundi	4%	4%	36%	50%	24%	30%	89%	53%	100%	100%
Capital										
Kabul	48%	43%	65%	24%	7%	25%	77%	3%	96%	68%
Kapisa	16%	16%	57%	39%	13%	27%	79%	53%	99%	79%
Logar	51%	34%	67%	0%	37%	7%	96%	12%	99%	27%
Maidan Wardak	38%	29%	45%	32%	9%	10%	47%	32%	100%	99%
Panjsher	25%	25%	37%	55%	37%	13%	50%	7%	96%	89%
Parwan	51%	49%	58%	67%	30%	35%	60%	12%	99%	78%
Eastern										
Kunar	4%	52%	48%	51%	40%	55%	87%	86%	99%	98%
Laghman	31%	32%	51%	37%	51%	31%	92%	66%	97%	64%
Nangarhar	14%	17%	32%	3%	36%	43%	66%	52%	98%	85%
Nuristan	14%	29%	43%	61%	35%	71%	55%	64%	99%	99%
North Eastern										
Badakhshan	53%	49%	43%	44%	35%	58%	61%	29%	94%	39%
Baghlan	48%	19%	59%	50%	63%	54%	65%	52%	98%	32%
Kunduz	45%	65%	79%	50%	47%	63%	85%	68%	99%	48%
Takhar	71%	64%	66%	45%	60%	38%	84%	67%	82%	39%

Disaggregation Region/province	KIs in settlements reporting on									
	NUTRITION		Water, Hygiene and Sanitation (WASH)				EDUCATION			
	% of KIs reporting most households in the settlement had been unaware of nutrition services ⁵	% of KIs reporting 'No nutrition services available in settlement' as most urgent nutrition concern	% of KIs reporting most people are not able to access sufficient QUANTITY of water ¹²	% of KIs reporting main source of drinking water is unimproved ¹³	% of KIs reporting water-points are too far or difficult to reach	% of KIs reporting most commonly used latrines are unimproved ¹⁴	% of KIs reporting 'Lack of teaching and learning materials' was the main barrier children faced to attending a school		% of KIs reporting it is safe for all children (6- 17 years) to travel to and be at schools	
							Boys	Girls	Boys	Girls
National level	39%	35%	47%	35%	36%	39%	67%	44%	94%	71%
Northern										
Balkh	58%	50%	58%	41%	37%	33%	58%	20%	98%	79%
Faryab	53%	49%	36%	45%	36%	11%	84%	71%	98%	90%
Jawzjan	16%	29%	51%	52%	35%	41%	84%	82%	80%	76%
Samangan	16%	12%	73%	67%	52%	74%	45%	14%	96%	4%
Sar-e-Pul	37%	31%	54%	43%	24%	39%	81%	79%	100%	92%
South Eastern										
Ghazni	29%	31%	40%	29%	51%	22%	60%	41%	99%	97%
Khost	42%	28%	22%	6%	5%	27%	80%	46%	67%	47%
Paktika	42%	29%	31%	23%	17%	50%	75%	65%	98%	86%
Paktya	50%	41%	41%	24%	15%	33%	82%	66%	98%	93%
Southern										
Helmand	58%	53%	72%	7%	41%	37%	52%	18%	78%	17%
Kandahar	25%	39%	45%	10%	48%	70%	49%	41%	94%	86%
Nimroz	7%	7%	10%	24%	19%	44%	17%	11%	94%	64%
Uruzgan	77%	59%	43%	24%	17%	37%	66%	53%	90%	35%
Zabul	50%	37%	59%	40%	33%	49%	83%	80%	97%	96%
Western										
Badghis	53%	49%	53%	65%	47%	25%	61%	60%	100%	98%
Farah	24%	24%	8%	20%	28%	41%	61%	56%	92%	91%
Ghor	78%	59%	46%	75%	49%	47%	57%	27%	96%	30%
Herat	38%	25%	49%	26%	54%	29%	66%	56%	89%	76%

Disaggregation Region/province	KIs in settlements reporting on									
	NUTRITION		Water, Hygiene and Sanitation (WASH)				EDUCATION			
	% of KIs reporting most households in the settlement had been unaware of nutrition services ⁵	% of KIs reporting 'No nutrition services available in settlement' as most urgent nutrition concern	% of KIs reporting most people are not able to access sufficient QUANTITY of water ¹²	% of KIs reporting main source of drinking water is unimproved ¹³	% of KIs reporting water-points are too far or difficult to reach	% of KIs reporting most commonly used latrines are unimproved ¹⁴	% of KIs reporting 'Lack of teaching and learning materials' was the main barrier children faced to attending a school		% of KIs reporting it is safe for all children (6- 17 years) to travel to and be at schools	
							Boys	Girls	Boys	Girls
National level	39%	35%	47%	35%	36%	39%	67%	44%	94%	71%
District level										
Central Highland Region										
Bamyan Province										
Bamyan	30%	22%	30%	19%	4%	30%	11%	4%	85%	74%
Shibar	10%	10%	0%	86%	14%	48%	0%	0%	100%	90%
Sayghan	22%	22%	17%	56%	22%	28%	0%	0%	89%	72%
Kahmard	27%	27%	33%	73%	27%	0%	43%	7%	93%	93%
Yakawlang	15%	9%	2%	48%	39%	65%	0%	0%	98%	89%
Panjab	2%	2%	12%	18%	40%	56%	0%	0%	100%	100%
Waras	0%	0%	78%	44%	9%	55%	13%	2%	100%	87%
Daykundi Province										
Nili	8%	4%	42%	13%	4%	17%	67%	46%	100%	100%
Shahrestan	7%	5%	36%	39%	23%	34%	100%	9%	100%	100%
Ashtarlay	8%	3%	35%	57%	47%	40%	89%	72%	100%	100%
Khedir	0%	0%	29%	68%	7%	32%	74%	75%	100%	100%
Kiti	3%	0%	60%	40%	20%	10%	100%	63%	100%	100%
Miramor	3%	11%	32%	46%	35%	43%	100%	16%	100%	100%
Sang-e-Takht	0%	0%	23%	75%	2%	7%	94%	95%	100%	100%
Kajran	0%	13%	63%	20%	13%	30%	100%	77%	100%	100%
Patoo	4%	0%	42%	63%	42%	67%	0%	17%	100%	100%
Capital Region										
Kabul Province										
Kabul	40%	24%	78%	30%	7%	20%	78%	4%	91%	67%
Paghman	43%	43%	76%	14%	0%	19%	100%	10%	100%	62%
Chahar Asyab	56%	61%	72%	22%	6%	33%	25%	0%	83%	67%
Bagrami	50%	39%	44%	17%	6%	33%	0%	0%	100%	100%
Deh Sabz	33%	33%	73%	0%	0%	20%	67%	0%	100%	73%
Shakar Dara	48%	29%	57%	38%	19%	57%	100%	0%	100%	81%
Musahi	92%	92%	100%	0%	0%	0%	100%	17%	100%	67%
Mir Bacha Kot	33%	33%	33%	42%	0%	67%	100%	0%	100%	67%
Khak-e-Jabbar	50%	50%	75%	25%	8%	25%	100%	8%	100%	75%
Kalakan	75%	33%	83%	0%	0%	0%	50%	0%	100%	75%
Guldara	56%	44%	56%	56%	0%	44%	67%	0%	100%	56%

Disaggregation Region/province	KIs in settlements reporting on									
	NUTRITION		Water, Hygiene and Sanitation (WASH)				EDUCATION			
	% of KIs reporting most households in the settlement had been unaware of nutrition services ⁵	% of KIs reporting 'No nutrition services available in settlement' as most urgent nutrition concern	% of KIs reporting most people are not able to access sufficient QUANTITY of water ¹²	% of KIs reporting main source of drinking water is unimproved ¹³	% of KIs reporting water-points are too far or difficult to reach	% of KIs reporting most commonly used latrines are unimproved ¹⁴	% of KIs reporting 'Lack of teaching and learning materials' was the main barrier children faced to attending a school		% of KIs reporting it is safe for all children (6- 17 years) to travel to and be at schools	
							Boys	Girls	Boys	Girls
National level	39%	35%	47%	35%	36%	39%	67%	44%	94%	71%
Farza	33%	13%	93%	13%	47%	7%	0%	7%	100%	100%
Estalef	56%	56%	0%	44%	0%	56%	0%	0%	89%	44%
Qarabagh (Kabul)	25%	25%	100%	0%	17%	0%	100%	0%	92%	75%
Surobi (Kabul)	52%	52%	41%	37%	11%	22%	75%	0%	100%	59%
Kapisa Province										
Mahmood-e-Raqi	29%	25%	63%	8%	21%	29%	78%	54%	96%	83%
Hisa-e-Duwum Kohistan	44%	44%	50%	6%	11%	11%	71%	61%	100%	89%
Koh Band	22%	33%	56%	44%	28%	22%	82%	44%	100%	100%
Hisa-e-Awal Kohistan	13%	7%	53%	33%	20%	13%	100%	73%	100%	100%
Nijrab	4%	7%	57%	54%	4%	36%	81%	64%	96%	96%
Tagab (Kapisa)	19%	13%	63%	25%	6%	31%	73%	38%	100%	44%
Alasay	0%	0%	60%	100%	20%	40%	64%	13%	100%	33%
Logar Province										
Pul-e-Alam	44%	15%	67%	0%	22%	15%	100%	11%	100%	26%
Baraki Barak	76%	48%	95%	0%	48%	0%	95%	19%	100%	0%
Charkh	67%	67%	100%	0%	67%	0%	100%	0%	100%	0%
Khoshi	78%	78%	100%	0%	89%	6%	100%	0%	100%	0%
Mohammad Agha	8%	8%	33%	0%	8%	8%	100%	4%	100%	79%
Kharwar	53%	37%	37%	0%	32%	0%	100%	47%	100%	47%
Azra	67%	50%	50%	0%	50%	8%	82%	8%	92%	8%
Maidan Wardak Province										#N/A
Maydan Shahr	39%	17%	72%	0%	0%	44%	75%	17%	100%	100%
Nerkh	52%	43%	48%	5%	19%	19%	27%	10%	100%	100%
Jalrez	35%	53%	53%	24%	6%	35%	25%	29%	100%	100%
Chak-e-Wardak	33%	33%	37%	3%	20%	10%	57%	3%	100%	97%
Saydabad	44%	33%	41%	7%	7%	26%	21%	7%	96%	93%
Daymirdad	63%	44%	13%	0%	0%	19%	43%	0%	100%	100%
Hesa-e-Awal Behsud	3%	6%	64%	88%	6%	0%	67%	85%	100%	100%
Jaghathu (Wardak)	60%	53%	20%	0%	20%	0%	83%	13%	100%	100%
Markaz-e-Behsud	40%	24%	44%	43%	7%	0%	67%	39%	100%	100%

Disaggregation Region/province	KIs in settlements reporting on									
	NUTRITION		Water, Hygiene and Sanitation (WASH)				EDUCATION			
	% of KIs reporting most households in the settlement had been unaware of nutrition services ⁵	% of KIs reporting 'No nutrition services available in settlement' as most urgent nutrition concern	% of KIs reporting most people are not able to access sufficient QUANTITY of water ¹²	% of KIs reporting main source of drinking water is unimproved ¹³	% of KIs reporting water-points are too far or difficult to reach	% of KIs reporting most commonly used latrines are unimproved ¹⁴	% of KIs reporting 'Lack of teaching and learning materials' was the main barrier children faced to attending a school		% of KIs reporting it is safe for all children (6- 17 years) to travel to and be at schools	
National level	39%	35%	47%	35%	36%	39%	67%	44%	94%	71%
Panjsher Province										
Bazarak	8%	8%	33%	33%	33%	33%	100%	8%	100%	83%
Rukha	47%	33%	40%	53%	47%	0%	0%	0%	80%	87%
Dara	3%	6%	14%	68%	54%	14%	0%	0%	100%	100%
Khenj	10%	15%	35%	60%	20%	20%	67%	15%	100%	100%
Onaba	80%	87%	73%	60%	47%	7%	0%	7%	93%	60%
Shutul	22%	11%	33%	44%	44%	0%	0%	0%	100%	100%
Paryan	43%	43%	62%	29%	10%	5%	33%	14%	95%	71%
Parwan Province										
Charikar	19%	25%	19%	25%	42%	0%	0%	0%	100%	100%
Bagram	46%	25%	42%	8%	13%	21%	100%	8%	100%	88%
Shinwari	71%	62%	67%	67%	29%	76%	73%	29%	100%	62%
Sayed Khel	12%	12%	0%	56%	24%	0%	0%	0%	100%	100%
Jabal Saraj	17%	17%	17%	67%	39%	0%	0%	0%	100%	100%
Salang	33%	33%	67%	87%	7%	0%	0%	0%	100%	100%
Ghorband	70%	75%	85%	95%	30%	55%	75%	25%	100%	65%
Koh-e-Safi	56%	81%	94%	100%	31%	33%	64%	25%	94%	81%
Surkh-e-Parsa	78%	70%	91%	96%	39%	70%	38%	13%	96%	52%
Shekh Ali	86%	90%	100%	81%	43%	67%	38%	19%	100%	52%
Eastern Region										
Kunar Province										
Asad Abad	0%	89%	50%	6%	44%	61%	89%	100%	100%	100%
Marawara	0%	50%	0%	50%	8%	58%	83%	58%	100%	100%
Watapur	13%	13%	38%	17%	13%	63%	87%	100%	100%	100%
Narang	6%	6%	83%	61%	56%	44%	100%	100%	100%	100%
Sar Kani	0%	100%	39%	33%	44%	72%	100%	100%	100%	100%
Shigal	40%	38%	41%	6%	6%	35%	82%	73%	97%	97%
Dara-e-Pech	0%	0%	100%	39%	39%	83%	100%	100%	89%	89%
Bar Kunar	0%	40%	67%	60%	0%	7%	71%	53%	100%	100%
Chawkay	0%	0%	92%	63%	67%	58%	100%	100%	100%	100%
Khas Kunar	0%	100%	0%	56%	61%	28%	100%	100%	100%	100%
Ghazi Abad	0%	79%	54%	63%	67%	46%	88%	88%	100%	100%

Disaggregation Region/province	KIs in settlements reporting on									
	NUTRITION		Water, Hygiene and Sanitation (WASH)				EDUCATION			
	% of KIs reporting most households in the settlement had been unaware of nutrition services ⁵	% of KIs reporting 'No nutrition services available in settlement' as most urgent nutrition concern	% of KIs reporting most people are not able to access sufficient QUANTITY of water ¹²	% of KIs reporting main source of drinking water is unimproved ¹³	% of KIs reporting water-points are too far or difficult to reach	% of KIs reporting most commonly used latrines are unimproved ¹⁴	% of KIs reporting 'Lack of teaching and learning materials' was the main barrier children faced to attending a school		% of KIs reporting it is safe for all children (6- 17 years) to travel to and be at schools	
							Boys	Girls	Boys	Girls
National level	39%	35%	47%	35%	36%	39%	67%	44%	94%	71%
Dangam	0%	62%	5%	100%	5%	48%	19%	19%	100%	100%
Chapa Dara	0%	72%	44%	94%	33%	78%	90%	72%	100%	100%
Nurgal	0%	95%	5%	71%	76%	33%	95%	95%	100%	100%
Nari	0%	83%	22%	83%	83%	56%	100%	100%	100%	94%
Laghman Province										
Mehtarlam	24%	24%	46%	41%	56%	27%	98%	81%	100%	67%
Qarghayee	30%	30%	37%	22%	30%	19%	100%	63%	100%	63%
Alishang	36%	39%	61%	30%	64%	42%	86%	52%	88%	48%
Alingar	35%	44%	56%	24%	53%	35%	74%	50%	91%	68%
Dawlatshah	42%	33%	71%	75%	54%	42%	95%	67%	100%	75%
Nangarhar Province										
Jalalabad	0%	0%	0%	0%	27%	0%	100%	53%	100%	100%
Behsud	17%	17%	33%	0%	25%	13%	56%	58%	96%	71%
Surkh Rod	3%	3%	36%	3%	31%	22%	83%	61%	97%	83%
Chaparhar	5%	5%	48%	0%	31%	51%	91%	62%	100%	88%
Kama	22%	22%	33%	0%	11%	17%	17%	22%	100%	94%
Kuz Kunar	6%	11%	0%	0%	44%	50%	100%	50%	100%	100%
Rodat	17%	33%	75%	0%	50%	50%	50%	42%	100%	100%
Khogyani	18%	21%	24%	0%	30%	42%	77%	64%	97%	85%
Bati Kot	11%	22%	0%	0%	33%	89%	83%	61%	100%	72%
Deh Bala	19%	26%	33%	4%	37%	63%	42%	19%	100%	93%
Pachir Wa Agam	24%	29%	24%	14%	33%	71%	50%	62%	100%	81%
Dara-e-Nur	0%	8%	0%	0%	33%	100%	80%	75%	100%	67%
Kot	33%	33%	67%	0%	22%	33%	100%	78%	100%	100%
Goshta	11%	6%	39%	6%	33%	33%	67%	50%	100%	67%
Achin	10%	14%	38%	5%	57%	62%	71%	62%	100%	81%
Shinwar	10%	24%	43%	0%	38%	43%	100%	57%	100%	86%
Muhmand Dara	8%	17%	33%	17%	42%	42%	25%	58%	100%	100%
Lalpoor	11%	11%	22%	0%	22%	28%	44%	44%	100%	78%
Sherzad	3%	10%	37%	3%	40%	20%	70%	57%	100%	100%
Nazyan	33%	33%	33%	10%	43%	62%	50%	52%	86%	71%
Hesarak	29%	24%	24%	14%	52%	19%	56%	19%	90%	67%
Dur Baba	12%	12%	24%	0%	48%	70%	71%	52%	100%	82%

Disaggregation Region/province	KIs in settlements reporting on									
	NUTRITION		Water, Hygiene and Sanitation (WASH)				EDUCATION			
	% of KIs reporting most households in the settlement had been unaware of nutrition services ⁵	% of KIs reporting 'No nutrition services available in settlement' as most urgent nutrition concern	% of KIs reporting most people are not able to access sufficient QUANTITY of water ¹²	% of KIs reporting main source of drinking water is unimproved ¹³	% of KIs reporting water-points are too far or difficult to reach	% of KIs reporting most commonly used latrines are unimproved ¹⁴	% of KIs reporting 'Lack of teaching and learning materials' was the main barrier children faced to attending a school		% of KIs reporting it is safe for all children (6- 17 years) to travel to and be at schools	
							Boys	Girls	Boys	Girls
National level	39%	35%	47%	35%	36%	39%	67%	44%	94%	71%
Nuristan Province										
Parun	0%	13%	33%	0%	47%	87%	78%	93%	100%	100%
Waygal	0%	0%	6%	0%	94%	100%	83%	83%	100%	100%
Wama	0%	0%	6%	0%	94%	100%	94%	94%	100%	100%
Nurgaram	39%	39%	100%	83%	6%	100%	33%	39%	100%	100%
Duab	17%	11%	100%	78%	6%	67%	30%	28%	94%	94%
Kamdesh	0%	81%	0%	95%	24%	14%	100%	95%	100%	100%
Mandol	40%	33%	93%	100%	7%	100%	7%	13%	100%	100%
Barg-e-Matal	11%	26%	0%	100%	0%	0%	75%	89%	100%	100%
North Eastern Region										
Badakhshan Province										
Fayzabad (Badakhshan)	56%	44%	49%	47%	42%	56%	45%	21%	95%	28%
Argo	53%	50%	13%	53%	60%	70%	44%	20%	97%	0%
Arghanj Khwah	33%	33%	0%	89%	7%	71%	87%	58%	100%	0%
Yaftal-e-Sufla	25%	13%	63%	13%	25%	38%	0%	0%	88%	42%
Khash	71%	71%	29%	14%	14%	81%	94%	19%	100%	0%
Baharak (Badakhshan)	59%	62%	34%	38%	34%	59%	50%	34%	100%	62%
Darayem	56%	56%	17%	61%	61%	83%	56%	11%	100%	0%
Kohestan (Badakhshan)	13%	7%	33%	63%	73%	20%	87%	87%	60%	53%
Yawan	75%	42%	58%	38%	50%	17%	11%	25%	83%	29%
Jorm	63%	63%	8%	42%	8%	88%	89%	46%	100%	8%
Teshkan	67%	56%	85%	44%	4%	33%	100%	89%	96%	11%
Shuhada	72%	72%	39%	17%	6%	50%	91%	44%	100%	39%
Shahr-e-Buzurg	46%	56%	26%	23%	25%	23%	50%	47%	93%	63%
Raghestan	50%	54%	63%	50%	46%	17%	86%	54%	100%	100%
Kishm	47%	33%	51%	33%	14%	58%	34%	2%	95%	58%
Warduj	75%	75%	21%	4%	0%	42%	77%	21%	100%	46%
Tagab (Badakhshan)	69%	67%	86%	57%	36%	67%	0%	0%	69%	67%
Yamgan	56%	56%	17%	83%	6%	72%	83%	44%	100%	0%
Shighnan	67%	67%	24%	14%	14%	71%	42%	48%	100%	38%
Khwahan	11%	0%	81%	19%	41%	100%	57%	11%	100%	59%

Disaggregation Region/province	KIs in settlements reporting on									
	NUTRITION		Water, Hygiene and Sanitation (WASH)				EDUCATION			
	% of KIs reporting most households in the settlement had been unaware of nutrition services ⁵	% of KIs reporting 'No nutrition services available in settlement' as most urgent nutrition concern	% of KIs reporting most people are not able to access sufficient QUANTITY of water ¹²	% of KIs reporting main source of drinking water is unimproved ¹³	% of KIs reporting water-points are too far or difficult to reach	% of KIs reporting most commonly used latrines are unimproved ¹⁴	% of KIs reporting 'Lack of teaching and learning materials' was the main barrier children faced to attending a school		% of KIs reporting it is safe for all children (6- 17 years) to travel to and be at schools	
							Boys	Girls	Boys	Girls
National level	39%	35%	47%	35%	36%	39%	67%	44%	94%	71%
Kofab	7%	19%	44%	56%	63%	100%	100%	7%	100%	41%
Darwaz-e-Paen	63%	45%	45%	51%	73%	80%	67%	0%	98%	35%
Eshkashem	100%	94%	50%	33%	0%	22%	50%	11%	100%	50%
Shaki	25%	29%	46%	33%	75%	100%	100%	8%	100%	58%
Zebak	80%	80%	20%	13%	0%	60%	63%	47%	100%	40%
Keran Wa Monjan	60%	57%	40%	87%	10%	100%	79%	53%	97%	0%
Darwaz-e-Balla	30%	37%	67%	67%	87%	100%	100%	0%	100%	27%
Wakhan	100%	97%	54%	38%	5%	56%	63%	51%	100%	51%
Baghlan Province										
Pul-e-Khumri	54%	38%	54%	15%	46%	41%	82%	38%	100%	33%
Dahana-e-Ghori	56%	7%	93%	26%	81%	56%	79%	52%	96%	15%
Doshi	56%	17%	72%	50%	72%	50%	50%	39%	100%	17%
Nahrin	44%	0%	67%	61%	78%	39%	64%	56%	100%	22%
Baghlan-e-Jadid	44%	27%	56%	27%	75%	65%	62%	58%	100%	40%
Khinjan	28%	0%	44%	56%	33%	33%	40%	44%	100%	28%
Andarab	44%	11%	72%	72%	50%	33%	27%	28%	83%	28%
Deh Salah	67%	14%	64%	75%	67%	36%	78%	61%	92%	42%
Khwaja Hejran	31%	0%	61%	78%	75%	56%	59%	58%	100%	36%
Burka	43%	19%	29%	43%	67%	71%	82%	57%	100%	33%
Tala Wa Barfak	64%	33%	75%	83%	72%	69%	68%	58%	100%	44%
Pul-e-Hisar	50%	0%	42%	88%	38%	50%	60%	67%	96%	38%
Khost Wa Fereng	27%	40%	53%	93%	33%	87%	14%	47%	100%	47%
Guzargah-e-Noor	72%	6%	22%	50%	56%	67%	88%	78%	100%	22%
Fereng Wa Gharu	58%	0%	42%	67%	100%	67%	100%	100%	100%	33%
Kunduz Province										
Kunduz	61%	76%	72%	55%	40%	75%	67%	66%	100%	49%
Chahar Darah	16%	16%	88%	12%	75%	41%	96%	90%	100%	75%
Ali Abad	67%	67%	94%	27%	6%	100%	91%	94%	100%	0%
Khan Abad	0%	96%	54%	99%	100%	100%	87%	93%	100%	5%
Imam Sahib	52%	65%	90%	27%	16%	38%	88%	27%	96%	36%
Dasht-e-Archi	77%	67%	83%	73%	30%	43%	93%	63%	97%	97%
Qala-e-Zal	0%	0%	100%	0%	100%	6%	100%	94%	100%	100%

Disaggregation Region/province	KIs in settlements reporting on									
	NUTRITION		Water, Hygiene and Sanitation (WASH)				EDUCATION			
	% of KIs reporting most households in the settlement had been unaware of nutrition services ⁵	% of KIs reporting 'No nutrition services available in settlement' as most urgent nutrition concern	% of KIs reporting most people are not able to access sufficient QUANTITY of water ¹²	% of KIs reporting main source of drinking water is unimproved ¹³	% of KIs reporting water-points are too far or difficult to reach	% of KIs reporting most commonly used latrines are unimproved ¹⁴	% of KIs reporting 'Lack of teaching and learning materials' was the main barrier children faced to attending a school		% of KIs reporting it is safe for all children (6- 17 years) to travel to and be at schools	
National level	39%	35%	47%	35%	36%	39%	67%	44%	94%	71%
Takhar Province										
Taloqan	60%	51%	45%	32%	58%	25%	58%	30%	78%	28%
Hazar Sumuch	87%	80%	53%	80%	73%	20%	80%	53%	100%	53%
Baharak (Takhar)	67%	55%	59%	61%	56%	32%	80%	64%	79%	30%
Bangi	70%	39%	76%	82%	79%	36%	84%	85%	88%	45%
Chal	73%	65%	79%	73%	81%	60%	76%	71%	73%	42%
Namak Ab	81%	67%	71%	62%	81%	48%	89%	86%	81%	52%
Kalafgan	77%	73%	83%	28%	43%	45%	85%	77%	88%	45%
Farkhar	77%	73%	78%	53%	32%	23%	90%	85%	95%	25%
Khwaja Ghar	72%	72%	72%	76%	80%	28%	88%	72%	92%	32%
Rostaq	77%	67%	80%	30%	70%	63%	92%	73%	80%	57%
Eshkamesh	74%	74%	56%	48%	59%	19%	96%	96%	74%	48%
Dasht-e-Qala	71%	62%	38%	38%	57%	5%	88%	52%	81%	10%
Warsaj	55%	51%	69%	16%	27%	59%	88%	84%	88%	41%
Khwaja Bahawuddin	63%	67%	70%	27%	63%	30%	76%	63%	90%	43%
Darqad	86%	81%	81%	71%	67%	38%	89%	71%	86%	33%
Chahab	89%	72%	72%	56%	75%	69%	94%	83%	72%	31%
Yangi Qala	77%	70%	70%	47%	47%	33%	84%	57%	87%	47%
Northern Region										
Balkh Province										
Mazar-e-Sharif	51%	38%	49%	11%	9%	13%	89%	23%	98%	77%
Nahr-e-Shahi	75%	58%	39%	14%	28%	14%	47%	8%	100%	78%
Dehdadi	61%	39%	72%	11%	17%	17%	50%	33%	94%	72%
Charkent	41%	33%	59%	85%	59%	37%	60%	22%	100%	81%
Marmul	60%	53%	47%	80%	40%	27%	100%	33%	100%	73%
Balkh	53%	58%	53%	14%	35%	39%	52%	12%	93%	75%
Sholgareh	40%	30%	53%	30%	43%	33%	50%	20%	100%	83%
Chemtal	58%	61%	69%	61%	39%	31%	52%	19%	100%	78%
Dawlatabad (Balkh)	67%	60%	80%	40%	73%	13%	100%	27%	100%	100%
Khulm	48%	44%	44%	19%	19%	19%	60%	15%	100%	81%
Char Bolak	79%	76%	76%	38%	64%	45%	29%	12%	100%	88%
Shortepa	17%	17%	25%	8%	8%	58%	67%	33%	100%	67%

Disaggregation Region/province	KIs in settlements reporting on									
	NUTRITION		Water, Hygiene and Sanitation (WASH)				EDUCATION			
	% of KIs reporting most households in the settlement had been unaware of nutrition services ⁵	% of KIs reporting 'No nutrition services available in settlement' as most urgent nutrition concern	% of KIs reporting most people are not able to access sufficient QUANTITY of water ¹²	% of KIs reporting main source of drinking water is unimproved ¹³	% of KIs reporting water-points are too far or difficult to reach	% of KIs reporting most commonly used latrines are unimproved ¹⁴	% of KIs reporting 'Lack of teaching and learning materials' was the main barrier children faced to attending a school		% of KIs reporting it is safe for all children (6- 17 years) to travel to and be at schools	
							Boys	Girls	Boys	Girls
National level	39%	35%	47%	35%	36%	39%	67%	44%	94%	71%
Kaldar	40%	47%	7%	53%	27%	27%	75%	27%	100%	73%
Keshendeh	67%	56%	56%	96%	59%	56%	43%	22%	96%	74%
Zari	71%	62%	86%	95%	67%	81%	57%	24%	95%	81%
Sharak-e-Hayratan	44%	44%	78%	22%	44%	11%	0%	0%	100%	100%
Faryab Province										
Maymana	56%	33%	37%	4%	11%	19%	95%	89%	100%	100%
Pashtun Kot	65%	54%	32%	39%	41%	7%	86%	80%	99%	97%
Khwaja Sabz Posh	8%	33%	33%	0%	42%	0%	91%	58%	83%	100%
Almar	82%	76%	82%	36%	42%	6%	94%	94%	100%	100%
Bilcheragh	20%	27%	40%	53%	53%	7%	100%	100%	100%	100%
Shirin Tagab	63%	81%	38%	63%	19%	13%	87%	63%	100%	88%
Qaysar	70%	56%	33%	30%	52%	4%	80%	48%	96%	52%
Gurzewan	19%	19%	29%	67%	43%	33%	94%	86%	100%	100%
Dawlat Abad (Faryab)	78%	67%	33%	33%	11%	0%	78%	78%	100%	100%
Kohistan (Faryab)	56%	56%	44%	67%	61%	33%	61%	44%	100%	94%
Qaram Qul	17%	17%	0%	100%	0%	0%	100%	67%	100%	100%
Qurghan	33%	33%	22%	83%	11%	17%	88%	83%	100%	100%
Andkhoy	13%	8%	0%	54%	29%	4%	80%	79%	100%	92%
Khan-e-Char Bagh	44%	33%	44%	89%	0%	0%	89%	89%	100%	100%
Jawzjan Province										
Shiberghan	26%	33%	63%	26%	41%	19%	83%	78%	63%	56%
Khwaja Dukoh	0%	28%	44%	83%	33%	33%	75%	78%	100%	100%
Khanaqa	27%	33%	47%	47%	67%	27%	85%	80%	93%	87%
Mingajik	0%	33%	33%	71%	71%	52%	89%	90%	90%	90%
Qush Tepa	11%	44%	67%	78%	11%	67%	100%	100%	100%	100%
Khamyab	8%	25%	0%	25%	25%	50%	100%	75%	100%	100%
Aqcha	0%	0%	44%	56%	33%	22%	71%	78%	89%	78%
Fayzabad (Jawzjan)	40%	40%	60%	90%	10%	60%	100%	100%	60%	70%
Mardyan	0%	33%	67%	33%	50%	50%	80%	67%	100%	83%
Qarqin	0%	17%	8%	17%	0%	50%	91%	75%	100%	100%
Darzab	0%	22%	33%	67%	44%	78%	67%	78%	89%	89%

Disaggregation Region/province	KIs in settlements reporting on									
	NUTRITION		Water, Hygiene and Sanitation (WASH)				EDUCATION			
	% of KIs reporting most households in the settlement had been unaware of nutrition services ⁵	% of KIs reporting 'No nutrition services available in settlement' as most urgent nutrition concern	% of KIs reporting most people are not able to access sufficient QUANTITY of water ¹²	% of KIs reporting main source of drinking water is unimproved ¹³	% of KIs reporting water-points are too far or difficult to reach	% of KIs reporting most commonly used latrines are unimproved ¹⁴	% of KIs reporting 'Lack of teaching and learning materials' was the main barrier children faced to attending a school		% of KIs reporting it is safe for all children (6- 17 years) to travel to and be at schools	
National level	39%	35%	47%	35%	36%	39%	67%	44%	94%	71%
Samangan Province										
Aybak	38%	24%	71%	57%	38%	52%	33%	0%	95%	5%
Hazrat-e-Sultan	18%	8%	58%	42%	50%	61%	40%	21%	92%	3%
Khuram Wa Sarbagh	29%	29%	67%	42%	21%	75%	40%	4%	96%	8%
Feroz Nakhchir	0%	0%	58%	25%	33%	75%	75%	25%	92%	0%
Ruy-e-Duab	0%	4%	59%	48%	48%	70%	53%	37%	93%	4%
Dara-e-Suf-e-Payin	9%	9%	91%	88%	70%	82%	48%	6%	100%	6%
Dara-e-Suf-e-Bala	7%	7%	74%	96%	63%	96%	50%	22%	96%	0%
Sar-e-Pul Province										
Sar-e-Pul	48%	36%	55%	18%	24%	21%	45%	58%	100%	82%
Sayad	67%	50%	50%	58%	42%	33%	91%	92%	100%	92%
Kohestanat	17%	17%	67%	78%	33%	67%	89%	89%	100%	100%
Sozmaqala	35%	29%	48%	33%	23%	31%	92%	90%	100%	96%
Sancharak	25%	25%	70%	45%	20%	30%	83%	80%	100%	100%
Gosfandi	50%	50%	63%	25%	13%	63%	100%	88%	100%	88%
Balkhab	29%	24%	19%	57%	10%	52%	94%	86%	100%	95%
South Eastern Region										
Ghazni Province										
Ghazni	47%	47%	40%	3%	47%	23%	0%	3%	97%	97%
Wali Muhammad Shahid	17%	17%	100%	0%	11%	100%	0%	0%	100%	100%
Khawaja Omari	0%	33%	50%	0%	0%	75%	0%	0%	100%	100%
Waghaz	4%	4%	71%	0%	0%	83%	0%	0%	100%	100%
Deh Yak	13%	13%	47%	13%	80%	0%	0%	7%	100%	100%
Jaghata (Ghazni)	5%	5%	71%	19%	52%	0%	23%	67%	100%	100%
Andar	0%	0%	0%	0%	0%	53%	81%	3%	100%	100%
Zanakhan	17%	8%	58%	0%	0%	58%	0%	0%	100%	100%
Rashidan	7%	0%	27%	0%	80%	0%	0%	0%	100%	100%
Nawur	0%	0%	40%	46%	42%	0%	60%	79%	100%	100%
Qarabagh (Ghazni)	67%	75%	39%	39%	77%	54%	41%	16%	96%	89%
Giro	5%	5%	0%	0%	0%	59%	90%	18%	100%	73%

Disaggregation Region/province	KIs in settlements reporting on									
	NUTRITION		Water, Hygiene and Sanitation (WASH)				EDUCATION			
	% of KIs reporting most households in the settlement had been unaware of nutrition services ⁵	% of KIs reporting 'No nutrition services available in settlement' as most urgent nutrition concern	% of KIs reporting most people are not able to access sufficient QUANTITY of water ¹²	% of KIs reporting main source of drinking water is unimproved ¹³	% of KIs reporting water-points are too far or difficult to reach	% of KIs reporting most commonly used latrines are unimproved ¹⁴	% of KIs reporting 'Lack of teaching and learning materials' was the main barrier children faced to attending a school		% of KIs reporting it is safe for all children (6- 17 years) to travel to and be at schools	
							Boys	Girls	Boys	Girls
National level	39%	35%	47%	35%	36%	39%	67%	44%	94%	71%
Ab Band	100%	100%	17%	50%	100%	100%	17%	0%	92%	83%
Jaghori	0%	0%	13%	46%	48%	0%	88%	95%	100%	100%
Muqur (Ghazni)	7%	7%	11%	0%	78%	0%	0%	0%	100%	100%
Malistan	85%	85%	82%	74%	88%	3%	11%	3%	100%	94%
Gelan	100%	100%	96%	4%	92%	0%	86%	79%	100%	96%
Ajristan	100%	100%	93%	53%	93%	0%	92%	87%	93%	93%
Nawa	0%	0%	0%	0%	0%	10%	89%	14%	100%	100%
Khost Province										
Matun (Khost)	44%	32%	29%	0%	3%	15%	80%	56%	65%	65%
Mandozayi	17%	0%	6%	0%	0%	0%	17%	6%	67%	6%
Gurbuz	40%	13%	20%	0%	0%	27%	100%	53%	53%	53%
Tani	39%	17%	22%	6%	28%	28%	86%	50%	61%	39%
Musa Khel	100%	89%	83%	50%	11%	33%	100%	89%	100%	100%
Nadir Shah Kot	0%	0%	0%	0%	0%	42%	0%	0%	100%	8%
Sabari	83%	58%	42%	0%	0%	58%	0%	92%	83%	83%
Terezayi	33%	25%	0%	0%	0%	33%	100%	42%	50%	50%
Bak	50%	25%	0%	0%	0%	25%	100%	50%	33%	33%
Qalandar	92%	83%	83%	67%	0%	8%	100%	92%	100%	100%
Spera	22%	17%	0%	0%	0%	39%	100%	17%	72%	11%
Shamul	0%	0%	0%	0%	0%	58%	0%	0%	100%	0%
Jaji Maydan	31%	31%	13%	0%	0%	19%	100%	44%	31%	44%
Paktika Province										
Sharan	35%	22%	35%	0%	17%	48%	76%	57%	100%	91%
Mata Khan	31%	6%	25%	0%	6%	56%	67%	56%	94%	69%
Yosuf Khel	39%	17%	50%	44%	44%	56%	31%	22%	100%	94%
Yahya Khel	25%	50%	0%	0%	0%	42%	78%	58%	83%	67%
Sar Rawzah	54%	54%	31%	0%	0%	46%	70%	54%	92%	85%
Omna	67%	40%	27%	13%	7%	73%	71%	67%	100%	87%
Zarghun Shahr	7%	13%	27%	13%	33%	67%	45%	53%	100%	87%
Gomal	64%	50%	50%	50%	18%	36%	82%	59%	100%	95%
Jani Khel	39%	28%	0%	6%	28%	39%	60%	44%	94%	61%
Surobi (Paktika)	63%	50%	13%	0%	0%	31%	75%	63%	100%	75%
Urgun	53%	27%	40%	0%	7%	20%	67%	53%	100%	100%

Disaggregation Region/province	KIs in settlements reporting on									
	NUTRITION		Water, Hygiene and Sanitation (WASH)				EDUCATION			
	% of KIs reporting most households in the settlement had been unaware of nutrition services ⁵	% of KIs reporting 'No nutrition services available in settlement' as most urgent nutrition concern	% of KIs reporting most people are not able to access sufficient QUANTITY of water ¹²	% of KIs reporting main source of drinking water is unimproved ¹³	% of KIs reporting water-points are too far or difficult to reach	% of KIs reporting most commonly used latrines are unimproved ¹⁴	% of KIs reporting 'Lack of teaching and learning materials' was the main barrier children faced to attending a school		% of KIs reporting it is safe for all children (6- 17 years) to travel to and be at schools	
							Boys	Girls	Boys	Girls
National level	39%	35%	47%	35%	36%	39%	67%	44%	94%	71%
Ziruk	8%	8%	67%	8%	50%	42%	78%	67%	100%	92%
Nika	33%	8%	17%	67%	8%	33%	75%	83%	100%	100%
Barmal	78%	74%	26%	35%	30%	70%	91%	83%	100%	87%
Giyan	7%	7%	33%	33%	27%	50%	100%	87%	100%	80%
Dila	24%	10%	43%	52%	14%	57%	85%	67%	95%	71%
Wazakhwah	54%	29%	33%	17%	0%	75%	67%	83%	100%	96%
Wormamay	24%	10%	33%	38%	5%	48%	81%	71%	100%	100%
Turwo	50%	25%	42%	33%	33%	42%	67%	83%	100%	92%
Paktya Province										
Gardez	39%	39%	18%	0%	6%	33%	72%	55%	91%	82%
Ahmadaba	69%	54%	23%	0%	31%	31%	86%	62%	100%	85%
Zurmat	25%	43%	21%	4%	18%	25%	96%	68%	96%	100%
Shawak	60%	60%	53%	60%	40%	47%	33%	53%	93%	93%
Zadran	56%	60%	60%	24%	36%	40%	69%	60%	100%	92%
Sayed Karam	70%	52%	44%	14%	4%	44%	87%	78%	96%	96%
Jaji	50%	35%	60%	25%	5%	45%	90%	80%	100%	95%
Laja Ahmad Khel	50%	38%	58%	42%	12%	34%	55%	67%	96%	92%
Jani Khel (Paktya)	67%	13%	40%	67%	13%	20%	75%	60%	100%	100%
Chamkani	48%	43%	48%	19%	10%	19%	100%	62%	100%	90%
Dand Wa Patan	47%	20%	53%	60%	7%	47%	86%	80%	100%	93%
Southern Region										
Helmand Province										
Lashkargah	23%	21%	69%	2%	8%	6%	70%	44%	92%	38%
Nad-e-Ali	42%	52%	50%	3%	26%	23%	41%	26%	66%	20%
Nawa-e-Barakzaiy	13%	23%	74%	0%	21%	32%	87%	23%	100%	15%
Nahr-e-Saraj	90%	88%	85%	0%	80%	15%	41%	7%	90%	0%
Washer	78%	72%	64%	0%	11%	33%	31%	0%	83%	22%
Garmser	71%	57%	62%	0%	57%	33%	71%	5%	100%	19%
Nawzad	73%	67%	90%	0%	56%	65%	25%	2%	69%	27%
Sangin	59%	33%	48%	41%	26%	48%	48%	48%	48%	0%
Musa Qala	60%	43%	87%	0%	47%	70%	27%	7%	57%	3%
Kajaki	54%	36%	74%	33%	49%	57%	59%	64%	46%	0%

Disaggregation Region/province	KIs in settlements reporting on									
	NUTRITION		Water, Hygiene and Sanitation (WASH)				EDUCATION			
	% of KIs reporting most households in the settlement had been unaware of nutrition services ⁵	% of KIs reporting 'No nutrition services available in settlement' as most urgent nutrition concern	% of KIs reporting most people are not able to access sufficient QUANTITY of water ¹²	% of KIs reporting main source of drinking water is unimproved ¹³	% of KIs reporting water-points are too far or difficult to reach	% of KIs reporting most commonly used latrines are unimproved ¹⁴	% of KIs reporting 'Lack of teaching and learning materials' was the main barrier children faced to attending a school		% of KIs reporting it is safe for all children (6- 17 years) to travel to and be at schools	
							Boys	Girls	Boys	Girls
National level	39%	35%	47%	35%	36%	39%	67%	44%	94%	71%
Reg-e-Khan Nishin	72%	56%	94%	0%	44%	67%	44%	11%	83%	28%
Baghran	76%	62%	80%	18%	59%	50%	50%	3%	74%	27%
Deh-e-Shu	78%	61%	89%	22%	56%	42%	58%	28%	78%	11%
Kandahar Province										
Kandahar	6%	19%	52%	2%	56%	36%	100%	71%	100%	100%
Arghandab	43%	57%	33%	0%	43%	30%	61%	52%	90%	57%
Daman	26%	63%	26%	0%	74%	74%	42%	48%	85%	85%
Panjwayee	33%	30%	52%	4%	85%	52%	58%	70%	96%	89%
Zheray	73%	60%	40%	0%	27%	40%	55%	53%	100%	87%
Shah Wali Kot	38%	56%	44%	0%	79%	74%	34%	32%	82%	71%
Khakrez	44%	44%	64%	0%	92%	48%	44%	44%	88%	72%
Arghestan	21%	62%	17%	3%	21%	97%	45%	24%	100%	100%
Ghorak	24%	29%	48%	0%	81%	62%	52%	38%	86%	52%
Maiwand	0%	67%	0%	0%	12%	97%	13%	9%	100%	100%
Spin Boldak	17%	24%	24%	27%	21%	40%	46%	15%	100%	100%
Nesh	31%	46%	77%	0%	77%	69%	50%	46%	100%	77%
Miyanshin	29%	29%	38%	0%	63%	58%	60%	50%	79%	58%
Shorabak	0%	6%	83%	17%	83%	100%	29%	28%	100%	100%
Maruf	0%	12%	81%	42%	13%	98%	82%	77%	94%	92%
Reg	87%	33%	100%	0%	100%	100%	0%	0%	100%	100%
Nimroz Province										
Zaranj	8%	4%	4%	71%	4%	13%	18%	4%	100%	75%
Kang	5%	0%	14%	14%	33%	71%	0%	10%	95%	67%
Chakhansur	8%	8%	0%	8%	42%	42%	20%	17%	92%	58%
Char Burjak	14%	29%	0%	0%	24%	62%	40%	10%	81%	52%
Khashrod	0%	0%	27%	3%	6%	52%	21%	18%	94%	61%
Uruzgan Province										
Tirinkot	71%	54%	54%	8%	0%	17%	79%	67%	92%	46%
Dehraoud	75%	54%	38%	0%	0%	0%	95%	83%	96%	92%
Chora	78%	33%	11%	44%	0%	0%	78%	78%	100%	44%
Shahid-e-Hassas	85%	76%	30%	0%	0%	97%	58%	18%	91%	0%
Khas Uruzgan	73%	40%	10%	33%	0%	43%	87%	73%	100%	3%

Disaggregation Region/province	KIs in settlements reporting on									
	NUTRITION		Water, Hygiene and Sanitation (WASH)				EDUCATION			
	% of KIs reporting most households in the settlement had been unaware of nutrition services ⁵	% of KIs reporting 'No nutrition services available in settlement' as most urgent nutrition concern	% of KIs reporting most people are not able to access sufficient QUANTITY of water ¹²	% of KIs reporting main source of drinking water is unimproved ¹³	% of KIs reporting water-points are too far or difficult to reach	% of KIs reporting most commonly used latrines are unimproved ¹⁴	% of KIs reporting 'Lack of teaching and learning materials' was the main barrier children faced to attending a school		% of KIs reporting it is safe for all children (6- 17 years) to travel to and be at schools	
							Boys	Girls	Boys	Girls
National level	39%	35%	47%	35%	36%	39%	67%	44%	94%	71%
Chinarto	78%	78%	67%	28%	67%	56%	33%	11%	72%	22%
Gizab	90%	86%	95%	90%	95%	35%	5%	19%	71%	57%
Zabul Province										
Qalat	70%	33%	55%	0%	15%	21%	69%	76%	79%	73%
Tarnak Wa Jaldak	40%	0%	0%	17%	43%	50%	100%	100%	100%	100%
Shinkay	75%	17%	4%	13%	25%	54%	91%	96%	100%	96%
Mizan	20%	53%	100%	13%	67%	53%	77%	73%	100%	100%
Arghandab (Zabul)	29%	88%	100%	100%	33%	54%	86%	83%	100%	100%
Shah Joi	33%	62%	97%	77%	49%	51%	45%	28%	100%	100%
Daychopan	25%	67%	100%	100%	4%	50%	88%	83%	100%	100%
Atghar	94%	44%	50%	0%	0%	50%	94%	83%	100%	100%
Nawbahar	52%	10%	38%	29%	38%	48%	100%	100%	100%	100%
Shamul Zai	85%	30%	33%	15%	45%	58%	88%	97%	100%	100%
Kakar	15%	26%	100%	89%	22%	56%	83%	67%	96%	93%
Western Region										
Badghis Province										
Qala-e-Naw	60%	18%	32%	38%	50%	10%	82%	83%	100%	97%
Ab Kamari	67%	64%	43%	43%	74%	45%	94%	83%	100%	100%
Muqur (Badghis)	17%	33%	33%	17%	33%	50%	89%	67%	100%	100%
Qadis	57%	37%	67%	20%	37%	20%	91%	73%	100%	100%
Bala Murghab	0%	4%	63%	75%	8%	0%	96%	100%	100%	100%
Jawand	86%	78%	46%	100%	70%	36%	16%	12%	100%	96%
Ghormach	0%	50%	88%	75%	4%	0%	96%	92%	100%	100%
Farah Province										
Farah	7%	18%	7%	0%	7%	4%	100%	75%	100%	100%
Pushtrod	67%	67%	78%	0%	22%	0%	100%	56%	100%	100%
Khak-e-Safed	100%	75%	0%	0%	0%	58%	67%	67%	83%	67%
Qala-e-Kah	0%	0%	19%	0%	38%	0%	38%	33%	100%	100%
Shibkoh	17%	17%	0%	0%	92%	0%	17%	8%	100%	100%
Bala Buluk	86%	86%	24%	0%	48%	100%	10%	10%	38%	33%
Anar Dara	0%	0%	0%	0%	0%	0%	33%	57%	100%	100%
Bakwa	0%	0%	0%	0%	0%	7%	87%	87%	100%	100%

Disaggregation Region/province	KIs in settlements reporting on									
	NUTRITION		Water, Hygiene and Sanitation (WASH)				EDUCATION			
	% of KIs reporting most households in the settlement had been unaware of nutrition services ⁵	% of KIs reporting 'No nutrition services available in settlement' as most urgent nutrition concern	% of KIs reporting most people are not able to access sufficient QUANTITY of water ¹²	% of KIs reporting main source of drinking water is unimproved ¹³	% of KIs reporting water-points are too far or difficult to reach	% of KIs reporting most commonly used latrines are unimproved ¹⁴	% of KIs reporting 'Lack of teaching and learning materials' was the main barrier children faced to attending a school		% of KIs reporting it is safe for all children (6- 17 years) to travel to and be at schools	
National level	39%	35%	47%	35%	36%	39%	67%	44%	94%	71%
Lash-e-Juwayn	0%	0%	0%	67%	6%	83%	100%	22%	100%	100%
Gulistan	0%	0%	0%	0%	0%	0%	68%	70%	100%	100%
Pur Chaman	18%	21%	0%	74%	61%	89%	72%	68%	100%	100%
Ghor Province										
Feroz Koh	43%	49%	45%	68%	45%	49%	83%	25%	96%	28%
Do Layna	86%	43%	29%	81%	38%	57%	47%	43%	86%	24%
Dawlatyar	71%	71%	33%	57%	10%	57%	76%	14%	100%	5%
Charsadra	33%	56%	67%	33%	22%	78%	100%	0%	100%	0%
Pasaband	88%	17%	46%	85%	67%	94%	33%	13%	96%	4%
Shahrak	74%	89%	56%	89%	26%	15%	48%	44%	93%	78%
Lal Wa Sarjangal	100%	63%	2%	61%	72%	46%	56%	18%	100%	7%
Taywarah	84%	66%	91%	91%	41%	34%	38%	47%	94%	50%
Tolak	83%	96%	67%	83%	25%	4%	59%	46%	92%	58%
Saghar	93%	87%	93%	93%	87%	20%	50%	33%	100%	80%
Herat Province										
Herat	44%	24%	13%	2%	11%	0%	55%	38%	89%	67%
Injil	58%	63%	27%	3%	22%	22%	51%	45%	93%	82%
Guzara	78%	70%	56%	23%	41%	30%	43%	44%	78%	52%
Karukh	93%	53%	20%	57%	43%	0%	33%	30%	100%	63%
Zindajan	92%	63%	29%	8%	17%	46%	37%	54%	83%	83%
Pashtun Zarghun	15%	13%	67%	51%	38%	69%	94%	85%	67%	54%
Kushk	72%	26%	69%	10%	26%	15%	61%	56%	100%	69%
Gulran	27%	7%	100%	47%	77%	53%	93%	100%	100%	100%
Adraskan	25%	21%	71%	13%	92%	4%	57%	33%	79%	79%
Kushk-e-Kuhna	27%	3%	90%	67%	67%	30%	93%	100%	100%	100%
Ghoryan	45%	42%	48%	52%	48%	48%	39%	33%	76%	67%
Obe	0%	7%	17%	47%	57%	77%	73%	80%	100%	100%
Kohsan	33%	0%	76%	24%	52%	33%	86%	86%	100%	100%
Shindand	14%	5%	37%	8%	88%	15%	52%	40%	91%	85%
Farsi	8%	0%	67%	33%	92%	0%	70%	33%	71%	29%
Chisht-e-Sharif	0%	26%	59%	74%	96%	93%	96%	96%	100%	100%

PROTECTION

Key Findings

- **Child (17 or younger) marriage** among **boys and girls** was more frequently reported **among KIs in rural areas** (23%) compared to urban areas (16%). Reporting was also notably higher in Jawzjan (71%), Herat (62%) and Ghor (60%) provinces.
- Almost **half of KIs in Ghor (48%) and Herat (38%)** reported that **women and girls avoided social/community areas due to safety reasons**.

Top 5 provinces where KIs reported being aware of the presence of explosive hazards in or near (5km) settlements, which poses significant risk to civilian's life

Helmand	47%
Jawzjan	44%
Paktya	28%
Kandahar	23%
Nangarhar	18%

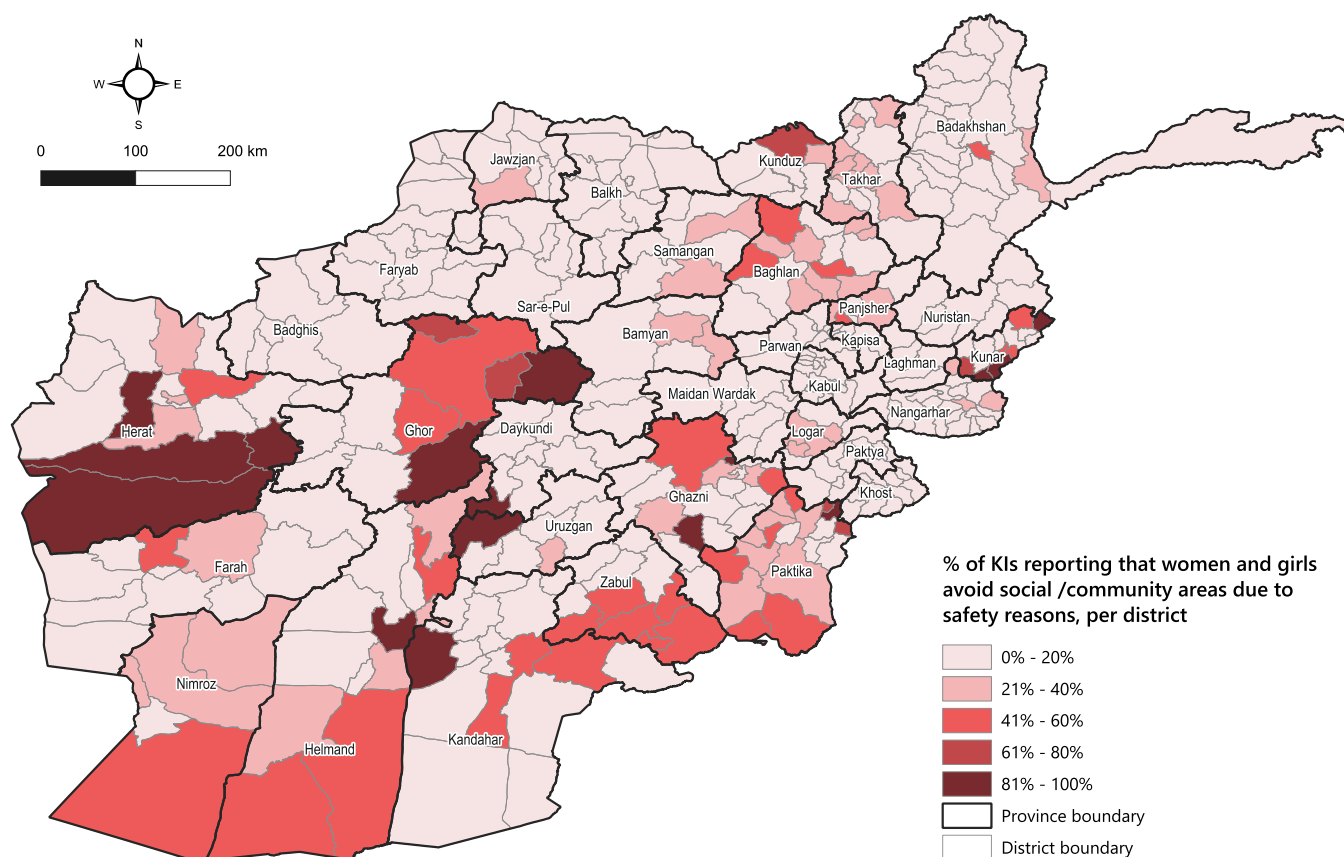


About **33%** of KIs reported almost all households (76-100%) or many households (51-75%) had school-aged **boys** (under 18) engaging in employment outside their home



About **9%** of KIs reported almost all households (76-100%) or many households (51-75%) had school-aged **girls** (under 18) engaging in employment outside their home

Map 5: Protection



Disaggregation Region/province	KIs in settlements reporting on								
	PROTECTION of households								
	% of KIs reporting on protection incidents across different ages				% of KIs reporting being aware of boys or girls aged 17 or younger that were married ¹	% of KIs reporting women and girls avoid social/community areas in or around the settlement due to safety concerns	% of KIs reporting aware of the presence of any explosive hazards ¹⁵	% of KIs reporting in few households (1 - 25%) children under 18 are working outside the household	
	Debt-related harassment or intimidation	Harassment/intimidation	Assaulted without a weapon (hit, slapped, punched)	Forced/early marriage				Boy (17 or younger)	Girl (17 or younger)
	Men (18 or older)	Women (18 or older)	Boy (17 or younger)	Girl (17 or younger)					
National level	16%	3%	4%	11%	23%	16%	8%	27%	21%
Regional level									
Capital	0%	1%	0%	0%	5%	4%	4%	37%	30%
Central Highland	7%	1%	2%	1%	5%	5%	0%	9%	16%
Eastern	13%	0%	3%	0%	12%	12%	10%	37%	12%
North Eastern	19%	6%	1%	8%	22%	18%	4%	30%	23%
Northern	12%	3%	1%	15%	41%	3%	6%	24%	26%
South Eastern	14%	5%	13%	10%	24%	19%	8%	30%	19%
Southern	46%	4%	4%	15%	13%	26%	25%	26%	12%
Western	7%	1%	2%	29%	52%	30%	3%	18%	26%
Provincial level									
Central Highland									
Bamyan	0%	0%	0%	0%	2%	4%	0%	3%	4%
Daykundi	13%	1%	4%	2%	6%	6%	0%	14%	28%
Capital									
Kabul	0%	1%	1%	1%	8%	0%	3%	34%	34%
Kapisa	0%	1%	0%	0%	4%	0%	0%	72%	22%
Logar	0%	0%	0%	2%	4%	18%	4%	27%	22%
Maidan Wardak	0%	0%	0%	0%	2%	0%	4%	33%	36%
Panjsher	1%	0%	0%	0%	0%	26%	1%	49%	3%
Parwan	0%	1%	0%	0%	9%	0%	8%	25%	37%
Eastern									
Kunar	9%	0%	0%	0%	11%	30%	4%	48%	5%
Laghman	21%	0%	0%	0%	15%	0%	0%	41%	43%
Nangarhar	15%	0%	8%	0%	4%	10%	18%	38%	6%
Nuristan	0%	0%	0%	1%	39%	0%	7%	2%	4%
North Eastern									
Badakhshan	13%	4%	0%	5%	21%	6%	4%	32%	30%
Baghlan	30%	6%	1%	23%	29%	28%	4%	28%	26%
Kunduz	19%	0%	3%	4%	24%	17%	3%	32%	9%
Takhar	16%	13%	2%	0%	16%	24%	5%	29%	19%

Disaggregation Region/province	KIs in settlements reporting on								
	PROTECTION of households								
	% of KIs reporting on protection incidents across different ages				% of KIs reporting being aware of boys or girls aged 17 or younger that were married ¹	% of KIs reporting women and girls avoid social/community areas in or around the settlement due to safety concerns	% of KIs reporting aware of the presence of any explosive hazards ¹⁵	% of KIs reporting in few households (1 - 25%) children under 18 are working outside the household	
	Debt-related harassment or intimidation	Harassment/intimidation	Assaulted without a weapon (hit, slapped, punched)	Forced/early marriage				Boy (17 or younger)	Girl (17 or younger)
	Men (18 or older)	Women (18 or older)	Boy (17 or younger)	Girl (17 or younger)					
National level	16%	3%	4%	11%	23%	16%	8%	27%	21%
Northern									
Balkh	4%	0%	4%	6%	18%	0%	1%	39%	37%
Faryab	3%	0%	0%	8%	46%	0%	1%	6%	16%
Jawzjan	60%	4%	0%	45%	71%	10%	44%	4%	45%
Samangan	22%	18%	0%	14%	45%	13%	0%	53%	12%
Sar-e-Pul	0%	0%	0%	26%	53%	1%	4%	5%	24%
South Eastern									
Ghazni	12%	0%	13%	4%	13%	23%	4%	17%	16%
Khost	31%	29%	29%	0%	12%	4%	0%	51%	29%
Paktika	17%	1%	10%	35%	51%	34%	4%	43%	17%
Paktya	1%	0%	0%	1%	23%	1%	28%	19%	19%
Southern									
Helmand	55%	6%	8%	39%	24%	31%	47%	33%	10%
Kandahar	34%	2%	0%	1%	3%	17%	23%	9%	29%
Nimroz	1%	0%	19%	0%	0%	29%	0%	24%	1%
Uruzgan	34%	0%	0%	6%	7%	21%	1%	27%	1%
Zabul	67%	4%	1%	3%	17%	30%	9%	37%	1%
Western									
Badghis	0%	3%	2%	42%	43%	2%	5%	35%	56%
Farah	12%	0%	7%	16%	25%	7%	3%	17%	34%
Ghor	11%	1%	2%	12%	60%	48%	1%	13%	11%
Herat	5%	2%	0%	43%	62%	38%	4%	14%	23%

Disaggregation Province/district	KIs in settlements reporting on								
	PROTECTION of households								
	% of KIs reporting on protection incidents across different ages				% of KIs reporting being aware of boys or girls aged 17 or younger that were married ¹	% of KIs reporting women and girls avoid social/community areas in or around the settlement due to safety concerns	% of KIs reporting aware of the presence of any explosive hazards ¹⁵	% of KIs reporting in few households (1 - 25%) children under 18 are working outside the household	
	Debt-related harassment or intimidation	Harassment/intimidation	Assaulted without a weapon (hit, slapped, punched)	Forced/early marriage				Boy (17 or younger)	Girl (17 or younger)
	Men (18 or older)	Women (18 or older)	Boy (17 or younger)	Girl (17 or younger)					
National level	16%	3%	4%	11%	23%	16%	8%	27%	21%
District level									
Central Highland Region									
Bamyan Province									
Bamyan	4%	0%	4%	0%	0%	7%	4%	22%	15%
Shibar	0%	0%	0%	0%	0%	24%	0%	0%	5%
Sayghan	0%	0%	0%	0%	0%	22%	0%	0%	0%
Kahmard	0%	0%	0%	0%	0%	0%	0%	0%	20%
Yakawlang	0%	0%	0%	0%	2%	0%	0%	4%	4%
Panjab	0%	0%	0%	0%	2%	0%	0%	0%	0%
Waras	0%	0%	0%	0%	5%	1%	0%	1%	2%
Daykundi Province									
Nili	4%	0%	0%	0%	0%	0%	0%	8%	63%
Shahrestan	2%	0%	0%	0%	7%	2%	0%	9%	5%
Ashtarlay	17%	3%	7%	0%	10%	0%	0%	12%	23%
Khedir	0%	0%	11%	0%	0%	0%	0%	29%	32%
Kiti	77%	3%	0%	7%	7%	3%	0%	10%	83%
Miramor	0%	0%	0%	0%	8%	0%	0%	11%	24%
Sang-e-Takht	0%	0%	7%	0%	0%	16%	0%	20%	5%
Kajran	73%	3%	0%	23%	23%	83%	0%	20%	83%
Patoo	0%	0%	0%	8%	17%	8%	0%	13%	21%
Capital Region									
Kabul Province									
Kabul	0%	7%	4%	0%	2%	2%	4%	36%	33%
Paghman	0%	0%	0%	0%	10%	0%	0%	29%	43%
Chahar Asyab	0%	0%	0%	0%	6%	0%	11%	39%	33%
Bagrami	0%	0%	0%	11%	11%	0%	0%	39%	22%
Deh Sabz	0%	0%	0%	0%	7%	0%	0%	13%	33%
Shakar Dara	0%	0%	0%	5%	10%	0%	10%	57%	14%
Musahi	0%	0%	0%	0%	0%	0%	0%	33%	33%
Mir Bacha Kot	0%	0%	0%	0%	0%	0%	8%	8%	0%
Khak-e-Jabbar	0%	0%	0%	0%	8%	0%	0%	17%	33%

Disaggregation Province/district	KIs in settlements reporting on								
	PROTECTION of households								
	% of KIs reporting on protection incidents across different ages				% of KIs reporting being aware of boys or girls aged 17 or younger that were married ¹	% of KIs reporting women and girls avoid social/community areas in or around the settlement due to safety concerns	% of KIs reporting aware of the presence of any explosive hazards ¹⁵	% of KIs reporting in few households (1 - 25%) children under 18 are working outside the household	
	Debt-related harassment or intimidation	Harassment/intimidation	Assaulted without a weapon (hit, slapped, punched)	Forced/early marriage				Boy (17 or younger)	Girl (17 or younger)
	Men (18 or older)	Women (18 or older)	Boy (17 or younger)	Girl (17 or younger)					
National level	16%	3%	4%	11%	23%	16%	8%	27%	21%
Kalakan	0%	0%	0%	0%	8%	0%	0%	17%	42%
Guldara	0%	0%	0%	0%	0%	0%	11%	44%	0%
Farza	0%	0%	0%	0%	33%	0%	0%	47%	53%
Estalef	0%	0%	0%	0%	0%	0%	0%	11%	0%
Qarabagh (Kabul)	0%	0%	0%	0%	33%	0%	0%	50%	50%
Surobi (Kabul)	0%	0%	0%	0%	7%	0%	4%	41%	48%
Kapisa Province									
Mahmood-e-Raqi	0%	0%	0%	0%	13%	0%	0%	54%	29%
Hisa-e-Duwum Kohistan	0%	6%	0%	0%	0%	0%	0%	72%	44%
Koh Band	0%	0%	0%	0%	0%	0%	0%	67%	28%
Hisa-e-Awal Kohistan	0%	0%	0%	0%	0%	0%	0%	87%	47%
Nijrab	0%	0%	0%	0%	4%	0%	0%	64%	0%
Tagab (Kapisa)	0%	0%	0%	0%	6%	0%	0%	88%	6%
Alasay	0%	0%	0%	0%	7%	0%	0%	67%	33%
Logar Province									
Pul-e-Alam	0%	0%	0%	4%	7%	30%	7%	33%	41%
Baraki Barak	0%	0%	0%	0%	0%	24%	0%	0%	33%
Charkh	0%	0%	0%	7%	13%	27%	13%	0%	0%
Khoshi	0%	0%	0%	0%	0%	22%	11%	0%	0%
Mohammad Agha	0%	0%	0%	0%	0%	8%	0%	58%	4%
Kharwar	0%	0%	0%	5%	5%	0%	0%	42%	37%
Azra	0%	0%	0%	0%	8%	0%	0%	33%	8%
Maidan Wardak Province									
Maydan Shahr	0%	0%	0%	0%	6%	0%	0%	44%	17%
Nerkh	0%	0%	0%	0%	10%	0%	10%	38%	19%
Jalrez	0%	0%	0%	0%	12%	0%	12%	35%	12%
Chak-e-Wardak	0%	0%	0%	0%	0%	0%	20%	47%	7%
Saydabad	0%	0%	0%	0%	0%	0%	7%	52%	11%

Disaggregation Province/district	KIs in settlements reporting on								
	PROTECTION of households								
	% of KIs reporting on protection incidents across different ages				% of KIs reporting being aware of boys or girls aged 17 or younger that were married ¹	% of KIs reporting women and girls avoid social/community areas in or around the settlement due to safety concerns	% of KIs reporting aware of the presence of any explosive hazards ¹⁵	% of KIs reporting in few households (1 - 25%) children under 18 are working outside the household	
	Debt-related harassment or intimidation	Harassment/intimidation	Assaulted without a weapon (hit, slapped, punched)	Forced/early marriage				Boy (17 or younger)	Girl (17 or younger)
	Men (18 or older)	Women (18 or older)	Boy (17 or younger)	Girl (17 or younger)					
National level	16%	3%	4%	11%	23%	16%	8%	27%	21%
Daymirdad	0%	0%	0%	0%	0%	0%	0%	69%	6%
Hesa-e-Awal Behsud	0%	0%	0%	0%	0%	0%	0%	3%	97%
Jaghata (Wardak)	0%	7%	0%	0%	0%	0%	0%	80%	13%
Markaz-e-Behsud	0%	0%	1%	0%	0%	0%	0%	23%	43%
Panjsher Province									
Bazarak	0%	0%	0%	0%	0%	8%	0%	42%	0%
Rukha	0%	0%	0%	0%	0%	7%	0%	53%	0%
Dara	0%	0%	0%	0%	0%	35%	0%	58%	0%
Khenj	5%	0%	0%	0%	0%	30%	0%	50%	10%
Onaba	0%	0%	0%	0%	0%	53%	7%	33%	0%
Shutul	0%	0%	0%	0%	0%	33%	0%	56%	0%
Paryan	0%	0%	0%	0%	0%	0%	0%	43%	0%
Parwan Province									
Charikar	0%	0%	0%	0%	3%	0%	0%	33%	50%
Bagram	4%	0%	0%	0%	8%	0%	4%	17%	21%
Shinwari	0%	0%	0%	0%	33%	0%	10%	29%	24%
Sayed Khel	0%	0%	0%	0%	0%	0%	0%	20%	56%
Jabal Saraj	0%	0%	0%	0%	0%	0%	11%	28%	67%
Salang	0%	7%	0%	0%	0%	0%	7%	13%	80%
Ghorband	0%	0%	0%	0%	15%	0%	10%	55%	35%
Koh-e-Safi	0%	0%	0%	0%	0%	0%	13%	13%	19%
Surkh-e-Parsa	0%	0%	0%	0%	13%	0%	4%	17%	22%
Shekh Ali	0%	0%	0%	0%	0%	0%	29%	14%	10%
Eastern Region									
Kunar Province									
Asad Abad	17%	0%	0%	0%	0%	56%	0%	39%	0%
Marawara	0%	0%	0%	0%	0%	42%	0%	58%	0%
Watapur	0%	0%	0%	0%	46%	0%	4%	0%	38%
Narang	0%	0%	0%	0%	0%	0%	0%	44%	6%
Sar Kani	39%	0%	0%	0%	0%	89%	0%	56%	0%

Disaggregation Province/district	KIs in settlements reporting on								
	PROTECTION of households								
	% of KIs reporting on protection incidents across different ages				% of KIs reporting being aware of boys or girls aged 17 or younger that were married ¹	% of KIs reporting women and girls avoid social/community areas in or around the settlement due to safety concerns	% of KIs reporting aware of the presence of any explosive hazards ¹⁵	% of KIs reporting in few households (1 - 25%) children under 18 are working outside the household	
	Debt-related harassment or intimidation	Harassment/intimidation	Assaulted without a weapon (hit, slapped, punched)	Forced/early marriage				Boy (17 or younger)	Girl (17 or younger)
National level	16%	3%	4%	11%	23%	16%	8%	27%	21%
Shigal	0%	0%	0%	0%	52%	0%	19%	16%	24%
Dara-e-Pech	0%	0%	0%	0%	11%	0%	17%	100%	0%
Bar Kunar	0%	0%	0%	0%	0%	0%	0%	40%	0%
Chawkay	0%	0%	0%	0%	0%	0%	4%	21%	0%
Khas Kunar	39%	0%	0%	0%	0%	89%	0%	78%	6%
Ghazi Abad	13%	0%	0%	0%	21%	54%	0%	4%	0%
Dangam	0%	0%	0%	0%	0%	0%	0%	90%	0%
Chapa Dara	0%	0%	0%	0%	0%	0%	0%	100%	0%
Nurgal	14%	0%	0%	0%	10%	76%	0%	52%	0%
Nari	17%	0%	0%	0%	11%	83%	0%	0%	6%
Laghman Province									
Mehtarlam	31%	0%	0%	0%	12%	0%	0%	45%	45%
Qarghayee	30%	0%	0%	0%	15%	0%	0%	48%	44%
Alishang	6%	0%	0%	0%	18%	0%	0%	36%	42%
Alingar	0%	0%	0%	0%	15%	0%	0%	38%	38%
Dawlatshah	21%	0%	0%	0%	21%	0%	0%	29%	42%
Nangarhar Province									
Jalalabad	0%	0%	0%	0%	0%	0%	7%	47%	7%
Behsud	8%	0%	8%	0%	8%	8%	17%	46%	21%
Surkh Rod	19%	0%	8%	0%	3%	14%	6%	33%	0%
Chaparhar	19%	2%	5%	0%	7%	12%	5%	24%	2%
Kama	0%	0%	0%	0%	0%	6%	22%	50%	6%
Kuz Kunar	0%	0%	0%	0%	0%	0%	6%	33%	0%
Rodat	17%	0%	0%	0%	8%	0%	33%	25%	8%
Khogyani	24%	0%	15%	0%	0%	15%	15%	36%	0%
Bati Kot	39%	0%	28%	0%	0%	28%	0%	72%	11%
Deh Bala	22%	0%	0%	0%	7%	0%	37%	30%	11%
Pachir Wa Agam	24%	0%	19%	0%	0%	19%	10%	52%	0%
Dara-e-Nur	33%	0%	33%	0%	0%	33%	0%	50%	0%
Kot	11%	0%	0%	0%	0%	0%	0%	33%	33%
Goshta	17%	0%	6%	0%	0%	11%	0%	56%	6%

Disaggregation Province/district	KIs in settlements reporting on								
	PROTECTION of households								
	% of KIs reporting on protection incidents across different ages				% of KIs reporting being aware of boys or girls aged 17 or younger that were married ¹	% of KIs reporting women and girls avoid social/community areas in or around the settlement due to safety concerns	% of KIs reporting aware of the presence of any explosive hazards ¹⁵	% of KIs reportting in few households (1 - 25%) children under 18 are working outside the household	
	Debt-related harassment or intimidation	Harassment/intimidation	Assaulted without a weapon (hit, slapped, punched)	Forced/early marriage				Boy (17 or younger)	Girl (17 or younger)
National level	16%	3%	4%	11%	23%	16%	8%	27%	21%
Achin	19%	0%	14%	0%	5%	14%	33%	38%	0%
Shinwar	14%	0%	10%	0%	0%	14%	29%	33%	5%
Muhmand Dara	8%	0%	0%	0%	8%	0%	17%	17%	0%
Lalpoor	28%	0%	22%	0%	0%	22%	28%	50%	6%
Sherzad	10%	0%	0%	0%	10%	0%	30%	33%	10%
Nazyan	19%	0%	5%	0%	5%	14%	38%	33%	0%
Hesarak	0%	0%	0%	0%	5%	0%	29%	24%	10%
Dur Baba	12%	0%	6%	0%	9%	15%	18%	45%	6%
Nuristan Province									
Parun	0%	0%	0%	0%	47%	0%	0%	0%	0%
Waygal	0%	0%	0%	0%	39%	0%	0%	0%	0%
Wama	0%	0%	0%	0%	33%	0%	0%	0%	0%
Nurgaram	0%	0%	0%	0%	61%	0%	0%	0%	0%
Duab	0%	0%	0%	6%	28%	0%	0%	11%	0%
Kamdesb	0%	0%	0%	0%	0%	0%	33%	0%	14%
Mandol	0%	0%	0%	0%	87%	0%	0%	0%	0%
Barg-e-Matal	5%	0%	0%	0%	5%	0%	11%	5%	16%
North Eastern Region									
Badakhshan Province									
Fayzabad (Badakhshan)	7%	7%	0%	0%	21%	12%	0%	30%	7%
Argo	7%	13%	0%	0%	33%	7%	3%	7%	3%
Arghanj Khwah	0%	0%	0%	0%	2%	0%	0%	18%	0%
Yaftal-e-Sufia	4%	0%	0%	0%	0%	4%	0%	50%	42%
Khash	10%	0%	0%	0%	10%	0%	0%	0%	0%
Baharak (Badakhshan)	0%	21%	0%	3%	7%	45%	0%	17%	3%
Darayem	11%	0%	0%	0%	6%	6%	0%	6%	0%
Kohestan (Badakhshan)	63%	10%	0%	20%	50%	0%	13%	53%	97%
Yawan	17%	8%	0%	0%	54%	0%	4%	25%	42%
Jorm	0%	0%	0%	0%	0%	0%	0%	17%	0%

Disaggregation Province/district	KIs in settlements reporting on								
	PROTECTION of households								
	% of KIs reporting on protection incidents across different ages				% of KIs reporting being aware of boys or girls aged 17 or younger that were married ¹	% of KIs reporting women and girls avoid social/community areas in or around the settlement due to safety concerns	% of KIs reporting aware of the presence of any explosive hazards ¹⁵	% of KIs reporting in few households (1 - 25%) children under 18 are working outside the household	
	Debt-related harassment or intimidation	Harassment/intimidation	Assaulted without a weapon (hit, slapped, punched)	Forced/early marriage				Boy (17 or younger)	Girl (17 or younger)
National level	16%	3%	4%	11%	23%	16%	8%	27%	21%
Teshkan	0%	0%	0%	0%	7%	0%	7%	4%	26%
Shuhada	0%	0%	0%	0%	11%	11%	0%	44%	39%
Shahr-e-Buzurg	0%	0%	5%	0%	7%	0%	0%	19%	65%
Raghestan	71%	8%	0%	0%	29%	0%	0%	58%	83%
Kishm	2%	0%	0%	0%	30%	0%	0%	49%	44%
Warduj	0%	0%	0%	0%	0%	8%	0%	33%	46%
Tagab (Badakhshan)	0%	0%	0%	0%	31%	0%	0%	95%	86%
Yamgan	0%	0%	0%	0%	0%	0%	0%	11%	0%
Shighnan	0%	0%	0%	0%	5%	0%	0%	29%	33%
Khwhan	7%	0%	0%	48%	48%	0%	19%	33%	11%
Kofab	11%	0%	0%	37%	52%	0%	15%	44%	0%
Darwaz-e-Paen	35%	0%	0%	0%	31%	2%	20%	25%	0%
Eshkashem	0%	0%	0%	0%	0%	28%	0%	22%	44%
Shaki	4%	0%	0%	54%	46%	0%	17%	42%	0%
Zebak	0%	0%	0%	0%	7%	7%	0%	20%	27%
Keran Wa Monjan	0%	0%	0%	0%	0%	0%	0%	3%	0%
Darwaz-e-Balla	27%	0%	0%	10%	43%	3%	27%	43%	0%
Wakhan	0%	0%	0%	0%	0%	18%	0%	13%	46%
Baghlan Province									
Pul-e-Khumri	26%	3%	3%	36%	21%	33%	5%	28%	44%
Dahana-e-Ghori	41%	19%	0%	63%	70%	59%	4%	11%	37%
Doshi	17%	0%	0%	22%	33%	17%	6%	44%	22%
Nahrin	17%	0%	0%	17%	22%	22%	0%	33%	28%
Baghlan-e-Jadid	42%	8%	0%	27%	42%	44%	4%	17%	31%
Khinjan	33%	0%	0%	11%	28%	22%	22%	61%	6%
Andarab	17%	0%	0%	0%	11%	28%	6%	28%	11%
Deh Salah	31%	0%	3%	28%	28%	44%	0%	25%	36%
Khwaja Hejran	31%	0%	0%	11%	28%	14%	0%	25%	19%

Disaggregation Province/district	KIs in settlements reporting on								
	PROTECTION of households								
	% of KIs reporting on protection incidents across different ages				% of KIs reporting being aware of boys or girls aged 17 or younger that were married ¹	% of KIs reporting women and girls avoid social/community areas in or around the settlement due to safety concerns	% of KIs reporting aware of the presence of any explosive hazards ¹⁵	% of KIs reporting in few households (1 - 25%) children under 18 are working outside the household	
	Debt-related harassment or intimidation	Harassment/intimidation	Assaulted without a weapon (hit, slapped, punched)	Forced/early marriage				Boy (17 or younger)	Girl (17 or younger)
	Men (18 or older)	Women (18 or older)	Boy (17 or younger)	Girl (17 or younger)					
National level	16%	3%	4%	11%	23%	16%	8%	27%	21%
Burka	24%	0%	0%	0%	10%	0%	5%	67%	0%
Tala Wa Barfak	39%	6%	0%	14%	19%	14%	11%	17%	19%
Pul-e-Hisar	29%	21%	8%	17%	17%	29%	4%	17%	33%
Khost Wa Fereng	47%	20%	0%	0%	7%	0%	0%	7%	0%
Guzargah-e-Noor	11%	0%	0%	17%	39%	33%	0%	39%	33%
Fereng Wa Gharu	33%	0%	0%	33%	33%	33%	0%	25%	50%
Kunduz Province									
Kunduz	9%	0%	1%	1%	12%	9%	4%	20%	10%
Chahar Darah	0%	0%	0%	0%	29%	0%	0%	31%	0%
Ali Abad	0%	0%	0%	0%	3%	0%	0%	42%	0%
Khan Abad	63%	0%	0%	0%	0%	0%	0%	62%	3%
Imam Sahib	38%	1%	16%	13%	47%	62%	5%	22%	19%
Dasht-e-Archi	0%	0%	0%	13%	53%	27%	3%	23%	13%
Qala-e-Zal	0%	0%	0%	0%	44%	0%	0%	61%	0%
Takhar Province									
Taloqan	9%	10%	3%	0%	1%	39%	15%	28%	16%
Hazar Sumuch	0%	0%	13%	0%	33%	27%	0%	13%	0%
Baharak (Takhar)	17%	17%	2%	0%	21%	33%	6%	26%	20%
Bangi	24%	12%	0%	0%	15%	12%	0%	48%	12%
Chal	29%	17%	0%	0%	19%	17%	2%	13%	19%
Namak Ab	24%	19%	0%	0%	14%	19%	14%	29%	19%
Kalafgan	7%	7%	0%	2%	17%	7%	0%	17%	10%
Farkhar	0%	2%	10%	0%	3%	22%	3%	5%	0%
Khwaja Ghar	16%	16%	8%	0%	16%	36%	8%	36%	28%
Rostaq	23%	13%	0%	0%	20%	13%	3%	20%	23%
Eshkamesh	26%	26%	0%	4%	22%	26%	0%	37%	33%
Dasht-e-Qala	19%	19%	0%	0%	10%	19%	0%	48%	19%
Warsaj	10%	8%	0%	0%	25%	16%	2%	29%	18%

Disaggregation Province/district	KIs in settlements reporting on								
	PROTECTION of households								
	% of KIs reporting on protection incidents across different ages				% of KIs reporting being aware of boys or girls aged 17 or younger that were married ¹	% of KIs reporting women and girls avoid social/community areas in or around the settlement due to safety concerns	% of KIs reporting aware of the presence of any explosive hazards ¹⁵	% of KIs reporting in few households (1 - 25%) children under 18 are working outside the household	
	Debt-related harassment or intimidation	Harassment/intimidation	Assaulted without a weapon (hit, slapped, punched)	Forced/early marriage				Boy (17 or younger)	Girl (17 or younger)
	Men (18 or older)	Women (18 or older)	Boy (17 or younger)	Girl (17 or younger)					
National level	16%	3%	4%	11%	23%	16%	8%	27%	21%
Khwaja Bahawuddin	10%	10%	7%	0%	20%	30%	3%	33%	20%
Darqad	5%	10%	10%	0%	29%	19%	0%	19%	10%
Chahab	36%	17%	0%	0%	19%	22%	0%	44%	39%
Yangi Qala	13%	13%	0%	0%	23%	13%	0%	57%	20%
Northern Region									
Balkh Province									
Mazar-e-Sharif	2%	0%	6%	2%	6%	0%	0%	45%	36%
Nahr-e-Shahi	0%	0%	0%	0%	6%	0%	0%	33%	39%
Dehdadi	0%	0%	0%	0%	11%	0%	0%	44%	39%
Charkent	0%	0%	0%	19%	26%	4%	0%	44%	52%
Marmul	0%	0%	0%	7%	33%	0%	0%	47%	40%
Balkh	5%	0%	0%	5%	28%	0%	2%	33%	40%
Sholgareh	3%	0%	0%	3%	27%	0%	0%	53%	37%
Chemtal	3%	0%	0%	6%	25%	0%	0%	22%	36%
Dawlatabad (Balkh)	0%	0%	0%	0%	13%	0%	7%	47%	27%
Khulm	7%	0%	0%	4%	11%	0%	0%	48%	37%
Char Bolak	6%	0%	0%	15%	36%	0%	0%	21%	36%
Shortepa	0%	0%	0%	0%	0%	0%	0%	33%	33%
Kaldar	0%	0%	0%	0%	7%	0%	0%	40%	13%
Keshendeh	15%	0%	11%	11%	19%	0%	4%	37%	37%
Zari	10%	0%	14%	14%	33%	0%	0%	43%	38%
Sharak-e-Hayratan	0%	0%	0%	0%	0%	0%	0%	56%	22%
Faryab Province									
Maymana	7%	0%	0%	15%	37%	0%	0%	33%	30%
Pashtun Kot	3%	0%	0%	0%	38%	0%	0%	3%	19%
Khwaja Sabz Posh	0%	0%	0%	0%	50%	0%	0%	17%	0%
Almar	0%	0%	0%	0%	58%	0%	0%	0%	0%
Bilcheragh	7%	0%	0%	0%	87%	0%	0%	7%	0%

Disaggregation Province/district	KIs in settlements reporting on								
	PROTECTION of households								
	% of KIs reporting on protection incidents across different ages				% of KIs reporting being aware of boys or girls aged 17 or younger that were married ¹	% of KIs reporting women and girls avoid social/community areas in or around the settlement due to safety concerns	% of KIs reporting aware of the presence of any explosive hazards ¹⁵	% of KIs reporting in few households (1 - 25%) children under 18 are working outside the household	
	Debt-related harassment or intimidation	Harassment/intimidation	Assaulted without a weapon (hit, slapped, punched)	Forced/early marriage				Boy (17 or younger)	Girl (17 or younger)
	Men (18 or older)	Women (18 or older)	Boy (17 or younger)	Girl (17 or younger)					
National level	16%	3%	4%	11%	23%	16%	8%	27%	21%
Shirin Tagab	0%	0%	0%	25%	69%	0%	0%	0%	0%
Qaysar	4%	0%	0%	26%	19%	0%	0%	7%	0%
Gurzewan	5%	0%	0%	0%	71%	0%	0%	0%	0%
Dawlat Abad (Faryab)	11%	0%	0%	0%	33%	0%	11%	11%	22%
Kohistan (Faryab)	0%	0%	0%	0%	72%	0%	0%	0%	78%
Qaram Qul	0%	0%	0%	17%	50%	0%	0%	0%	0%
Qurghan	0%	0%	0%	22%	44%	0%	0%	6%	11%
Andkhoy	0%	0%	0%	4%	33%	0%	0%	0%	4%
Khan-e-Char Bagh	11%	0%	0%	0%	33%	0%	0%	11%	22%
Jawzjan Province									
Shiberghan	33%	11%	0%	15%	44%	30%	48%	4%	56%
Khwaja Dukoh	50%	0%	0%	78%	78%	0%	28%	0%	28%
Khanaqa	53%	0%	0%	73%	93%	0%	33%	0%	47%
Mingajik	67%	0%	0%	71%	81%	0%	29%	5%	29%
Qush Tepa	89%	0%	0%	56%	78%	0%	44%	0%	44%
Khamyab	75%	0%	0%	58%	67%	0%	25%	25%	25%
Aqcha	56%	0%	0%	11%	89%	0%	56%	22%	44%
Fayzabad (Jawzjan)	90%	0%	0%	70%	90%	0%	50%	0%	50%
Mardyan	67%	0%	0%	67%	67%	0%	33%	0%	33%
Qarqin	67%	0%	0%	67%	75%	0%	33%	0%	33%
Darzab	78%	0%	0%	78%	89%	0%	44%	0%	33%
Samangan Province									
Aybak	0%	29%	0%	0%	33%	24%	0%	29%	5%
Hazrat-e-Sultan	0%	29%	0%	3%	53%	16%	0%	16%	5%
Khuram Wa Sarbagh	0%	38%	0%	0%	38%	4%	0%	63%	0%
Feroz Nakhchir	0%	33%	0%	0%	33%	0%	0%	58%	0%
Ruy-e-Duab	44%	0%	0%	11%	41%	30%	0%	74%	4%

Disaggregation Province/district	KIs in settlements reporting on								
	PROTECTION of households								
	% of KIs reporting on protection incidents across different ages				% of KIs reporting being aware of boys or girls aged 17 or younger that were married ¹	% of KIs reporting women and girls avoid social/community areas in or around the settlement due to safety concerns	% of KIs reporting aware of the presence of any explosive hazards ¹⁵	% of KIs reporting in few households (1 - 25%) children under 18 are working outside the household	
	Debt-related harassment or intimidation	Harassment/intimidation	Assaulted without a weapon (hit, slapped, punched)	Forced/early marriage				Boy (17 or younger)	Girl (17 or younger)
	Men (18 or older)	Women (18 or older)	Boy (17 or younger)	Girl (17 or younger)					
National level	16%	3%	4%	11%	23%	16%	8%	27%	21%
Dara-e-Suf-e-Payin	36%	18%	0%	24%	45%	3%	0%	61%	15%
Dara-e-Suf-e-Bala	33%	4%	0%	33%	59%	11%	0%	67%	33%
Sar-e-Pul Province									
Sar-e-Pul	0%	0%	0%	9%	21%	3%	6%	12%	24%
Sayad	0%	0%	0%	33%	83%	0%	0%	8%	17%
Kohestanat	0%	0%	0%	33%	78%	0%	0%	0%	28%
Sozmaqala	0%	0%	0%	33%	63%	0%	0%	0%	27%
Sancharak	0%	0%	0%	30%	60%	0%	0%	5%	30%
Gosfandi	0%	0%	0%	25%	63%	0%	25%	0%	0%
Balkhab	0%	0%	0%	33%	48%	0%	5%	0%	29%
South Eastern Region									
Ghazni Province									
Ghazni	0%	0%	0%	0%	7%	27%	7%	27%	0%
Wali Muhammad Shahid	0%	0%	0%	0%	22%	0%	44%	0%	0%
Khawaja Omari	0%	8%	0%	0%	8%	0%	33%	0%	8%
Waghaz	0%	0%	0%	0%	25%	0%	17%	0%	0%
Deh Yak	0%	0%	0%	0%	0%	53%	0%	87%	0%
Jaghata (Ghazni)	29%	0%	29%	5%	14%	38%	5%	0%	33%
Andar	0%	0%	0%	0%	0%	0%	10%	60%	0%
Zanakhan	0%	0%	0%	0%	42%	0%	0%	0%	0%
Rashidan	0%	0%	0%	0%	0%	100%	0%	100%	0%
Nawur	33%	0%	32%	4%	7%	49%	0%	2%	46%
Qarabagh (Ghazni)	0%	2%	0%	0%	14%	0%	4%	5%	19%
Giro	0%	0%	0%	0%	0%	18%	0%	95%	0%
Ab Band	0%	0%	0%	0%	17%	0%	0%	0%	17%
Jaghori	35%	0%	43%	17%	30%	37%	0%	2%	33%
Muqur (Ghazni)	0%	0%	0%	0%	0%	100%	0%	100%	0%

Disaggregation Province/district	KIs in settlements reporting on								
	PROTECTION of households								
	% of KIs reporting on protection incidents across different ages				% of KIs reporting being aware of boys or girls aged 17 or younger that were married ¹	% of KIs reporting women and girls avoid social/community areas in or around the settlement due to safety concerns	% of KIs reporting aware of the presence of any explosive hazards ¹⁵	% of KIs reporting in few households (1 - 25%) children under 18 are working outside the household	
	Debt-related harassment or intimidation	Harassment/intimidation	Assaulted without a weapon (hit, slapped, punched)	Forced/early marriage				Boy (17 or younger)	Girl (17 or younger)
	Men (18 or older)	Women (18 or older)	Boy (17 or younger)	Girl (17 or younger)					
National level	16%	3%	4%	11%	23%	16%	8%	27%	21%
Malistan	0%	0%	0%	0%	0%	3%	0%	3%	0%
Gelan	0%	0%	0%	0%	25%	0%	0%	0%	0%
Ajristan	0%	0%	0%	0%	13%	0%	0%	0%	0%
Nawa	0%	0%	0%	0%	0%	0%	19%	19%	0%
Khost Province									
Matun (Khost)	35%	32%	32%	0%	0%	9%	0%	35%	32%
Mandozayi	33%	33%	33%	0%	28%	11%	0%	61%	33%
Gurbuz	47%	47%	47%	0%	0%	7%	0%	40%	47%
Tani	39%	39%	39%	0%	33%	6%	0%	39%	28%
Musa Khel	0%	0%	0%	0%	0%	0%	0%	78%	0%
Nadir Shah Kot	0%	0%	0%	0%	0%	0%	0%	67%	0%
Sabari	8%	8%	8%	0%	0%	0%	0%	92%	50%
Terezayi	50%	50%	50%	0%	17%	0%	0%	33%	50%
Bak	50%	50%	50%	0%	8%	0%	8%	33%	50%
Qalandar	0%	0%	0%	0%	0%	0%	0%	100%	17%
Spera	22%	17%	17%	0%	22%	0%	0%	56%	0%
Shamul	0%	0%	0%	0%	67%	0%	0%	75%	0%
Jaji Maydan	56%	50%	50%	0%	0%	0%	0%	25%	44%
Paktika Province									
Sharan	0%	0%	0%	26%	78%	22%	0%	61%	9%
Mata Khan	6%	6%	6%	6%	13%	50%	6%	44%	19%
Yosuf Khel	0%	0%	17%	17%	33%	28%	6%	22%	28%
Yahya Khel	33%	0%	0%	50%	67%	42%	0%	67%	25%
Sar Rawzah	0%	0%	0%	31%	38%	31%	0%	77%	15%
Omna	33%	0%	7%	40%	33%	20%	0%	40%	33%
Zarghun Shahr	13%	0%	27%	40%	67%	33%	0%	40%	40%
Gomal	14%	5%	5%	27%	41%	36%	5%	36%	9%
Jani Khel	28%	0%	28%	50%	72%	28%	0%	50%	17%
Surobi (Paktika)	0%	0%	0%	31%	81%	0%	0%	56%	38%
Urgun	0%	0%	0%	40%	40%	20%	0%	67%	40%

Disaggregation Province/district	KIs in settlements reporting on								
	PROTECTION of households								
	% of KIs reporting on protection incidents across different ages				% of KIs reporting being aware of boys or girls aged 17 or younger that were married ¹	% of KIs reporting women and girls avoid social/community areas in or around the settlement due to safety concerns	% of KIs reporting aware of the presence of any explosive hazards ¹⁵	% of KIs reportting in few households (1 - 25%) children under 18 are working outside the household	
	Debt-related harassment or intimidation	Harassment/intimidation	Assaulted without a weapon (hit, slapped, punched)	Forced/early marriage				Boy (17 or younger)	Girl (17 or younger)
National level	16%	3%	4%	11%	23%	16%	8%	27%	21%
Ziruk	50%	0%	17%	67%	67%	83%	67%	58%	8%
Nika	25%	0%	17%	8%	8%	67%	8%	25%	25%
Barmal	0%	0%	0%	39%	100%	4%	0%	57%	0%
Giyan	27%	0%	7%	27%	53%	67%	13%	33%	20%
Dila	43%	0%	19%	48%	29%	43%	0%	24%	10%
Wazakhwah	21%	8%	17%	42%	38%	33%	4%	29%	17%
Wormamay	24%	0%	19%	29%	24%	48%	0%	29%	5%
Turwo	25%	0%	25%	50%	25%	42%	0%	25%	17%
Paktya Province									
Gardez	12%	0%	0%	0%	6%	3%	24%	24%	18%
Ahmadaba	0%	0%	0%	0%	38%	0%	31%	15%	23%
Zurmat	0%	0%	0%	4%	21%	4%	32%	14%	32%
Shawak	0%	0%	0%	0%	7%	7%	60%	13%	27%
Zadran	0%	0%	0%	0%	12%	0%	28%	32%	32%
Sayed Karam	0%	0%	0%	0%	15%	0%	33%	26%	12%
Jaji	0%	0%	0%	0%	10%	0%	25%	15%	25%
Laja Ahmad Khel	0%	0%	0%	0%	25%	0%	38%	17%	8%
Jani Khel (Paktya)	0%	0%	0%	0%	60%	0%	7%	7%	7%
Chamkani	0%	0%	0%	0%	29%	0%	24%	19%	10%
Dand Wa Patan	0%	0%	0%	0%	33%	0%	27%	20%	13%
Southern Region									
Helmand Province									
Lashkargah	35%	0%	8%	42%	15%	40%	33%	35%	10%
Nad-e-Ali	38%	0%	5%	68%	38%	15%	34%	45%	18%
Nawa-e-Barakzaiy	53%	0%	13%	58%	15%	15%	51%	51%	4%
Nahr-e-Saraj	66%	0%	0%	88%	88%	85%	88%	7%	0%
Washer	67%	6%	22%	14%	0%	14%	50%	44%	19%
Garmser	67%	19%	14%	29%	19%	48%	52%	38%	19%
Nawzad	88%	17%	13%	4%	2%	13%	33%	33%	10%

Disaggregation Province/district	KIs in settlements reporting on								
	PROTECTION of households								
	% of KIs reporting on protection incidents across different ages				% of KIs reporting being aware of boys or girls aged 17 or younger that were married ¹	% of KIs reporting women and girls avoid social/community areas in or around the settlement due to safety concerns	% of KIs reporting aware of the presence of any explosive hazards ¹⁵	% of KIs reporting in few households (1 - 25%) children under 18 are working outside the household	
	Debt-related harassment or intimidation	Harassment/intimidation	Assaulted without a weapon (hit, slapped, punched)	Forced/early marriage				Boy (17 or younger)	Girl (17 or younger)
	Men (18 or older)	Women (18 or older)	Boy (17 or younger)	Girl (17 or younger)					
National level	16%	3%	4%	11%	23%	16%	8%	27%	21%
Sangin	4%	4%	7%	19%	19%	26%	48%	52%	0%
Musa Qala	17%	13%	7%	7%	0%	10%	0%	20%	0%
Kajaki	0%	0%	0%	28%	28%	56%	38%	13%	0%
Reg-e-Khan Nishin	89%	28%	11%	6%	0%	22%	33%	44%	6%
Baghran	87%	13%	2%	9%	7%	23%	53%	20%	16%
Deh-e-Shu	69%	11%	6%	39%	33%	50%	50%	33%	11%
Kandahar Province									
Kandahar	25%	0%	0%	0%	4%	0%	46%	30%	19%
Arghandab	33%	29%	5%	5%	0%	5%	33%	52%	29%
Daman	41%	0%	0%	0%	15%	44%	22%	0%	15%
Panjwayee	15%	7%	0%	0%	4%	0%	41%	30%	22%
Zheray	7%	13%	0%	7%	7%	0%	47%	20%	27%
Shah Wali Kot	38%	0%	0%	0%	0%	15%	32%	3%	9%
Khakrez	16%	0%	0%	0%	0%	0%	32%	24%	0%
Arghestan	66%	0%	0%	0%	0%	48%	3%	0%	48%
Ghorak	33%	5%	0%	5%	5%	0%	38%	5%	5%
Maiwand	21%	0%	3%	6%	3%	94%	36%	3%	45%
Spin Boldak	51%	0%	0%	0%	5%	15%	0%	0%	54%
Nesh	23%	0%	0%	0%	0%	0%	46%	0%	23%
Miyanshin	25%	0%	0%	0%	13%	0%	54%	0%	13%
Shorabak	0%	0%	0%	0%	0%	0%	0%	0%	0%
Maruf	25%	0%	0%	0%	0%	0%	0%	12%	42%
Reg	100%	0%	0%	0%	13%	0%	0%	0%	47%
Nimroz Province									
Zaranj	0%	0%	8%	0%	0%	17%	0%	42%	0%
Kang	5%	0%	24%	0%	0%	24%	0%	5%	0%
Chakhansur	0%	0%	25%	0%	0%	33%	0%	25%	0%
Char Burjak	0%	0%	14%	0%	0%	48%	0%	29%	0%
Khashrod	0%	0%	27%	0%	0%	33%	0%	12%	3%

Disaggregation Province/district	KIs in settlements reporting on								
	PROTECTION of households								
	% of KIs reporting on protection incidents across different ages				% of KIs reporting being aware of boys or girls aged 17 or younger that were married ¹	% of KIs reporting women and girls avoid social/community areas in or around the settlement due to safety concerns	% of KIs reporting aware of the presence of any explosive hazards ¹⁵	% of KIs reporting in few households (1 - 25%) children under 18 are working outside the household	
	Debt-related harassment or intimidation	Harassment/intimidation	Assaulted without a weapon (hit, slapped, punched)	Forced/early marriage				Boy (17 or younger)	Girl (17 or younger)
	Men (18 or older)	Women (18 or older)	Boy (17 or younger)	Girl (17 or younger)					
National level	16%	3%	4%	11%	23%	16%	8%	27%	21%
Uruzgan Province									
Tirinkot	29%	0%	0%	13%	0%	17%	0%	17%	0%
Dehraoud	0%	0%	0%	13%	13%	0%	0%	8%	0%
Chora	33%	0%	0%	22%	22%	0%	0%	33%	11%
Shahid-e-Hassas	6%	0%	0%	0%	0%	94%	0%	6%	0%
Khas Uruzgan	37%	0%	0%	0%	13%	0%	0%	50%	0%
Chinarto	56%	0%	0%	0%	0%	28%	0%	39%	0%
Gizab	100%	0%	0%	0%	10%	0%	10%	48%	0%
Zabul Province									
Qalat	45%	6%	6%	24%	12%	58%	45%	70%	9%
Tarnak Wa Jaldak	47%	30%	0%	0%	0%	50%	0%	37%	0%
Shinkay	33%	4%	0%	0%	0%	50%	25%	63%	0%
Mizan	93%	0%	0%	0%	20%	0%	0%	33%	0%
Arghandab (Zabul)	96%	0%	0%	0%	38%	0%	4%	8%	0%
Shah Joi	92%	0%	0%	0%	26%	0%	3%	44%	0%
Daychopan	100%	0%	0%	0%	33%	0%	0%	0%	0%
Atghar	50%	0%	0%	0%	17%	50%	0%	50%	0%
Nawbahar	48%	5%	0%	0%	14%	48%	0%	48%	0%
Shamul Zai	52%	0%	0%	0%	9%	52%	0%	30%	0%
Kakar	93%	0%	0%	0%	33%	4%	0%	11%	0%
Western Region									
Badghis Province									
Qala-e-Naw	2%	10%	5%	58%	50%	3%	2%	10%	57%
Ab Kamari	0%	0%	0%	26%	26%	0%	5%	19%	81%
Muqur (Badghis)	0%	0%	0%	0%	8%	0%	0%	33%	67%
Qadis	0%	0%	10%	37%	37%	13%	3%	33%	73%
Bala Murghab	0%	13%	0%	100%	100%	0%	0%	4%	17%

Disaggregation Province/district	KIs in settlements reporting on								
	PROTECTION of households								
	% of KIs reporting on protection incidents across different ages				% of KIs reporting being aware of boys or girls aged 17 or younger that were married ¹	% of KIs reporting women and girls avoid social/community areas in or around the settlement due to safety concerns	% of KIs reporting aware of the presence of any explosive hazards ¹⁵	% of KIs reporting in few households (1 - 25%) children under 18 are working outside the household	
	Debt-related harassment or intimidation	Harassment/intimidation	Assaulted without a weapon (hit, slapped, punched)	Forced/early marriage				Boy (17 or younger)	Girl (17 or younger)
	Men (18 or older)	Women (18 or older)	Boy (17 or younger)	Girl (17 or younger)					
National level	16%	3%	4%	11%	23%	16%	8%	27%	21%
Jawand	0%	0%	0%	14%	18%	0%	10%	66%	66%
Ghormach	0%	0%	0%	92%	96%	0%	0%	25%	13%
Farah Province									
Farah	0%	0%	0%	0%	14%	0%	0%	36%	18%
Pushrod	0%	0%	0%	0%	56%	0%	11%	0%	0%
Khak-e-Safed	92%	0%	50%	83%	83%	58%	17%	0%	92%
Qala-e-Kah	0%	0%	0%	0%	0%	0%	10%	0%	5%
Shibkoh	0%	0%	0%	0%	0%	0%	0%	0%	0%
Bala Buluk	38%	0%	33%	57%	62%	29%	0%	19%	86%
Anar Dara	100%	0%	19%	57%	57%	10%	29%	5%	48%
Bakwa	0%	0%	0%	7%	7%	0%	0%	40%	73%
Lash-e-Juwayn	0%	0%	0%	0%	0%	0%	0%	0%	17%
Gulistan	0%	0%	0%	7%	7%	0%	0%	33%	30%
Pur Chaman	0%	0%	0%	5%	26%	3%	0%	8%	16%
Ghor Province									
Feroz Koh	25%	0%	2%	11%	66%	42%	2%	8%	13%
Do Layna	0%	0%	0%	29%	38%	57%	0%	14%	29%
Dawlatyar	5%	0%	0%	5%	29%	76%	5%	29%	5%
Charsadra	0%	0%	0%	11%	44%	78%	11%	11%	11%
Pasaband	0%	2%	0%	21%	100%	96%	0%	4%	2%
Shahrak	48%	0%	15%	11%	70%	0%	0%	37%	4%
Lal Wa Sarjangal	0%	2%	0%	11%	21%	82%	0%	12%	12%
Taywarah	0%	0%	3%	3%	63%	3%	0%	3%	13%
Tolak	29%	0%	0%	13%	79%	0%	0%	25%	13%
Saghar	0%	0%	0%	0%	67%	0%	0%	0%	20%

Disaggregation Province/district	KIs in settlements reporting on								
	PROTECTION of households								
	% of KIs reporting on protection incidents across different ages				% of KIs reporting being aware of boys or girls aged 17 or younger that were married ¹	% of KIs reporting women and girls avoid social/community areas in or around the settlement due to safety concerns	% of KIs reporting aware of the presence of any explosive hazards ¹⁵	% of KIs reportting in few households (1 - 25%) children under 18 are working outside the household	
	Debt-related harassment or intimidation	Harassment/intimidation	Assaulted without a weapon (hit, slapped, punched)	Forced/early marriage				Boy (17 or younger)	Girl (17 or younger)
National level	16%	3%	4%	11%	23%	16%	8%	27%	21%
Herat Province									
Herat	0%	7%	0%	13%	36%	24%	4%	38%	4%
Injil	7%	2%	0%	45%	68%	20%	8%	30%	15%
Guzara	22%	7%	0%	33%	78%	33%	7%	15%	26%
Karukh	0%	0%	0%	50%	50%	50%	10%	20%	30%
Zindajan	0%	0%	0%	38%	67%	92%	13%	42%	25%
Pashtun Zarghun	0%	0%	0%	26%	79%	0%	3%	3%	21%
Kushk	0%	0%	0%	49%	49%	31%	5%	13%	23%
Gulran	0%	0%	0%	37%	37%	0%	0%	7%	3%
Adraskan	0%	0%	0%	79%	79%	92%	0%	0%	17%
Kushk-e-Kuhna	0%	0%	0%	73%	73%	0%	0%	0%	0%
Ghoryan	12%	0%	0%	33%	39%	18%	6%	18%	61%
Obe	0%	0%	0%	20%	97%	0%	0%	7%	73%
Kohsan	0%	0%	0%	62%	62%	0%	0%	0%	0%
Shindand	12%	2%	0%	63%	62%	82%	0%	8%	20%
Farsi	0%	0%	0%	67%	67%	92%	0%	0%	54%
Chisht-e-Sharif	0%	0%	0%	7%	100%	0%	7%	11%	44%

Emergency Shelter and Non-Food Items (ES/NFIs)

Key Findings

- Overall, **15% of KIs** reported that **most the population** in their settlements were **living in inadequate shelters** (unsafe for living).¹⁶ This was highest in the North Eastern and Eastern regions (36% and 35%), and Nuristan Province in particular (74%).
- There were hotspots of eviction risks as shelter concerns. Whilst only **4% of KIs** overall reported being aware of households **threatened with eviction or forced to leave their homes** in the 3 months prior to data collection, this was reportedly greatest in **Jawzjan (32%)** and **Helmand (23%)**.

Top 5 provinces where KIs reported that most people live in inadequate shelters¹⁶

Nuristan	74%
Badakhshan	55%
Jawzjan	51%
Kunduz	51%
Uruzgan	50%

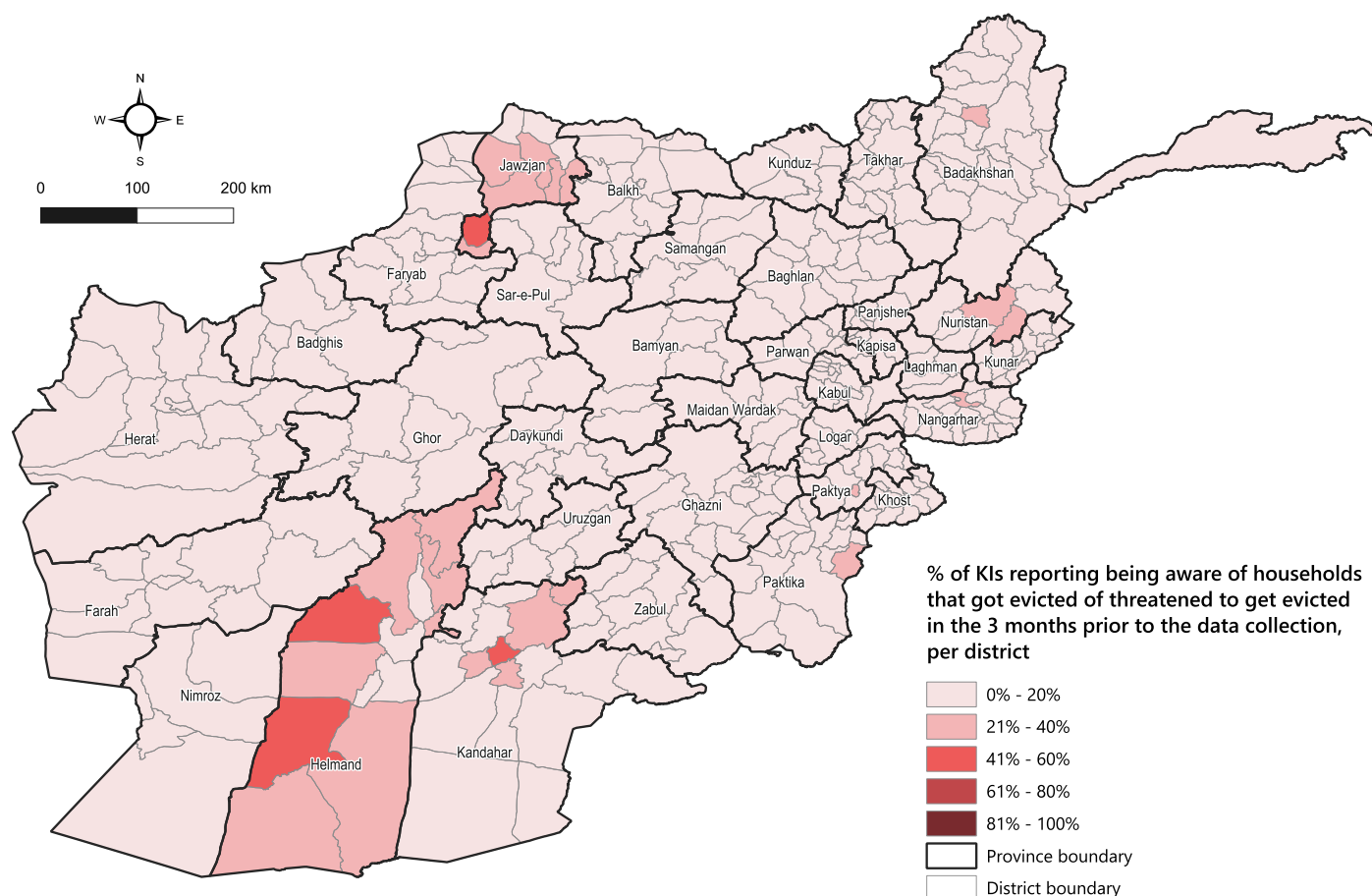


70% of KIs in rural areas reported that the settlements were relying on inadequate heating sources¹⁷ while only **27%** of KIs in urban areas reported so.

45%

of KIs reported the shelter issue in the settlements are 'leaks during rain'.

Map 6: Eviction Risk



Disaggregation Region/province	KIs in settlements reporting on								
	EMERGENCY SHELTER AND NON-FOOD ITEMS (ES/NFIs) of households								
	% of KIs reporting most population live in inadequate shelter ¹⁶	% of KIs reporting most common heating sources are inadequate heating sources ¹⁷	% of KIs reporting being aware of households threatened with eviction or evicted ⁵	% of KIs reporting leaks during rain are the top concern for most people regarding the shelter	% of KIs reporting most households in the settlement have no daily access to or do not own the following items				
					Sleeping mats or mattresses	Kitchen set or household cooking items	Heating devices	Winter clothing	Water storage containers
National level	15%	68%	4%	45%	8%	26%	47%	69%	35%
Regional level									
Capital	1%	59%	2%	30%	16%	23%	46%	60%	24%
Central Highland	0%	71%	1%	53%	3%	11%	51%	81%	17%
Eastern	35%	24%	3%	66%	4%	14%	13%	67%	13%
North Eastern	36%	69%	3%	48%	12%	38%	54%	61%	37%
Northern	24%	77%	5%	63%	1%	10%	38%	65%	29%
South Eastern	10%	57%	4%	44%	7%	31%	51%	60%	30%
Southern	14%	94%	12%	35%	7%	24%	74%	81%	58%
Western	6%	81%	2%	36%	13%	45%	31%	75%	51%
Provincial level									
Central Highland									
Bamyan	1%	81%	1%	32%	6%	14%	32%	69%	33%
Daykundi	0%	62%	0%	73%	1%	9%	69%	92%	2%
Capital region									
Kabul	2%	55%	1%	36%	5%	12%	42%	88%	29%
Kapisa	0%	14%	5%	39%	0%	4%	62%	26%	13%
Logar	0%	37%	1%	79%	3%	1%	0%	64%	14%
Maidan Wardak	0%	80%	1%	7%	30%	33%	61%	63%	29%
Panjsher	0%	84%	7%	40%	3%	30%	31%	71%	9%
Parwan	4%	58%	1%	21%	26%	37%	51%	43%	28%
Eastern									
Kunar	22%	7%	0%	79%	1%	12%	15%	55%	13%
Laghman	0%	33%	0%	84%	1%	3%	12%	70%	28%
Nangarhar	45%	37%	3%	49%	2%	20%	12%	76%	8%
Nuristan	74%	0%	9%	70%	26%	13%	9%	53%	10%
North Eastern									
Badakhshan	55%	76%	4%	32%	20%	48%	57%	61%	40%
Baghlan	34%	65%	3%	61%	5%	46%	74%	61%	34%
Kunduz	51%	68%	2%	64%	19%	39%	51%	59%	20%
Takhar	2%	64%	2%	42%	3%	15%	30%	62%	50%

Disaggregation Region/province	KIs in settlements reporting on								
	EMERGENCY SHELTER AND NON-FOOD ITEMS (ES/NFIs) of households								
	% of KIs reporting most population live in inadequate shelter ¹⁶	% of KIs reporting most common heating sources are inadequate heating sources ¹⁷	% of KIs reporting being aware of households threatened with eviction or evicted ⁵	% of KIs reporting leaks during rain are the top concern for most people regarding the shelter	% of KIs reporting most households in the settlement have no daily access to or do not own the following items				
					Sleeping mats or mattresses	Kitchen set or household cooking items	Heating devices	Winter clothing	Water storage containers
National level	15%	68%	4%	45%	8%	26%	47%	69%	35%
Northern									
Balkh	37%	72%	2%	62%	2%	12%	33%	56%	16%
Faryab	0%	89%	3%	81%	0%	2%	20%	58%	28%
Jawzjan	51%	96%	32%	85%	1%	1%	28%	91%	2%
Samangan	10%	77%	0%	32%	1%	25%	40%	72%	77%
Sar-e-Pul	31%	56%	3%	55%	1%	10%	81%	73%	27%
South Eastern									
Ghazni	13%	70%	0%	50%	8%	22%	60%	72%	25%
Khost	1%	54%	2%	52%	0%	17%	32%	65%	28%
Paktika	19%	56%	5%	28%	14%	50%	51%	40%	46%
Paktya	0%	32%	10%	44%	2%	39%	50%	56%	21%
Southern									
Helmand	2%	95%	23%	25%	3%	24%	93%	79%	53%
Kandahar	18%	95%	11%	40%	15%	26%	61%	83%	40%
Nimroz	0%	73%	1%	3%	10%	24%	32%	30%	3%
Uruzgan	50%	100%	7%	25%	7%	42%	97%	94%	95%
Zabul	19%	93%	0%	62%	0%	13%	67%	94%	92%
Western									
Badghis	0%	95%	2%	77%	0%	43%	2%	93%	49%
Farah	2%	69%	2%	30%	20%	6%	8%	54%	15%
Ghor	8%	99%	2%	31%	21%	75%	55%	88%	90%
Herat	9%	67%	1%	24%	9%	41%	36%	68%	39%

Disaggregation Province/district	KIs in settlements reporting on								
	EMERGENCY SHELTER AND NON-FOOD ITEMS (ES/NFIs) of households								
	% of KIs reporting most population live in inadequate shelter ¹⁶	% of KIs reporting most common heating sources are inadequate heating sources ¹⁷	% of KIs reporting being aware of households threatened with eviction or evicted ⁵	% of KIs reporting leaks during rain are the top concern for most people regarding the shelter	% of KIs reporting most households in the settlement have no daily access to or do not own the following items				
					Sleeping mats or mattresses	Kitchen set or household cooking items	Heating devices	Winter clothing	Water storage containers
National level	15%	68%	4%	45%	8%	26%	47%	69%	35%
District level									
Central Highland Region									
Bamyan Province									
Bamyan	4%	48%	4%	15%	0%	11%	15%	19%	7%
Shibar	5%	81%	0%	29%	38%	38%	86%	81%	5%
Sayghan	6%	94%	6%	44%	6%	72%	44%	72%	50%
Kahmard	0%	53%	0%	20%	7%	13%	0%	73%	7%
Yakawlang	0%	83%	0%	26%	9%	9%	37%	78%	59%
Panjab	0%	70%	2%	77%	0%	11%	19%	74%	68%
Waras	0%	95%	0%	13%	4%	8%	31%	72%	12%
Daykundi Province									
Nili	0%	33%	0%	83%	0%	0%	21%	83%	0%
Shahrestan	0%	39%	0%	36%	2%	0%	73%	93%	7%
Ashtarlay	0%	77%	2%	92%	0%	2%	57%	82%	0%
Khedir	0%	71%	0%	96%	0%	25%	86%	100%	0%
Kiti	0%	67%	0%	90%	0%	0%	27%	97%	3%
Miramor	0%	73%	0%	27%	0%	0%	92%	95%	3%
Sang-e-Takht	0%	73%	0%	100%	2%	43%	98%	100%	0%
Kajran	0%	80%	3%	93%	0%	0%	40%	97%	0%
Patoo	0%	21%	0%	42%	0%	0%	92%	96%	4%
Capital Region									
Kabul Province									
Kabul	5%	11%	2%	11%	11%	9%	38%	89%	44%
Paghman	0%	52%	5%	57%	0%	5%	48%	90%	24%
Chahar Asyab	0%	61%	0%	33%	11%	28%	39%	94%	28%
Bagrami	0%	22%	0%	11%	11%	22%	44%	61%	6%
Deh Sabz	0%	60%	0%	47%	0%	7%	33%	87%	27%
Shakar Dara	0%	57%	0%	43%	0%	5%	62%	81%	38%
Musahi	0%	67%	0%	50%	0%	25%	17%	100%	17%
Mir Bacha Kot	0%	33%	0%	42%	17%	0%	42%	67%	25%
Khak-e-Jabbar	8%	92%	0%	25%	0%	25%	58%	100%	25%
Kalakan	0%	67%	0%	58%	0%	8%	33%	100%	58%

Disaggregation Province/district	KIs in settlements reporting on								
	EMERGENCY SHELTER AND NON-FOOD ITEMS (ES/NFIs) of households								
	% of KIs reporting most population live in inadequate shelter ¹⁶	% of KIs reporting most common heating sources are inadequate heating sources ¹⁷	% of KIs reporting being aware of households threatened with eviction or evicted ⁵	% of KIs reporting leaks during rain are the top concern for most people regarding the shelter	% of KIs reporting most households in the settlement have no daily access to or do not own the following items				
					Sleeping mats or mattresses	Kitchen set or household cooking items	Heating devices	Winter clothing	Water storage containers
National level	15%	68%	4%	45%	8%	26%	47%	69%	35%
Guldara	0%	78%	0%	44%	0%	0%	44%	67%	44%
Farza	0%	40%	0%	13%	0%	7%	40%	93%	47%
Estalef	0%	56%	0%	44%	0%	11%	33%	67%	11%
Qarabagh (Kabul)	0%	67%	0%	50%	0%	17%	33%	100%	17%
Surobi (Kabul)	4%	89%	0%	37%	4%	11%	52%	93%	30%
Kapisa Province									
Mahmood-e-Raqi	4%	38%	17%	42%	0%	13%	46%	29%	13%
Hisa-e-Duwum Kohistan	0%	6%	6%	22%	0%	17%	72%	22%	17%
Koh Band	0%	22%	6%	44%	0%	0%	28%	17%	11%
Hisa-e-Awal Kohistan	0%	27%	7%	40%	0%	0%	67%	27%	7%
Nijrab	0%	11%	0%	36%	0%	4%	64%	11%	7%
Tagab (Kapisa)	0%	6%	6%	50%	0%	0%	63%	31%	13%
Alasay	0%	7%	0%	40%	0%	0%	73%	67%	40%
Logar Province									
Pul-e-Alam	0%	41%	0%	78%	11%	4%	0%	67%	19%
Baraki Barak	0%	38%	0%	76%	0%	0%	0%	95%	19%
Charkh	0%	40%	0%	67%	0%	0%	0%	93%	33%
Khoshi	0%	50%	0%	72%	0%	0%	0%	100%	17%
Mohammad Agha	0%	4%	4%	75%	0%	0%	0%	21%	4%
Kharwar	0%	42%	0%	95%	0%	0%	0%	42%	0%
Azra	0%	67%	0%	100%	0%	0%	0%	42%	0%
Maidan Wardak Province									
Maydan Shahr	0%	67%	6%	28%	0%	0%	39%	50%	6%
Nerkh	0%	52%	5%	0%	0%	0%	48%	48%	0%
Jalrez	0%	29%	0%	24%	12%	6%	41%	41%	0%
Chak-e-Wardak	0%	70%	0%	3%	0%	0%	40%	43%	0%
Saydabad	0%	37%	4%	0%	0%	4%	30%	26%	4%
Daymirdad	0%	88%	0%	19%	0%	6%	38%	56%	0%
Hesa-e-Awal Behsud	0%	100%	0%	3%	100%	100%	100%	100%	100%
Jaghata (Wardak)	0%	60%	0%	7%	0%	7%	13%	7%	0%
Markaz-e-Behsud	0%	99%	0%	5%	39%	44%	77%	79%	38%

Disaggregation Province/district	KIs in settlements reporting on								
	EMERGENCY SHELTER AND NON-FOOD ITEMS (ES/NFIs) of households								
	% of KIs reporting most population live in inadequate shelter ¹⁶	% of KIs reporting most common heating sources are inadequate heating sources ¹⁷	% of KIs reporting being aware of households threatened with eviction or evicted ⁵	% of KIs reporting leaks during rain are the top concern for most people regarding the shelter	% of KIs reporting most households in the settlement have no daily access to or do not own the following items				
					Sleeping mats or mattresses	Kitchen set or household cooking items	Heating devices	Winter clothing	Water storage containers
National level	15%	68%	4%	45%	8%	26%	47%	69%	35%
Panjsher Province									
Bazarak	0%	92%	8%	25%	8%	25%	33%	50%	8%
Rukha	0%	87%	13%	13%	7%	27%	20%	67%	27%
Dara	0%	92%	9%	33%	3%	29%	27%	95%	3%
Khenj	0%	60%	5%	65%	0%	35%	35%	90%	10%
Onaba	0%	93%	7%	47%	7%	33%	40%	47%	0%
Shutul	0%	89%	0%	33%	0%	22%	33%	89%	11%
Paryan	0%	100%	0%	38%	0%	33%	33%	14%	5%
Parwan Province									
Charikar	0%	31%	6%	6%	0%	0%	14%	8%	0%
Bagram	0%	50%	4%	21%	0%	17%	17%	25%	8%
Shinwari	0%	52%	0%	19%	33%	67%	95%	71%	57%
Sayed Khel	0%	52%	0%	0%	0%	0%	0%	4%	0%
Jabal Saraj	0%	39%	0%	0%	0%	0%	6%	0%	0%
Salang	0%	87%	0%	0%	0%	0%	13%	0%	0%
Ghorband	15%	30%	0%	45%	30%	45%	90%	60%	55%
Koh-e-Safi	13%	94%	0%	6%	69%	75%	75%	56%	63%
Surkh-e-Parsa	9%	83%	0%	48%	57%	65%	83%	87%	39%
Shekh Ali	0%	86%	0%	48%	76%	90%	95%	90%	52%
Eastern Region									
Kunar Province									
Asad Abad	0%	0%	0%	100%	0%	0%	0%	0%	0%
Marawara	0%	25%	0%	92%	0%	0%	0%	50%	0%
Watapur	0%	0%	0%	25%	4%	88%	83%	100%	92%
Narang	78%	22%	0%	72%	0%	0%	0%	78%	0%
Sar Kani	0%	0%	0%	100%	0%	0%	0%	11%	0%
Shigal	0%	5%	0%	0%	3%	63%	60%	87%	82%
Dara-e-Pech	94%	17%	0%	89%	0%	6%	0%	89%	0%
Bar Kunar	7%	20%	0%	100%	0%	0%	0%	87%	0%
Chawkay	79%	13%	0%	67%	0%	4%	4%	17%	0%
Khas Kunar	0%	0%	0%	94%	0%	0%	0%	11%	0%

Disaggregation Province/district	KIs in settlements reporting on								
	EMERGENCY SHELTER AND NON-FOOD ITEMS (ES/NFIs) of households								
	% of KIs reporting most population live in inadequate shelter ¹⁶	% of KIs reporting most common heating sources are inadequate heating sources ¹⁷	% of KIs reporting being aware of households threatened with eviction or evicted ⁵	% of KIs reporting leaks during rain are the top concern for most people regarding the shelter	% of KIs reporting most households in the settlement have no daily access to or do not own the following items				
					Sleeping mats or mattresses	Kitchen set or household cooking items	Heating devices	Winter clothing	Water storage containers
National level	15%	68%	4%	45%	8%	26%	47%	69%	35%
Ghazi Abad	4%	0%	0%	88%	0%	0%	42%	29%	0%
Dangam	0%	0%	0%	100%	0%	0%	0%	100%	0%
Chapa Dara	0%	0%	0%	89%	0%	0%	11%	100%	0%
Nurgal	0%	0%	0%	90%	0%	0%	10%	10%	0%
Nari	11%	0%	0%	100%	0%	0%	0%	17%	6%
Laghman Province									
Mehtarlam	0%	36%	0%	85%	2%	0%	6%	66%	29%
Qarghayee	0%	41%	0%	85%	0%	4%	7%	67%	22%
Alishang	0%	33%	0%	82%	0%	0%	9%	73%	30%
Alingar	3%	26%	3%	88%	0%	18%	32%	76%	29%
Dawlatshah	0%	21%	0%	79%	0%	4%	21%	75%	29%
Nangarhar Province									
Jalalabad	0%	0%	0%	20%	0%	20%	0%	27%	0%
Behsud	17%	33%	21%	33%	0%	13%	21%	71%	4%
Surkh Rod	25%	36%	3%	42%	0%	19%	3%	64%	3%
Chaparhar	31%	57%	0%	43%	2%	31%	14%	67%	0%
Kama	44%	61%	6%	72%	0%	0%	22%	72%	6%
Kuz Kunar	11%	22%	0%	28%	0%	22%	0%	61%	0%
Rodat	25%	25%	8%	17%	8%	33%	33%	75%	33%
Khogyani	45%	48%	3%	64%	3%	15%	6%	82%	0%
Bati Kot	83%	72%	0%	72%	0%	0%	0%	100%	17%
Deh Bala	63%	26%	7%	59%	7%	15%	37%	81%	19%
Pachir Wa Agam	57%	38%	0%	71%	0%	19%	0%	95%	5%
Dara-e-Nur	100%	50%	0%	83%	0%	0%	8%	100%	0%
Kot	38%	78%	0%	22%	0%	44%	56%	100%	33%
Goshta	65%	39%	6%	50%	0%	0%	6%	72%	0%
Achin	52%	33%	0%	57%	5%	33%	5%	81%	10%
Shinwar	57%	57%	0%	52%	0%	19%	0%	67%	5%
Muhmand Dara	8%	42%	0%	17%	17%	58%	33%	83%	25%
Lalpoor	78%	39%	0%	67%	0%	0%	0%	56%	0%
Sherzad	47%	10%	7%	47%	3%	27%	3%	73%	10%

Disaggregation Province/district	KIs in settlements reporting on								
	EMERGENCY SHELTER AND NON-FOOD ITEMS (ES/NFIs) of households								
	% of KIs reporting most population live in inadequate shelter ¹⁶	% of KIs reporting most common heating sources are inadequate heating sources ¹⁷	% of KIs reporting being aware of households threatened with eviction or evicted ⁵	% of KIs reporting leaks during rain are the top concern for most people regarding the shelter	% of KIs reporting most households in the settlement have no daily access to or do not own the following items				
					Sleeping mats or mattresses	Kitchen set or household cooking items	Heating devices	Winter clothing	Water storage containers
National level	15%	68%	4%	45%	8%	26%	47%	69%	35%
Nazyan	52%	19%	0%	62%	0%	29%	10%	86%	10%
Hesarak	57%	14%	0%	48%	0%	19%	5%	76%	5%
Dur Baba	70%	9%	0%	61%	3%	9%	24%	79%	12%
Nuristan Province									
Parun	100%	0%	33%	60%	7%	7%	13%	13%	7%
Waygal	100%	0%	28%	100%	0%	0%	0%	0%	0%
Wama	100%	0%	17%	89%	0%	0%	0%	0%	0%
Nurgaram	100%	0%	0%	94%	39%	11%	22%	100%	6%
Duab	100%	0%	6%	94%	11%	0%	17%	94%	17%
Kamdesh	5%	0%	0%	10%	57%	48%	10%	57%	19%
Mandol	93%	0%	0%	93%	53%	7%	7%	93%	20%
Barg-e-Matal	11%	0%	0%	16%	11%	26%	5%	42%	5%
North Eastern Region									
Badakhshan Province									
Fayzabad (Badakhshan)	58%	67%	2%	30%	26%	70%	60%	70%	51%
Argo	67%	97%	0%	33%	0%	50%	47%	67%	17%
Arghanj Khwah	96%	91%	2%	29%	0%	29%	38%	36%	0%
Yaftal-e-Sufla	0%	71%	0%	42%	0%	0%	13%	38%	38%
Khash	38%	100%	0%	29%	0%	43%	33%	38%	0%
Baharak (Badakhshan)	48%	45%	3%	24%	3%	55%	76%	83%	34%
Darayem	39%	100%	0%	22%	6%	56%	56%	39%	0%
Kohestan (Badakhshan)	100%	87%	27%	7%	80%	80%	100%	97%	57%
Yawan	96%	96%	0%	4%	54%	71%	75%	79%	42%
Jorm	54%	88%	0%	38%	0%	13%	21%	8%	4%
Teshkan	4%	96%	0%	100%	93%	96%	100%	100%	100%
Shuhada	39%	78%	11%	0%	0%	39%	78%	72%	78%
Shahr-e-Buzurg	0%	96%	0%	65%	28%	63%	65%	84%	81%
Raghestan	96%	100%	8%	4%	88%	83%	83%	75%	33%
Kishm	0%	91%	5%	7%	7%	12%	26%	21%	0%
Warduj	46%	79%	0%	4%	0%	33%	75%	79%	79%

Disaggregation Province/district	KIs in settlements reporting on								
	EMERGENCY SHELTER AND NON-FOOD ITEMS (ES/NFIs) of households								
	% of KIs reporting most population live in inadequate shelter ¹⁶	% of KIs reporting most common heating sources are inadequate heating sources ¹⁷	% of KIs reporting being aware of households threatened with eviction or evicted ⁵	% of KIs reporting leaks during rain are the top concern for most people regarding the shelter	% of KIs reporting most households in the settlement have no daily access to or do not own the following items				
					Sleeping mats or mattresses	Kitchen set or household cooking items	Heating devices	Winter clothing	Water storage containers
National level	15%	68%	4%	45%	8%	26%	47%	69%	35%
Tagab (Badakhshan)	0%	83%	0%	0%	14%	14%	43%	14%	5%
Yamgan	100%	72%	6%	39%	0%	22%	39%	6%	0%
Shighnan	38%	62%	0%	5%	0%	29%	62%	57%	52%
Khwhahan	48%	96%	0%	100%	0%	48%	44%	67%	52%
Kofab	89%	41%	7%	78%	0%	44%	48%	56%	63%
Darwaz-e-Paen	98%	8%	8%	59%	35%	57%	53%	84%	76%
Eshkashem	50%	44%	0%	39%	0%	44%	89%	94%	50%
Shaki	79%	63%	0%	92%	4%	50%	46%	63%	63%
Zebak	40%	60%	0%	0%	0%	40%	73%	80%	80%
Keran Wa Monjan	73%	67%	0%	43%	0%	40%	33%	20%	3%
Darwaz-e-Balla	97%	20%	3%	83%	3%	63%	33%	67%	43%
Wakhan	77%	62%	0%	5%	0%	49%	92%	97%	97%
Baghlan Province									
Pul-e-Khumri	44%	36%	3%	36%	10%	36%	69%	41%	33%
Dahana-e-Ghori	33%	74%	0%	52%	15%	70%	63%	67%	44%
Doshi	39%	78%	0%	72%	6%	56%	72%	44%	39%
Nahrin	39%	33%	0%	56%	6%	56%	67%	67%	39%
Baghlan-e-Jadid	25%	67%	2%	56%	6%	48%	73%	63%	35%
Khinjan	22%	72%	0%	72%	0%	28%	72%	67%	33%
Andarab	33%	89%	0%	72%	6%	39%	89%	72%	28%
Deh Salah	39%	86%	14%	56%	6%	67%	67%	61%	44%
Khwaja Hejran	31%	47%	0%	75%	3%	56%	72%	69%	28%
Burka	33%	95%	0%	90%	0%	5%	86%	52%	5%
Tala Wa Barfak	25%	56%	0%	72%	0%	53%	78%	75%	42%
Pul-e-Hisar	33%	75%	8%	58%	0%	46%	79%	71%	33%
Khost Wa Fereng	27%	87%	13%	73%	0%	27%	100%	73%	27%
Guzargah-e-Noor	44%	50%	6%	56%	0%	56%	61%	56%	33%
Fereng Wa Gharu	33%	75%	0%	58%	0%	92%	58%	83%	42%
Kunduz Province									
Kunduz	58%	50%	0%	69%	24%	39%	58%	61%	28%
Chahar Darah	0%	67%	0%	59%	0%	0%	10%	63%	6%

Disaggregation Province/district	KIs in settlements reporting on								
	EMERGENCY SHELTER AND NON-FOOD ITEMS (ES/NFIs) of households								
	% of KIs reporting most population live in inadequate shelter ¹⁶	% of KIs reporting most common heating sources are inadequate heating sources ¹⁷	% of KIs reporting being aware of households threatened with eviction or evicted ⁵	% of KIs reporting leaks during rain are the top concern for most people regarding the shelter	% of KIs reporting most households in the settlement have no daily access to or do not own the following items				
					Sleeping mats or mattresses	Kitchen set or household cooking items	Heating devices	Winter clothing	Water storage containers
National level	15%	68%	4%	45%	8%	26%	47%	69%	35%
Ali Abad	0%	0%	3%	70%	0%	9%	3%	0%	0%
Khan Abad	100%	85%	3%	99%	21%	0%	0%	0%	0%
Imam Sahib	37%	95%	2%	40%	17%	72%	98%	94%	35%
Dasht-e-Archi	87%	93%	3%	50%	37%	97%	100%	93%	30%
Qala-e-Zal	0%	89%	0%	56%	0%	0%	6%	89%	0%
Takhar Province									
Taloqan	3%	40%	0%	33%	1%	7%	25%	40%	34%
Hazar Sumuch	13%	80%	0%	47%	0%	7%	40%	93%	27%
Baharak (Takhar)	3%	61%	2%	50%	0%	6%	39%	64%	50%
Bangi	0%	70%	0%	48%	0%	15%	12%	67%	48%
Chal	2%	88%	0%	48%	4%	17%	29%	79%	63%
Namak Ab	0%	57%	0%	48%	0%	0%	10%	48%	43%
Kalafgan	2%	62%	2%	48%	0%	13%	37%	68%	38%
Farkhar	0%	67%	8%	25%	0%	5%	57%	73%	28%
Khwaja Ghar	4%	72%	0%	56%	4%	16%	52%	64%	64%
Rostaq	0%	87%	0%	47%	0%	7%	30%	57%	57%
Eshkamesh	0%	78%	0%	26%	22%	48%	26%	81%	81%
Dasht-e-Qala	0%	52%	0%	57%	0%	10%	10%	52%	52%
Warsaj	0%	57%	16%	29%	8%	20%	31%	65%	49%
Khwaja Bahawuddin	3%	57%	7%	40%	0%	13%	30%	63%	43%
Darqad	0%	33%	0%	67%	0%	29%	48%	81%	52%
Chahab	0%	64%	3%	50%	0%	19%	17%	83%	64%
Yangi Qala	3%	70%	0%	50%	0%	13%	17%	50%	43%
Northern Region									
Balkh Province									
Mazar-e-Sharif	28%	9%	4%	36%	0%	15%	21%	51%	15%
Nahr-e-Shahi	36%	64%	3%	50%	8%	8%	22%	47%	14%
Dehdadi	56%	61%	0%	61%	0%	17%	44%	56%	22%
Charkent	33%	96%	4%	78%	0%	15%	19%	48%	19%
Marmul	13%	100%	0%	67%	7%	27%	47%	53%	27%
Balkh	46%	84%	2%	58%	4%	14%	39%	58%	25%

Disaggregation Province/district	KIs in settlements reporting on								
	EMERGENCY SHELTER AND NON-FOOD ITEMS (ES/NFIs) of households								
	% of KIs reporting most population live in inadequate shelter ¹⁶	% of KIs reporting most common heating sources are inadequate heating sources ¹⁷	% of KIs reporting being aware of households threatened with eviction or evicted ⁵	% of KIs reporting leaks during rain are the top concern for most people regarding the shelter	% of KIs reporting most households in the settlement have no daily access to or do not own the following items				
					Sleeping mats or mattresses	Kitchen set or household cooking items	Heating devices	Winter clothing	Water storage containers
National level	15%	68%	4%	45%	8%	26%	47%	69%	35%
Sholgareh	33%	97%	0%	67%	0%	13%	33%	57%	13%
Chemtal	47%	92%	0%	72%	3%	8%	47%	61%	14%
Dawlatabad (Balkh)	67%	93%	0%	67%	0%	0%	13%	60%	0%
Khulm	30%	85%	4%	63%	0%	7%	37%	52%	15%
Char Bolak	39%	97%	3%	58%	0%	21%	42%	58%	15%
Shortepa	33%	92%	0%	75%	0%	33%	33%	33%	8%
Kaldar	27%	80%	0%	73%	7%	13%	13%	33%	0%
Keshendeh	33%	96%	0%	78%	7%	4%	41%	67%	22%
Zari	33%	100%	0%	86%	0%	10%	43%	62%	19%
Sharak-e-Hayratan	44%	22%	0%	100%	0%	0%	0%	56%	22%
Faryab Province									
Maymana	0%	37%	4%	63%	0%	4%	4%	37%	30%
Pashtun Kot	0%	91%	0%	72%	0%	0%	20%	71%	20%
Khwaja Sabz Posh	0%	75%	8%	83%	0%	0%	33%	67%	33%
Almar	0%	100%	3%	94%	0%	0%	0%	94%	18%
Bilcheragh	0%	93%	0%	87%	0%	7%	7%	73%	27%
Shirin Tagab	0%	88%	6%	69%	0%	0%	31%	44%	31%
Qaysar	0%	100%	7%	96%	0%	4%	67%	22%	26%
Gurzewan	0%	90%	5%	100%	0%	0%	0%	76%	43%
Dawlat Abad (Faryab)	0%	89%	0%	67%	0%	0%	0%	78%	22%
Kohistan (Faryab)	0%	100%	6%	94%	0%	6%	6%	83%	22%
Qaram Qul	0%	100%	0%	50%	0%	0%	0%	0%	17%
Qurghan	0%	94%	0%	72%	0%	0%	0%	39%	44%
Andkhoy	0%	79%	0%	92%	0%	0%	8%	38%	54%
Khan-e-Char Bagh	0%	100%	0%	67%	0%	0%	0%	100%	56%
Jawzjan Province									
Shiberghan	48%	93%	37%	96%	4%	4%	33%	81%	7%
Khwaja Dukoh	44%	100%	22%	94%	0%	0%	50%	94%	0%
Khanaqa	60%	100%	40%	100%	0%	0%	47%	100%	0%
Mingajik	38%	100%	24%	67%	0%	0%	33%	95%	0%
Qush Tepa	56%	100%	44%	67%	0%	0%	11%	100%	0%

Disaggregation Province/district	KIs in settlements reporting on								
	EMERGENCY SHELTER AND NON-FOOD ITEMS (ES/NFIs) of households								
	% of KIs reporting most population live in inadequate shelter ¹⁶	% of KIs reporting most common heating sources are inadequate heating sources ¹⁷	% of KIs reporting being aware of households threatened with eviction or evicted ⁵	% of KIs reporting leaks during rain are the top concern for most people regarding the shelter	% of KIs reporting most households in the settlement have no daily access to or do not own the following items				
					Sleeping mats or mattresses	Kitchen set or household cooking items	Heating devices	Winter clothing	Water storage containers
National level	15%	68%	4%	45%	8%	26%	47%	69%	35%
Khamyab	50%	100%	8%	58%	0%	0%	25%	92%	0%
Aqcha	67%	100%	33%	100%	0%	0%	33%	78%	0%
Fayzabad (Jawzjan)	60%	100%	40%	70%	0%	0%	10%	100%	0%
Mardyan	67%	100%	0%	83%	0%	0%	33%	100%	0%
Qarqin	42%	67%	0%	100%	0%	0%	33%	92%	0%
Darzab	33%	100%	33%	67%	0%	0%	22%	100%	0%
Samangan Province									
Aybak	33%	71%	0%	38%	0%	5%	19%	33%	38%
Hazrat-e-Sultan	5%	84%	0%	34%	3%	18%	18%	50%	47%
Khuram Wa Sarbagh	17%	100%	0%	29%	0%	29%	54%	71%	83%
Feroz Nakhchir	17%	100%	0%	33%	0%	0%	17%	42%	75%
Ruy-e-Duab	0%	93%	0%	26%	0%	41%	44%	93%	78%
Dara-e-Suf-e-Payin	3%	67%	0%	33%	0%	30%	52%	88%	100%
Dara-e-Suf-e-Bala	0%	70%	0%	30%	4%	33%	52%	93%	96%
Sar-e-Pul Province									
Sar-e-Pul	21%	18%	3%	42%	0%	6%	45%	48%	6%
Sayad	42%	67%	8%	92%	0%	8%	92%	67%	17%
Kohestanat	39%	72%	0%	61%	6%	11%	100%	94%	44%
Sozmaqala	27%	75%	4%	54%	0%	4%	96%	73%	25%
Sancharak	35%	75%	5%	50%	0%	10%	95%	95%	30%
Gosfandi	38%	75%	0%	38%	0%	38%	100%	88%	50%
Balkhab	29%	57%	0%	62%	0%	10%	90%	71%	43%
South Eastern Region									
Ghazni Province									
Ghazni	17%	3%	0%	47%	0%	27%	20%	40%	0%
Wali Muhammad Shahid	17%	61%	0%	89%	17%	17%	78%	61%	11%
Khwaja Omari	0%	58%	8%	75%	8%	17%	75%	58%	25%
Waghaz	33%	54%	0%	79%	0%	4%	83%	63%	29%
Deh Yak	0%	0%	0%	80%	27%	40%	40%	33%	13%
Jaghata (Ghazni)	0%	90%	0%	67%	0%	5%	62%	81%	19%
Andar	0%	0%	0%	3%	0%	0%	0%	0%	0%

Disaggregation Province/district	KIs in settlements reporting on								
	EMERGENCY SHELTER AND NON-FOOD ITEMS (ES/NFIs) of households								
	% of KIs reporting most population live in inadequate shelter ¹⁶	% of KIs reporting most common heating sources are inadequate heating sources ¹⁷	% of KIs reporting being aware of households threatened with eviction or evicted ⁵	% of KIs reporting leaks during rain are the top concern for most people regarding the shelter	% of KIs reporting most households in the settlement have no daily access to or do not own the following items				
					Sleeping mats or mattresses	Kitchen set or household cooking items	Heating devices	Winter clothing	Water storage containers
National level	15%	68%	4%	45%	8%	26%	47%	69%	35%
Zanakhan	0%	75%	0%	58%	0%	25%	92%	58%	33%
Rashidan	0%	0%	0%	87%	20%	87%	87%	80%	0%
Nawur	0%	100%	0%	91%	0%	0%	53%	98%	4%
Qarabagh (Ghazni)	67%	100%	2%	25%	33%	77%	82%	82%	86%
Giro	0%	0%	0%	41%	0%	0%	0%	0%	0%
Ab Band	100%	100%	0%	0%	83%	100%	92%	92%	92%
Jaghori	0%	76%	0%	86%	0%	0%	63%	86%	2%
Muqur (Ghazni)	0%	7%	0%	89%	4%	81%	89%	89%	0%
Malistan	0%	97%	0%	3%	3%	9%	88%	94%	29%
Gelan	0%	100%	0%	0%	0%	4%	54%	100%	79%
Ajristan	0%	100%	0%	0%	7%	27%	100%	87%	33%
Nawa	0%	52%	0%	19%	0%	0%	0%	0%	0%
Khost Province									
Matun (Khost)	3%	41%	0%	35%	0%	12%	18%	29%	12%
Mandozayi	0%	67%	0%	50%	0%	11%	0%	67%	6%
Gurbuz	0%	40%	0%	53%	0%	13%	40%	33%	33%
Tani	0%	44%	6%	67%	0%	22%	22%	67%	33%
Musa Khel	0%	100%	0%	61%	0%	33%	78%	94%	11%
Nadir Shah Kot	0%	100%	0%	0%	0%	0%	0%	92%	8%
Sabari	0%	92%	8%	83%	0%	67%	83%	92%	75%
Terezayi	0%	50%	0%	58%	0%	8%	33%	58%	50%
Bak	0%	42%	8%	67%	0%	0%	33%	67%	33%
Qalandar	0%	100%	0%	100%	8%	100%	100%	100%	83%
Spera	0%	6%	0%	39%	0%	0%	17%	83%	17%
Shamul	0%	8%	0%	0%	0%	0%	0%	42%	0%
Jaji Maydan	0%	38%	6%	75%	0%	0%	38%	88%	50%
Paktika Province									
Sharan	17%	57%	0%	13%	17%	52%	48%	30%	52%
Mata Khan	13%	94%	6%	69%	0%	38%	31%	19%	13%
Yosuf Khel	6%	83%	0%	22%	0%	33%	56%	33%	33%
Yahya Khel	8%	58%	0%	33%	25%	0%	25%	25%	50%

Disaggregation Province/district	KIs in settlements reporting on								
	EMERGENCY SHELTER AND NON-FOOD ITEMS (ES/NFIs) of households								
	% of KIs reporting most population live in inadequate shelter ¹⁶	% of KIs reporting most common heating sources are inadequate heating sources ¹⁷	% of KIs reporting being aware of households threatened with eviction or evicted ⁵	% of KIs reporting leaks during rain are the top concern for most people regarding the shelter	% of KIs reporting most households in the settlement have no daily access to or do not own the following items				
					Sleeping mats or mattresses	Kitchen set or household cooking items	Heating devices	Winter clothing	Water storage containers
National level	15%	68%	4%	45%	8%	26%	47%	69%	35%
Sar Rawzah	0%	38%	0%	0%	0%	15%	23%	38%	38%
Omna	0%	33%	0%	20%	0%	33%	27%	33%	27%
Zarghun Shahr	7%	60%	0%	60%	0%	33%	27%	33%	20%
Gomal	36%	36%	9%	27%	14%	55%	77%	59%	50%
Jani Khel	11%	94%	0%	44%	22%	67%	72%	56%	67%
Surobi (Paktika)	0%	63%	0%	0%	19%	63%	56%	19%	75%
Urgun	0%	87%	13%	0%	13%	53%	53%	33%	47%
Ziruk	67%	0%	0%	75%	0%	33%	75%	50%	8%
Nika	0%	0%	8%	25%	0%	50%	25%	92%	58%
Barmal	52%	52%	35%	4%	35%	91%	65%	30%	87%
Giyan	40%	0%	0%	47%	0%	47%	60%	47%	47%
Dila	5%	62%	0%	57%	10%	48%	52%	48%	38%
Wazakhwah	21%	71%	0%	42%	33%	50%	29%	42%	25%
Wormamay	14%	62%	0%	14%	10%	38%	43%	33%	29%
Turwo	25%	73%	0%	17%	25%	58%	50%	50%	42%
Paktya Province									
Gardez	0%	15%	12%	36%	3%	15%	36%	42%	15%
Ahmadaba	0%	62%	8%	46%	0%	8%	31%	31%	8%
Zurmat	0%	64%	18%	68%	4%	39%	46%	64%	18%
Shawak	0%	33%	27%	53%	0%	20%	20%	47%	7%
Zadran	0%	36%	0%	48%	0%	16%	32%	40%	4%
Sayed Karam	0%	30%	4%	52%	4%	40%	48%	59%	26%
Jaji	0%	20%	10%	45%	0%	50%	50%	60%	25%
Laja Ahmad Khel	0%	25%	12%	42%	0%	54%	62%	58%	25%
Jani Khel (Paktya)	0%	7%	13%	27%	7%	80%	80%	87%	40%
Chamkani	0%	24%	5%	24%	0%	43%	67%	62%	29%
Dand Wa Patan	0%	27%	7%	47%	0%	53%	53%	53%	33%
Southern Region									
Helmand Province									
Lashkargah	4%	79%	15%	25%	8%	31%	75%	65%	27%
Nad-e-Ali	4%	94%	27%	24%	7%	24%	91%	69%	34%

Disaggregation Province/district	KIs in settlements reporting on								
	EMERGENCY SHELTER AND NON-FOOD ITEMS (ES/NFIs) of households								
	% of KIs reporting most population live in inadequate shelter ¹⁶	% of KIs reporting most common heating sources are inadequate heating sources ¹⁷	% of KIs reporting being aware of households threatened with eviction or evicted ⁵	% of KIs reporting leaks during rain are the top concern for most people regarding the shelter	% of KIs reporting most households in the settlement have no daily access to or do not own the following items				
					Sleeping mats or mattresses	Kitchen set or household cooking items	Heating devices	Winter clothing	Water storage containers
National level	15%	68%	4%	45%	8%	26%	47%	69%	35%
Nawa-e-Barakzaiy	2%	91%	13%	15%	0%	25%	92%	64%	36%
Nahr-e-Saraj	0%	100%	7%	51%	0%	29%	100%	100%	95%
Washer	0%	97%	42%	0%	3%	22%	100%	92%	50%
Garmser	0%	100%	29%	0%	5%	29%	86%	90%	48%
Nawzad	0%	98%	31%	31%	0%	21%	92%	75%	35%
Sangin	4%	100%	26%	48%	11%	41%	96%	89%	67%
Musa Qala	0%	100%	13%	0%	7%	50%	100%	70%	87%
Kajaki	0%	90%	31%	56%	5%	18%	97%	85%	97%
Reg-e-Khan Nishin	0%	100%	50%	17%	0%	17%	89%	94%	56%
Baghran	0%	98%	23%	27%	0%	12%	90%	72%	43%
Deh-e-Shu	14%	94%	31%	22%	6%	22%	92%	92%	64%
Kandahar Province									
Kandahar	24%	62%	34%	21%	27%	50%	73%	90%	54%
Arghandab	19%	100%	52%	29%	5%	24%	52%	76%	43%
Daman	7%	96%	0%	15%	7%	48%	96%	85%	59%
Panjwayee	26%	93%	15%	26%	26%	37%	89%	93%	63%
Zheray	33%	100%	27%	27%	20%	60%	67%	80%	53%
Shah Wali Kot	26%	100%	26%	18%	29%	41%	100%	100%	76%
Khakrez	44%	100%	8%	24%	36%	56%	100%	100%	76%
Arghestan	0%	100%	0%	45%	0%	0%	59%	93%	31%
Ghorak	38%	100%	14%	33%	38%	57%	95%	95%	76%
Maiwand	0%	100%	0%	36%	6%	12%	100%	97%	3%
Spin Boldak	0%	74%	0%	89%	0%	0%	15%	64%	7%
Nesh	46%	100%	0%	46%	62%	69%	85%	100%	77%
Miyanshin	29%	100%	21%	21%	33%	54%	96%	96%	71%
Shorabak	0%	100%	6%	22%	0%	0%	0%	50%	11%
Maruf	0%	100%	2%	46%	0%	0%	0%	56%	10%
Reg	100%	100%	0%	100%	0%	13%	20%	100%	0%
Nimroz Province									
Zaranj	0%	50%	4%	4%	8%	25%	42%	42%	8%
Kang	0%	95%	0%	0%	14%	19%	48%	43%	5%

Disaggregation Province/district	KIs in settlements reporting on								
	EMERGENCY SHELTER AND NON-FOOD ITEMS (ES/NFIs) of households								
	% of KIs reporting most population live in inadequate shelter ¹⁶	% of KIs reporting most common heating sources are inadequate heating sources ¹⁷	% of KIs reporting being aware of households threatened with eviction or evicted ⁵	% of KIs reporting leaks during rain are the top concern for most people regarding the shelter	% of KIs reporting most households in the settlement have no daily access to or do not own the following items				
					Sleeping mats or mattresses	Kitchen set or household cooking items	Heating devices	Winter clothing	Water storage containers
National level	15%	68%	4%	45%	8%	26%	47%	69%	35%
Chakhansur	0%	83%	0%	8%	17%	25%	25%	33%	0%
Char Burjak	0%	48%	0%	0%	10%	10%	10%	5%	0%
Khashrod	0%	94%	0%	0%	3%	36%	30%	21%	0%
Uruzgan Province									
Tirinkot	58%	100%	8%	13%	0%	21%	100%	92%	92%
Dehraoud	100%	100%	0%	0%	0%	4%	96%	96%	96%
Chora	44%	100%	11%	33%	33%	22%	89%	89%	100%
Shahid-e-Hassas	100%	100%	0%	70%	3%	61%	100%	100%	100%
Khas Uruzgan	0%	100%	13%	30%	17%	43%	90%	90%	87%
Chinarto	39%	100%	0%	33%	6%	67%	100%	94%	100%
Gizab	5%	100%	10%	0%	0%	100%	100%	95%	100%
Zabul Province									
Qalat	3%	70%	3%	61%	0%	27%	64%	73%	58%
Tarnak Wa Jaldak	27%	97%	0%	47%	0%	0%	83%	97%	97%
Shinkay	29%	100%	0%	83%	0%	0%	96%	100%	92%
Mizan	0%	87%	0%	27%	0%	7%	20%	80%	93%
Arghandab (Zabul)	0%	100%	0%	58%	0%	29%	54%	100%	96%
Shah Joi	0%	82%	0%	49%	0%	18%	26%	100%	95%
Daychopan	0%	100%	0%	29%	0%	29%	58%	100%	100%
Atghar	39%	100%	0%	78%	0%	0%	83%	100%	89%
Nawbahar	48%	100%	0%	76%	0%	19%	90%	90%	100%
Shamul Zai	58%	100%	0%	91%	0%	3%	97%	97%	100%
Kakar	4%	100%	0%	67%	0%	15%	52%	96%	100%
Western Region									
Badghis Province									
Qala-e-Naw	0%	67%	3%	65%	0%	62%	2%	98%	77%
Ab Kamari	0%	100%	0%	64%	0%	14%	5%	98%	79%
Muqur (Badghis)	8%	75%	0%	42%	0%	17%	0%	83%	33%
Qadis	0%	97%	3%	70%	0%	13%	0%	90%	40%
Bala Murghab	0%	100%	8%	92%	0%	83%	0%	100%	100%
Jawand	0%	100%	0%	82%	0%	36%	0%	90%	4%
Ghormach	0%	100%	0%	100%	0%	92%	8%	96%	92%

Disaggregation Province/district	KIs in settlements reporting on								
	EMERGENCY SHELTER AND NON-FOOD ITEMS (ES/NFIs) of households								
	% of KIs reporting most population live in inadequate shelter ¹⁶	% of KIs reporting most common heating sources are inadequate heating sources ¹⁷	% of KIs reporting being aware of households threatened with eviction or evicted ⁵	% of KIs reporting leaks during rain are the top concern for most people regarding the shelter	% of KIs reporting most households in the settlement have no daily access to or do not own the following items				
					Sleeping mats or mattresses	Kitchen set or household cooking items	Heating devices	Winter clothing	Water storage containers
National level	15%	68%	4%	45%	8%	26%	47%	69%	35%
Farah Province									
Farah	0%	71%	4%	18%	0%	4%	7%	25%	4%
Pushtrod	0%	78%	11%	100%	0%	11%	0%	44%	22%
Khak-e-Safed	25%	83%	0%	17%	0%	0%	0%	17%	67%
Qala-e-Kah	0%	100%	5%	90%	0%	10%	0%	0%	0%
Shibkoh	0%	100%	0%	92%	0%	0%	0%	0%	0%
Bala Buluk	10%	95%	0%	48%	0%	0%	0%	0%	24%
Anar Dara	0%	20%	0%	19%	0%	0%	0%	5%	38%
Bakwa	0%	100%	0%	0%	0%	13%	47%	87%	33%
Lash-e-Juwayn	0%	56%	6%	67%	72%	0%	0%	100%	33%
Gulistan	0%	100%	4%	4%	0%	0%	19%	81%	11%
Pur Chaman	0%	16%	0%	11%	68%	16%	3%	100%	0%
Ghor Province									
Feroz Koh	26%	100%	0%	30%	6%	45%	17%	64%	64%
Do Layna	0%	100%	0%	33%	0%	57%	57%	86%	95%
Dawlatyar	52%	100%	0%	24%	10%	43%	33%	71%	81%
Charsadra	11%	89%	0%	33%	0%	0%	0%	0%	67%
Pasaband	0%	98%	0%	0%	0%	88%	96%	100%	98%
Shahrak	0%	100%	11%	41%	33%	81%	41%	100%	100%
Lal Wa Sarjantal	0%	100%	0%	58%	56%	100%	100%	100%	100%
Taywarah	0%	95%	6%	6%	25%	91%	50%	94%	94%
Tolak	0%	100%	8%	58%	13%	88%	8%	100%	100%
Saghar	0%	100%	0%	27%	33%	73%	53%	100%	93%
Herat Province									
Herat	2%	4%	2%	9%	7%	4%	2%	51%	13%
Injil	21%	56%	3%	32%	28%	40%	15%	60%	47%
Guzara	22%	56%	4%	30%	26%	37%	37%	89%	52%
Karukh	0%	57%	0%	0%	0%	3%	0%	53%	0%
Zindajan	21%	88%	0%	0%	0%	25%	0%	96%	17%
Pashtun Zarghun	5%	72%	0%	82%	28%	77%	82%	100%	69%
Kushk	3%	74%	0%	18%	0%	10%	26%	67%	33%

Disaggregation Province/district	KIs in settlements reporting on								
	EMERGENCY SHELTER AND NON-FOOD ITEMS (ES/NFIs) of households								
	% of KIs reporting most population live in inadequate shelter ¹⁶	% of KIs reporting most common heating sources are inadequate heating sources ¹⁷	% of KIs reporting being aware of households threatened with eviction or evicted ⁵	% of KIs reporting leaks during rain are the top concern for most people regarding the shelter	% of KIs reporting most households in the settlement have no daily access to or do not own the following items				
					Sleeping mats or mattresses	Kitchen set or household cooking items	Heating devices	Winter clothing	Water storage containers
National level	15%	68%	4%	45%	8%	26%	47%	69%	35%
Gulran	7%	100%	0%	60%	3%	30%	90%	87%	93%
Adraskan	0%	75%	0%	0%	4%	67%	58%	67%	17%
Kushk-e-Kuhna	10%	100%	0%	47%	0%	43%	77%	97%	97%
Ghoryan	76%	94%	0%	64%	9%	33%	36%	39%	27%
Obe	0%	70%	3%	30%	0%	70%	27%	97%	53%
Kohsan	5%	100%	0%	24%	0%	24%	38%	100%	100%
Shindand	0%	65%	0%	0%	8%	54%	32%	32%	8%
Farsi	0%	83%	0%	0%	13%	88%	33%	71%	13%
Chisht-e-Sharif	0%	81%	0%	7%	0%	70%	19%	100%	89%

METHODOLOGY OVERVIEW

The HSM methodology uses settlements as the unit of analysis. A structured survey tool was used to interview key informants (KIs) - i.e. government workers, religious leaders, teachers, doctors or other community members with significant knowledge of the settlement - about the humanitarian situation in their settlement.

A sampling frame covering all 401 districts in all 34 provinces of Afghanistan was used with a minimum coverage of 10% of total settlements in each district. To achieve geographical spread across each district, at least three key informant interviews (KIIs) in a number proportionate to the number of settlements, were conducted in each Basic Service Unit (BSU). To determine

a BSU - defined as an economic/geographic service unit which relies on the same services (i.e. healthcare clinics and schools) and common public spaces (i.e. markets and roads) - participatory mapping of the settlements and services available was conducted prior to data collection.

This round of HSM data collection, similar to the previous round, maintained the use of a randomised selection of settlements for the sampling.

Interviews with KIs with disabilities were limited due to randomized sample selection.

For more information, refer to the [HSM round 4 formatted analysis](#). HSM round 4 formatted data and cleaning logs are available upon request. The following findings are to be considered indicative - i.e. not statistically representative.

ENDNOTES

¹ In the six months prior to the data collection

² It includes (clashes, explosive hazards, air-strikes, etc.)

³ It means the loss of one of the main sources of income for most households in the settlement and/or a significant loss of income for most households in the settlement

⁴ Source of income that households in the settlement had access to over the 30 days prior to the data collection

⁵ In the three months prior to the data collection

⁶ Most households had often no access to food (during the 30 days prior to the data collection, most households had no access to food during more than 10 days in total)

⁷ Enough food to meet minimum daily needs in the 30 days prior to the data collection

⁸ No markets (including stores/stands with food, non-food items (NFIs), and winterisation items) in or near settlements

⁹ Any changes in price for staple food (flour, eggs, fruits and vegetables,...) in markets, in 30 days prior to data collection

¹⁰ No health centre close to the settlement in the 3 months prior to the data collection

¹¹ Including health facilities which are too far away or no appropriate transport is available to reach those facilities

¹² Most peoples' water needs in terms of drinking, cooking, other domestic use and hygiene

¹³ Unimproved water sources mean unprotected well, unprotected spring, rainwater collection, tanker truck, cart with small tank/drum, and surface water (river, dam, lake, pond, stream, canal, irrigation channel)

¹⁴ Unimproved latrines mean flush to open drain, flush to elsewhere, flush to don't know where, pit latrine without slab / open pit, Plastic Bag, Bucket, Hanging toilet/hanging latrine, and no facility/bush/field

¹⁵ Including different mines, Explosive Remnants of War (ERW), and Improvised Explosive Devices (PPIEDs) in the settlement or within 5 kilometer of the settlement.

¹⁶ Inadequate shelters mean unfinished / non-enclosed building, collective shelter, tent, makeshift shelter, and none (sleeping in open)

¹⁷ Inadequate heating sources mean bushes, no source and animal dung or Waste (paper, plastic, carton board, etc.)

The map displays the administrative boundaries of Afghanistan, with districts shaded in light pink to indicate they were assessed. Districts labeled include Herat, Badkhis, Faryab, Jawzjan, Balkh, Kunduz, Takhar, Badakhshan, Samangan, Baghlan, Nuristan, Parwan, Kapisa, Kunar, Laghman, Nangarhar, Logar, Paktya, Ghazni, Paktika, Zabul, Uruzgan, Daykundi, Bamyan, Maidan Wardak, Herat, Farah, Helmand, Nimroz, and Kandahar. Black dots represent female key informants, while red dots represent female key informants and key informants with disabilities. Yellow dots represent key informants with disabilities. A compass rose and a scale bar (0 to 200 km) are located in the top left corner. A legend in the bottom right corner defines the symbols used.

- Assessed districts
- Female Key Informants and Key Informants with disabilities
- Key informants with disabilities
- Female Key Informants
- Province boundary
- District boundary

REACH Initiative facilitates the development of information tools and products that enhance the capacity of aid actors to make evidence-based decisions in emergency, recovery and development contexts. The methodologies used by REACH include primary data collection and in-depth analysis, and all activities are conducted through inter-agency aid coordination mechanisms. REACH is a joint initiative of IMPACT Initiatives, ACTED and the United Nations Institute for Training and Research - Operational Satellite Applications Programme (UNITAR-UNOSAT).

Annex: District and sample size

Bamyan	Bamyan	27
	Shibar	21
	Sayghan	18
	Kahmard	15
	Yakawlang	46
	Panjab	57
	Waras	85

Daykundi	Nili	24
	Shahrestan	44
	Ashtarlay	60
	Khedir	28
	Kiti	30
	Miramor	37
	Sang-e-Takht	44
	Kajran	30
	Patoo	24

Kabul	Kabul	45
	Paghman	21
	Chahar Asyab	18
	Bagrami	18
	Deh Sabz	15
	Shakar Dara	21
	Musahi	12
	Mir Bacha Kot	12
	Khak-e-Jabbar	12
	Kalakan	12
	Guldara	9
	Farza	15
	Estalef	9
	Qarabagh (Kabul)	12
	Surobi (Kabul)	27

Kapisa	Mahmood-e-Raqi	24
	Hisa-e-Duwum Kohistan	18
	Koh Band	18
	Hisa-e-Awal Kohistan	15
	Nijrab	28
	Tagab (Kapisa)	16
	Alasay	15

Logar	Pul-e-Alam	27
	Baraki Barak	21
	Charkh	15
	Khoshi	18
	Mohammad Agha	24
	Kharwar	19
	Azra	12

Maidan Wardak	Maydan Shahr	18
	Nerakh	21
	Jalrez	17
	Chak-e-Wardak	30
	Saydabad	27
	Daymirdad	16
	Hesa-e-Awal Behsud	33
	Jaghathu (Wardak)	15
	Markaz-e-Behsud	99

Panjsher	Bazarak	12
	Rukha	15
	Dara	27
	Khenj	20
	Onaba	15
	Shutul	9
	Paryan	21

Parwan	Charikar	36
	Bagram	24
	Shinwari	21
	Sayed Khel	25
	Jabal Saraj	18
	Salang	15
	Ghorband	20
	Koh-e-Safi	16
	Surkh-e-Parsa	23
	Shekh Ali	21

Kunar	Asad Abad	18
	Marawara	12
	Watapur	24
	Narang	18
	Sar Kani	18
	Shigal	36
	Dara-e-Pech	18
	Bar Kunar	15
	Chawkay	24
	Khas Kunar	18
	Ghazi Abad	24
	Dangam	21
	Chapa Dara	18
	Nurgal	21
	Nari	18

Laghman	Mehtarlam	60
	Qarghayee	27
	Alishang	33
	Alingar	34
	Dawlatshah	24

Nangarhar	Jalalabad	15
	Behsud	24
	Surkh Rod	36
	Chaparhar	42
	Kama	18
	Kuz Kunar	18
	Rodat	12
	Khogyani	33
	Bati Kot	18
	Deh Bala	27
	Pachir Wa Agam	21
	Dara-e-Nur	12
	Kot	9
	Goshta	18
	Achin	21
	Shinwar	21
	Muhmand Dara	12
	Lalpoor	18
	Sherzad	30
	Nazyan	21
	Hesarak	21
	Dur Baba	33

Nuristan	Parun	15
	Waygal	18
	Wama	18
	Nurgaram	18
	Duab	18
	Kamdesh	21
	Mandol	15
	Barg-e-Matal	19

Badakhshan	Fayzabad (Badakhshan)	43
	Argo	30
	Arghanj Khwah	45
	Yaftal-e-Sufla	24
	Khash	21
	Baharak (Badakhshan)	29
	Darayem	18
	Kohestan (Badakhshan)	30
	Yawan	24
	Jorm	24
	Teshkan	27
	Shuhada	18
	Shahr-e-Buzurg	57
	Raghestan	24
	Kishm	43
	Warduj	24
	Tagab (Badakhshan)	42
	Yamgan	18
	Shighnan	21
	Khwhan	27
	Kofab	27
	Darwaz-e-Paen	51
	Eshkashem	18
	Shaki	24
	Zebak	15
	Keran Wa Monjan	30
	Darwaz-e-Balla	30
	Wakhan	39

Baghlan	Pul-e-Khumri	39
	Dahana-e-Ghori	27
	Doshi	18
	Nahrin	18
	Baghlan-e-Jadid	48
	Khinjan	18
	Andarab	18
	Deh Salah	36
	Khwaja Hejran	36
	Burka	21
	Tala Wa Barfak	36
	Pul-e-Hisar	24
	Khost Wa Fereng	15
	Guzargah-e-Noor	18
	Fereng Wa Gharu	12

Kunduz	Kunduz	108
	Chahar Darah	51
	Ali Abad	33
	Khan Abad	48
	Imam Sahib	96
	Dasht-e-Archi	30
	Qala-e-Zal	18

Takhar	Taloqan	67
	Hazar Sumuch	15
	Baharak (Takhar)	66
	Bangi	33
	Chal	48
	Namak Ab	21
	Kalafgan	60
	Farkhar	60
	Khwaja Ghar	25
	Rostaq	30
	Eshkamesh	27
	Dasht-e-Qala	21
	Warsaj	51
	Khwaja Bahawuddin	30
	Darqad	21
	Chahab	36
	Yangi Qala	30

Balkh	Mazar-e-Sharif	47
	Nahr-e-Shahi	36
	Dehdadi	18
	Charkent	27
	Marmul	15
	Balkh	57
	Sholgareh	30
	Chemtal	36
	Dawlatabad (Balkh)	15
	Khulm	27
	Char Bolak	33
	Shortepa	12
	Kaldar	15
	Keshendeh	27
	Zari	21
	Sharak-e-Hayratan	9

Faryab	Maymana	27
	Pashtun Kot	69
	Khwaja Sabz Posh	12
	Almar	33
	Bilcheragh	15
	Shirin Tagab	16
	Qaysar	27
	Gurzewan	21
	Dawlat Abad (Faryab)	9
	Kohistan (Faryab)	18
	Qaram Qul	6
	Qurghan	18
	Andkhoy	24
	Khan-e-Char Bagh	9

Jawzjan	Shiberghan	27
	Khwaja Dukoh	18
	Khanaqa	15
	Mingajik	21
	Qush Tepa	9
	Khamyab	12
	Aqcha	9
	Fayzabad (Jawzjan)	10
	Mardyan	6
	Qarqin	12
	Darzab	9

Samangan	Aybak	21
	Hazrat-e-Sultan	38
	Khuram Wa Sarbagh	24
	Feroz Nakhchir	12
	Ruy-e-Duab	27
	Dara-e-Suf-e-Payin	33
	Dara-e-Suf-e-Bala	27

Sar-e-Pul	Sar-e-Pul	33
	Sayad	12
	Kohestanat	18
	Sozmaqala	48
	Sancharak	20
	Gosfandi	8
	Balkhab	21

Ghazni	Ghazni	30
	Wali Muhammad Shahid	18
	Khwaja Omari	12
	Waghaz	24
	Deh Yak	15
	Jaghatu (Ghazni)	21
	Andar	30
	Zanakhon	12
	Rashidan	15
	Nawur	57
	Qarabagh (Ghazni)	57
	Giro	22
	Ab Band	12
	Jaghori	63
	Muqur (Ghazni)	27
	Malistan	34
	Gelan	24
	Ajristan	15
	Nawa	21

Khost	Matun (Khost)	34
	Mandozayi	18
	Gurbuz	15
	Tani	18
	Musa Khel	18
	Nadir Shah Kot	12
	Sabari	12
	Terezayi	12
	Bak	12
	Qalandar	12
	Spera	18
	Shamul	12
	Jaji Maydan	16

Paktika	Sharan	23
	Mata Khan	16
	Yosuf Khel	18
	Yahya Khel	12
	Sar Rawzah	13
	Omna	15
	Zarghun Shahr	15
	Gomal	22
	Jani Khel	18
	Surobi (Paktika)	16
	Urgun	15
	Ziruk	12
	Nika	12
	Barmal	23
	Giyan	15
	Dila	21
	Wazakhwah	24
	Wormamay	21
	Turwo	12

Paktya	Gardez	33
	Ahmadaba	13
	Zurmat	28
	Shawak	15
	Zadran	25
	Sayed Karam	27
	Jaji	20
	Laja Ahmad Khel	24
	Jani Khel (Paktya)	15
	Chamkani	21
	Dand Wa Patan	15

Helmand	Lashkargah	48
	Nad-e-Ali	57
	Nawa-e-Barakzaiy	53
	Nahr-e-Saraj	41
	Washer	36
	Garmser	21
	Nawzad	48
	Sangin	27
	Musa Qala	30
	Kajaki	39
	Reg-e-Khan Nishin	18
	Baghran	62
	Deh-e-Shu	36

Kandahar	Kandahar	33
	Arghandab	21
	Daman	27
	Panjwayee	27
	Zheray	15
	Shah Wali Kot	34
	Khakrez	25
	Arghestan	29
	Ghorak	21
	Maiwand	33
	Spin Boldak	57
	Nesh	13
	Miyanshin	24
	Shorabak	18
	Maruf	52
	Reg	15

Nimroz	Zaranj	24
	Kang	21
	Chakhansur	12
	Char Burjak	21
	Khashrod	33

Uruzgan	Tirinkot	24
	Dehraoud	24
	Chora	9
	Shahid-e-Hassas	33
	Khas Uruzgan	30
	Chinarto	18
	Gizab	21

Zabul	Qalat	33
	Tarnak Wa Jaldak	30
	Shinkay	24
	Mizan	15
	Arghandab (Zabul)	24
	Shah Joi	39
	Daychopan	24
	Atghar	18
	Nawbahar	21
	Shamul Zai	33
	Kakar	27

Badghis	Qala-e-Naw	60
	Ab Kamari	42
	Muqur (Badghis)	12
	Qadis	30
	Bala Murghab	24
	Jawand	50
	Ghormach	24

Farah	Farah	28
	Pushtrod	9
	Khak-e-Safed	12
	Qala-e-Kah	21
	Shibkoh	12
	Bala Buluk	21
	Anar Dara	21
	Bakwa	15
	Lash-e-Juwayn	18
	Gulistan	27
	Pur Chaman	38
Ghor	Feroz Koh	53
	Do Layna	21
	Dawlatyar	21
	Charsadra	9
	Pasaband	48
	Shahrak	27
	Lal Wa Sarjangal	57
	Taywarah	32
	Tolak	24
	Saghar	15

Herat	Herat	45
	Injil	60
	Guzara	27
	Karukh	30
	Zindajan	24
	Pashtun Zarghun	39
	Kushk	39
	Gulran	30
	Adraskan	24
	Kushk-e-Kuhna	30
	Ghoryan	33
	Obe	30
	Kohsan	21
	Shindand	65
	Farsi	24
	Chisht-e-Sharif	27

ASSESSMENT COORDINATION FRAMEWORK:

Afghanistan Inter-Cluster Coordination Team



OCHA



FUNDED BY:



Foreign, Commonwealth
& Development Office



USAID
FROM THE AMERICAN PEOPLE

IMPLEMENTING PARTNERS:

REACH An initiative of
IMPACT Initiatives
ACTED and UNOSAT



ACBAR
Agency Coordinating Body for
Afghan Relief & Development



ABDN BAKHTER
Development
NETWORK
شبکه انکشافی باختر
Solutions for a brighter future



OSAA
موسسه حمایت پایدار در افغانستان
Organization for Sustainable Aid in Afghanistan

