
















### Landuse before disaster

	Residential		Industrial
	Agricultural		Park
	Hospital		Religious
	Government		Water
	Educational		Cemetery
	Commercial		Other

 Barangay

 Informal Settlement

Scale for A3: 1:7,000



Data sources:  
Landuse, Informal settlements, Barangays, Cadastre: City Planning Tacloban  
Roads: OSM  
Imagery: Bing - Before Disaster  
File: PHL\_HaiyanTacloban\_Informal1BefLanduse\_29NOV2013\_A3  
Contact: reach.mapping@impact-initiatives.org

Note: Data, designations and boundaries contained on this map are not warranted to error-free and do not imply acceptance by the REACH partners, associated, donors mentioned on this map.