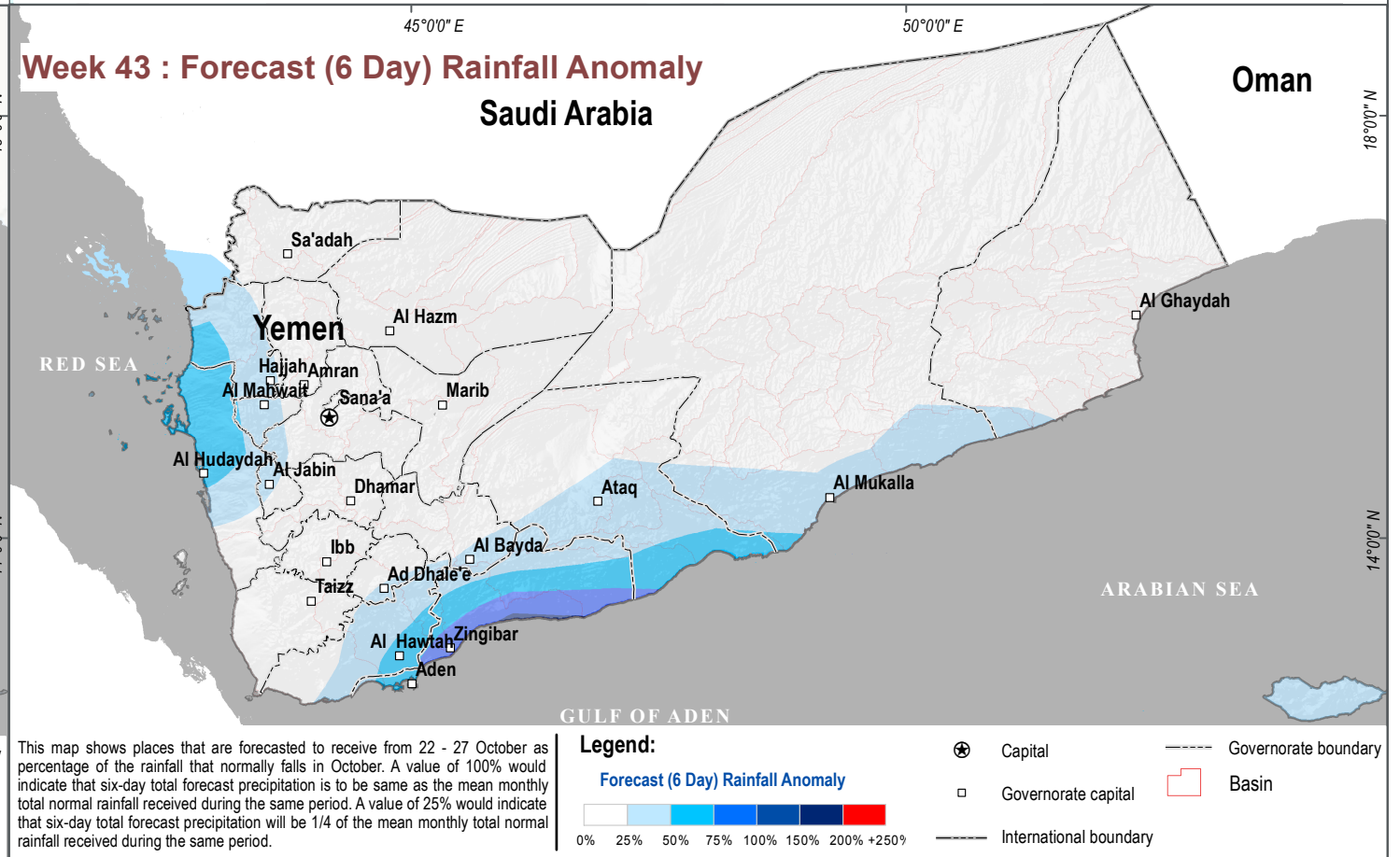
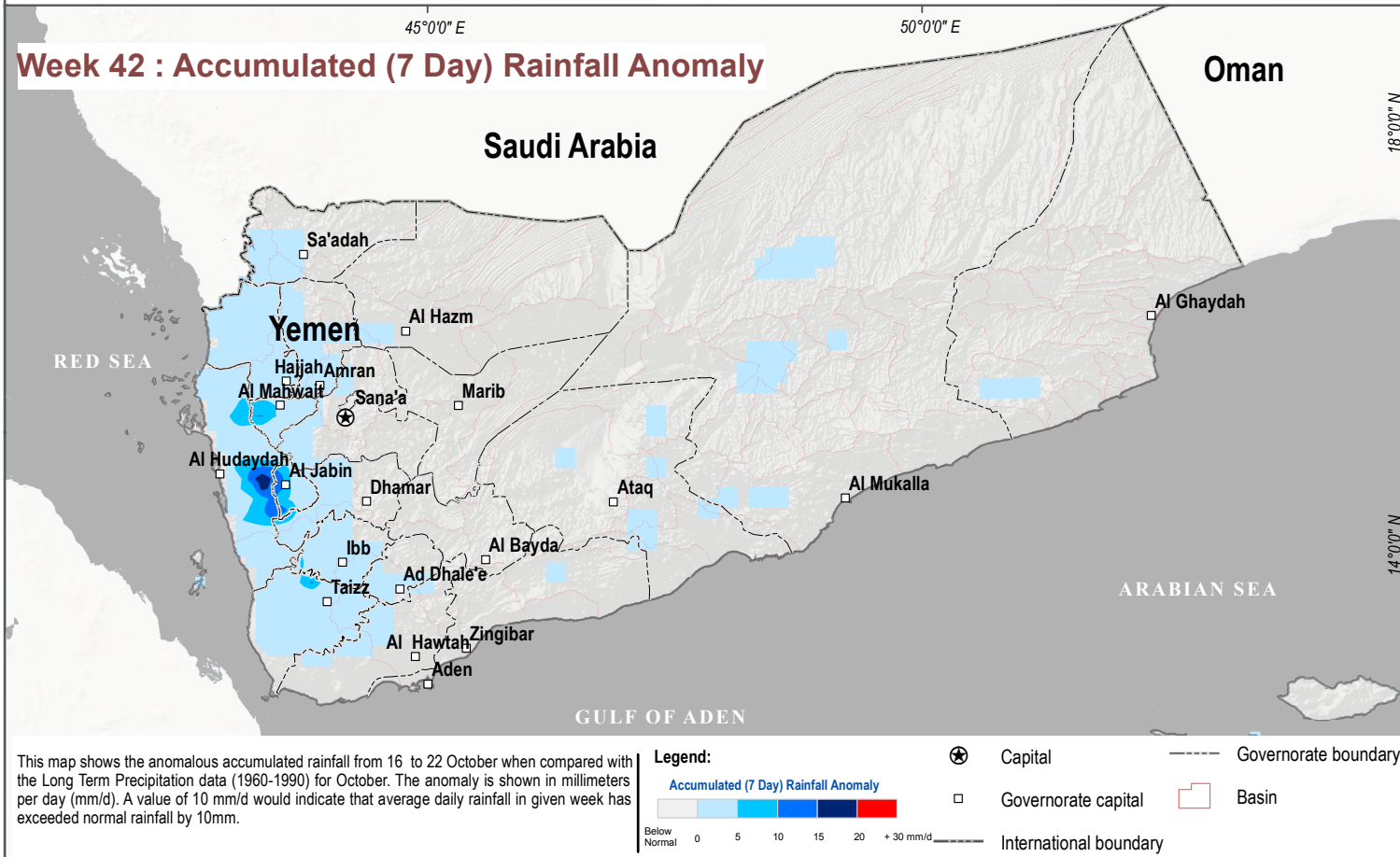
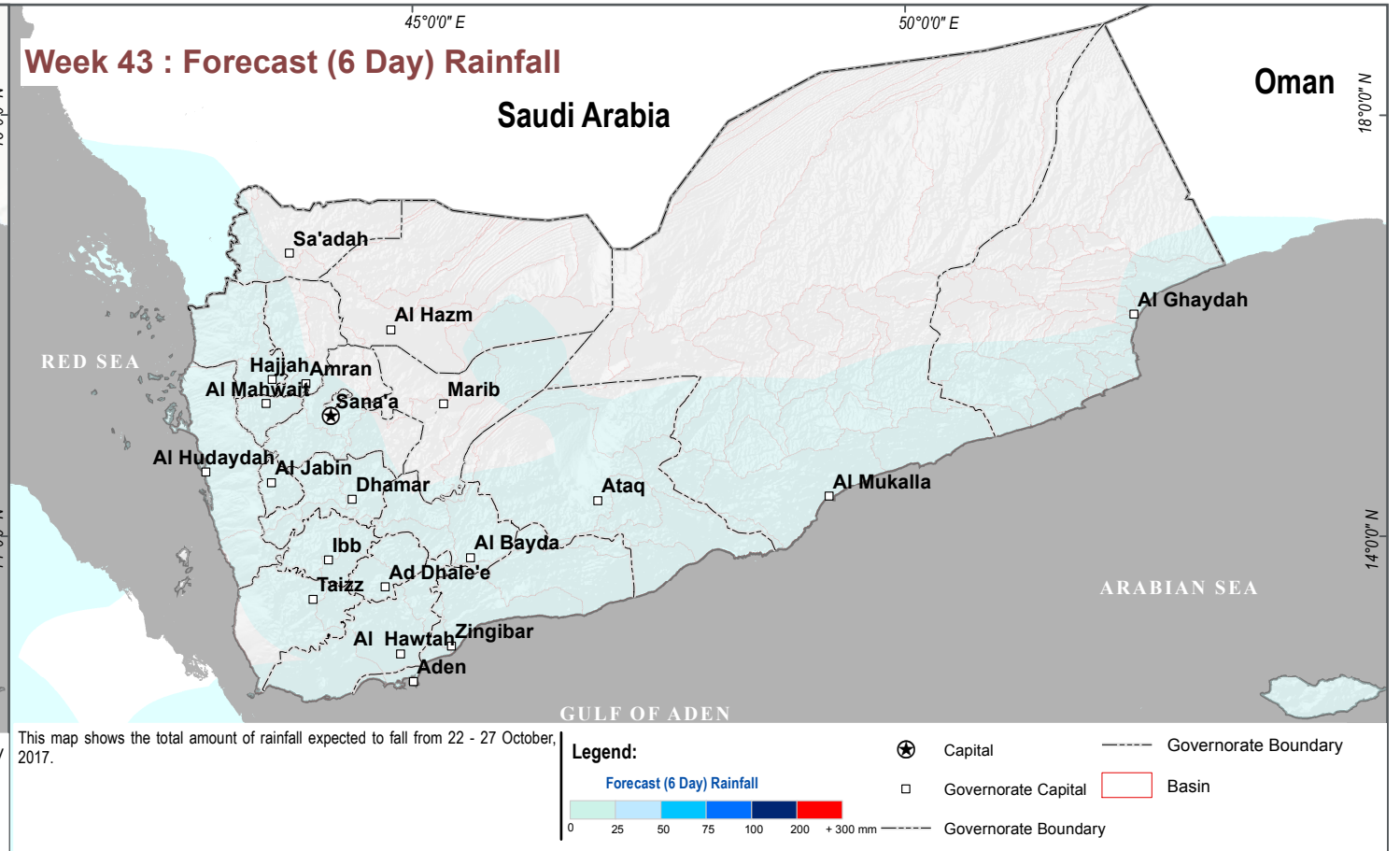
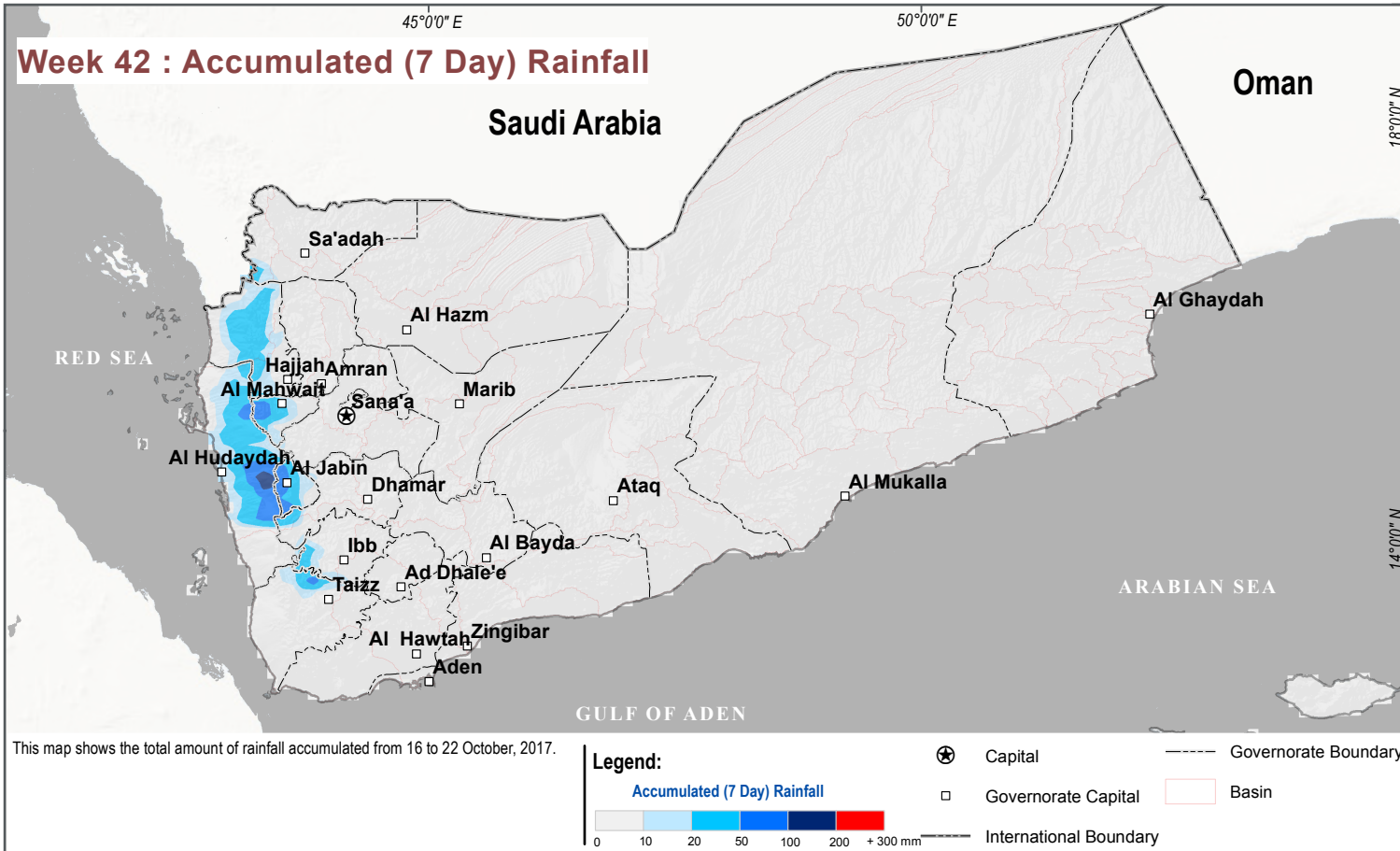


YEMEN - Rainy Season Monitoring

Accumulated Rainfall (Week 42: 16 - 22 October 2017) and Forecast Rainfall (Week 43: 22 - 27 October 2017)

For Humanitarian Purposes Only
Production date : 23/10/2017



This weekly map provides an overview of accumulated rainfall in the previous week and rainfall deviation from normal and expected rainfall in the next 6 days and how these rainfall values compare to normal rainfall for this month.

Data sources: GPM (IMERG), NOAA, WorldClim, IRI, Columbia University, JRC, HDX-JRC, USGS.

Coordinate System: WGS 1984 UTM Zone 38N
File: REACH_YEM_Map_RainySeasonMonitoring_16OCT2017_v1
Contact: reach.mapping@impact-initiatives.org

Note: Data, designations and boundaries contained on this map are not warranted to be error-free and do not imply acceptance by the REACH partners, associates, donors mentioned on this map.

Funded by:
UKaid
from the British people

USAID
FROM THE AMERICAN PEOPLE

REACH
Informing more effective humanitarian action