



Somalia - Luuq






Jazeera III - Settlement Facilities (August 2014)

For Humanitarian Relief Purposes Only
Production date : 19 September 2014



Schools

-  Primary school
-  Adults









Water points

-  Other Piped System
-  Protected Well-without Hand Pump
-  Tank and Tap
-  Water Kiosk
-  Water Trucking Distribution Point

Latrine

-  Household latrine
-  Communal latrine

Facilities

-  Community centre
-  Garbage collection point
-  Health Facility
-  Kiosk
-  Market
-  Mosque
-  Assessed IDP settlement
 -  Shelter (UNOSAT analysis June 2014)

Data sources:
Facilities and IDP sections: REACH assessment
Shelter Points: UNOSAT
Admin level: OCHA COD
Imagery Date (1): 14 June 2014
WorldView-2/DigitalGlobe
Coordinate System: GCS WGS 1984
File:

Funded by



Note: Data, designations and boundaries contained on this map are not warranted to be error-free and do not imply acceptance by the REACH partners, associated, donors mentioned on this map. For Humanitarian purposes only.