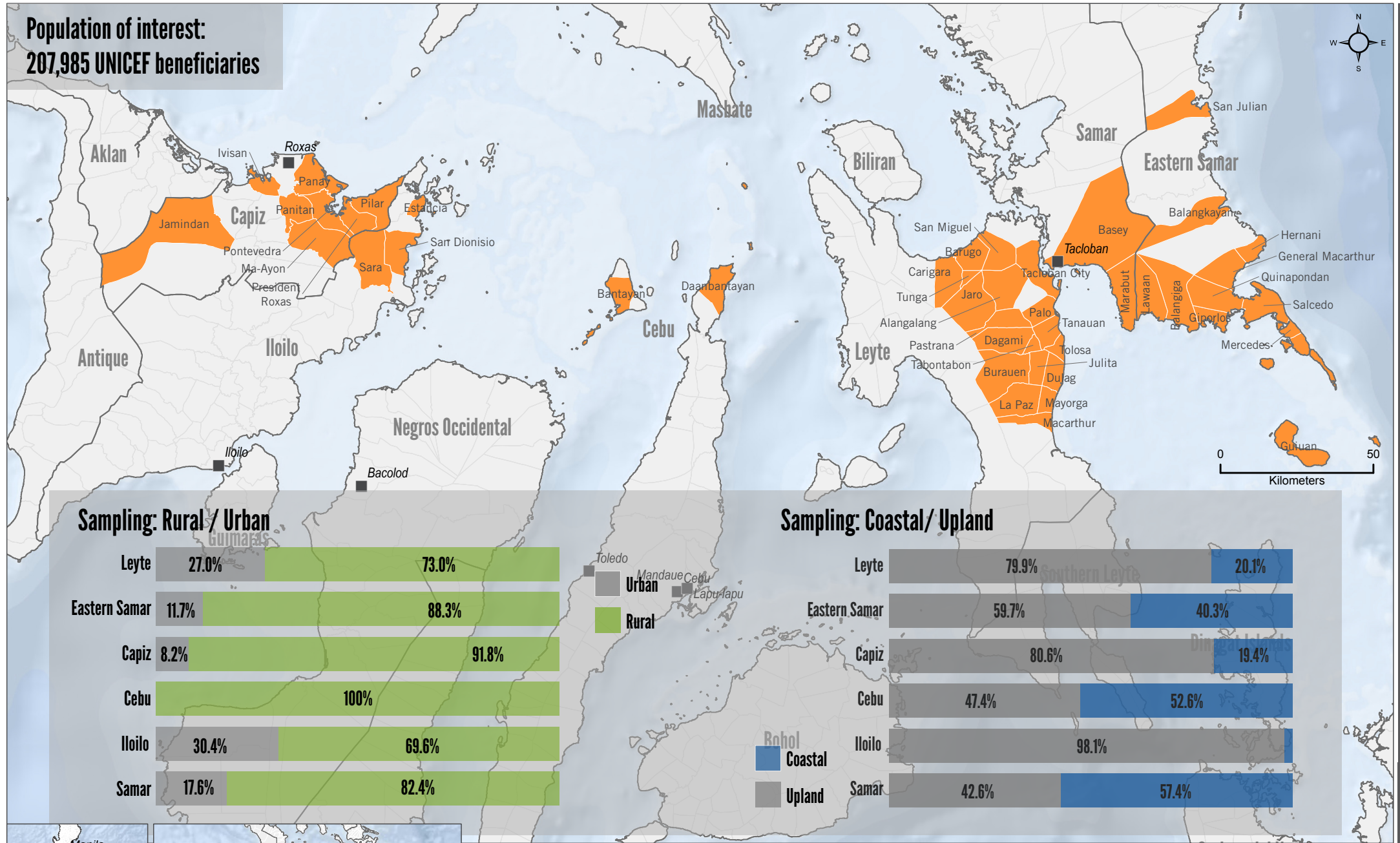
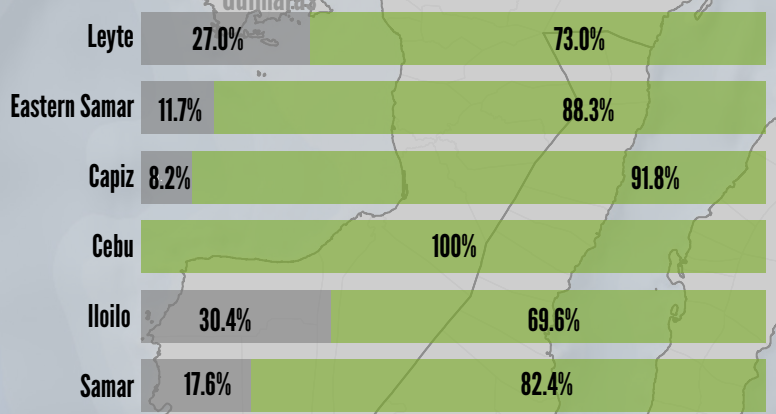


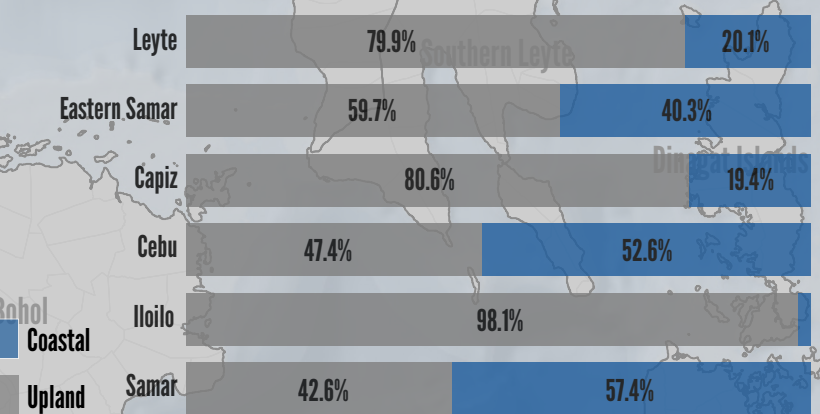
Population of interest:
207,985 UNICEF beneficiaries



Sampling: Rural / Urban



Sampling: Coastal / Upland



■ Municipalities assessed

Thematic Data: REACH - Oct. - Nov. 2014
Administrative boundaries: GADM
Projection: GCS WGS 1984
File: REACH_PHL_MAP_PhASTBaseline_Sampling_A4
Contact : reach.mapping@impact-initiatives.org

Note: Data, designations and boundaries contained on this map are not warranted to be error-free and do not imply acceptance by the REACH partners, associates or donors mentioned on this map.