

### Summary

This profile provides a quarterly overview of the humanitarian situation in Pamir camp, including general infrastructure, WASH infrastructure and water access. Information on the camp overview and demographics was provided by UNHCR, while NGOs provided information on services. REACH collected GPS data points between 1 and 28 February, 2018 to create the maps. A profile for Ajuong Thok accompanies this profile.

### Camp overview<sup>1</sup>

# of individuals: 25,380

# of households: 9,387

Date opened: 30/03/2013

Ongoing extension: yes

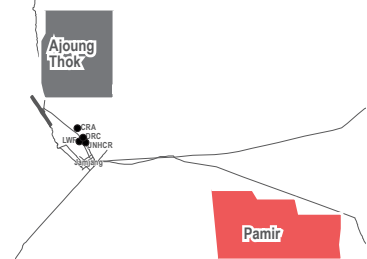
Planned capacity (individuals): 55,000

### Demographics<sup>2</sup>

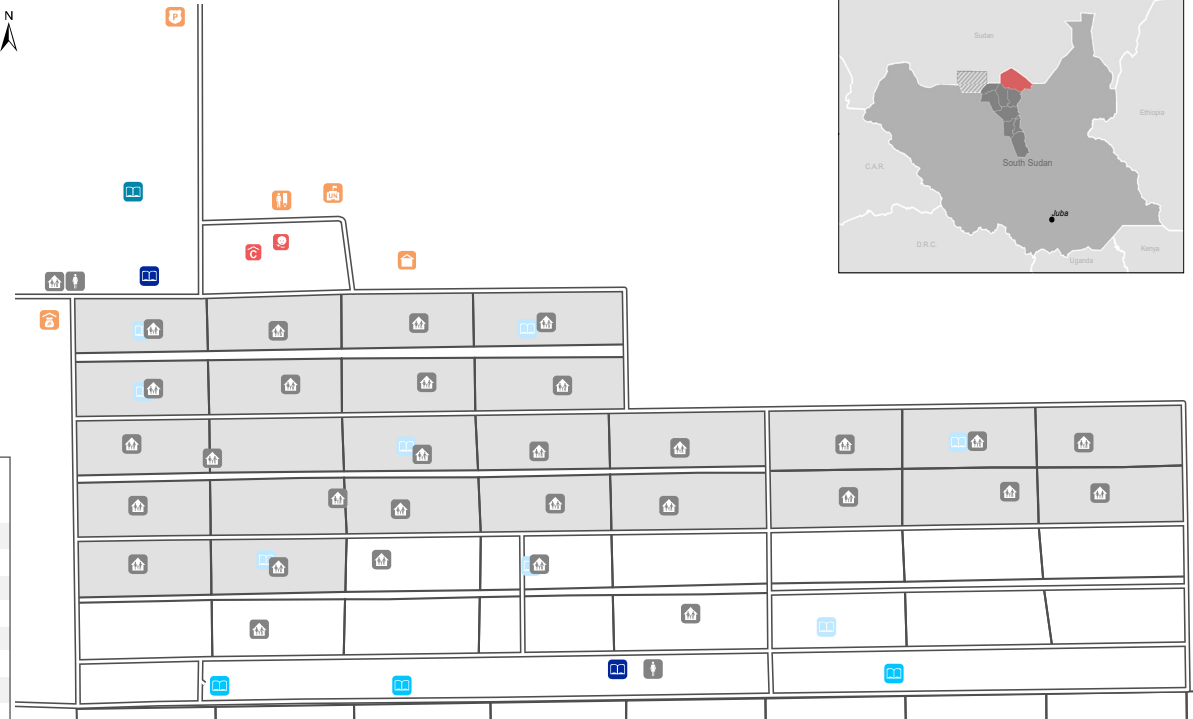
**46% male / 54% female**

1%	Over 60	1%
12%	18 - 59	21%
8%	12 - 17	8%
13%	5 - 11	13%
12%	0 - 4	11%

### Location map



## Pamir general infrastructure



#### Who is doing what?

SECTOR	AGENCY
CCCM	DRC
Health	AHA
Education	LWF
WASH	SP
Shelter	DRC
Protection	IRC
FSL	DRC
Food Assistance	SP
ERD	IRC
Media	Internews
Logistics	AAHI
Information Management	REACH

#### Camp infrastructure

- UNHCR field office (1)
- Registration/reception centre (1)
- Warehouse (1)
- Police (1)
- Refugee council office (1)
- Community center (31)
- Women center (2)
- Health center (1)
- Nutrition center (1)
- Nursery (8)
- Primary school (3)
- Secondary school (1)
- Vocational training centre (2)

Legend:

- Main road
- Secondary road
- Occupied
- Empty

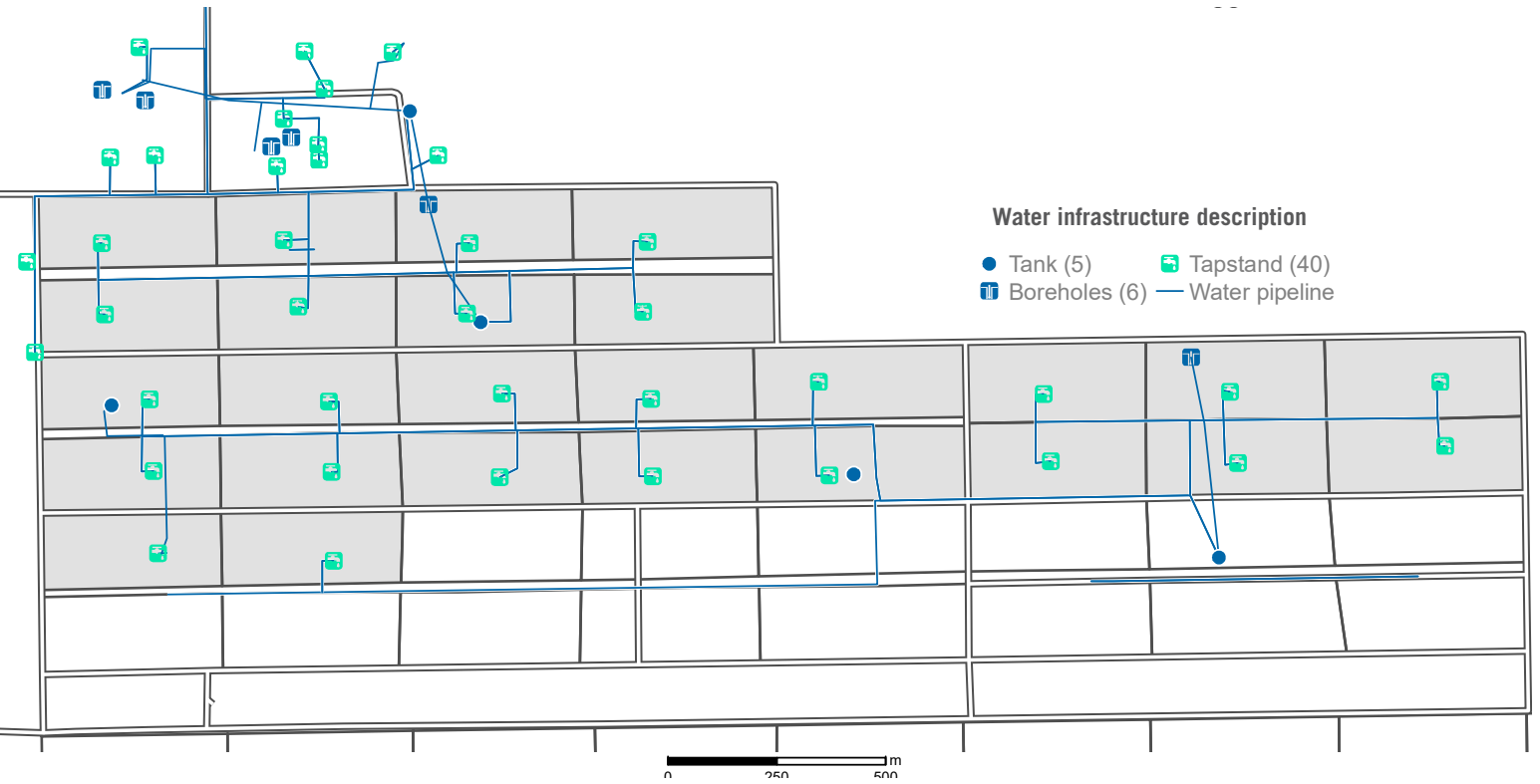
Scale: 0 250 500m

## Monthly feature of services

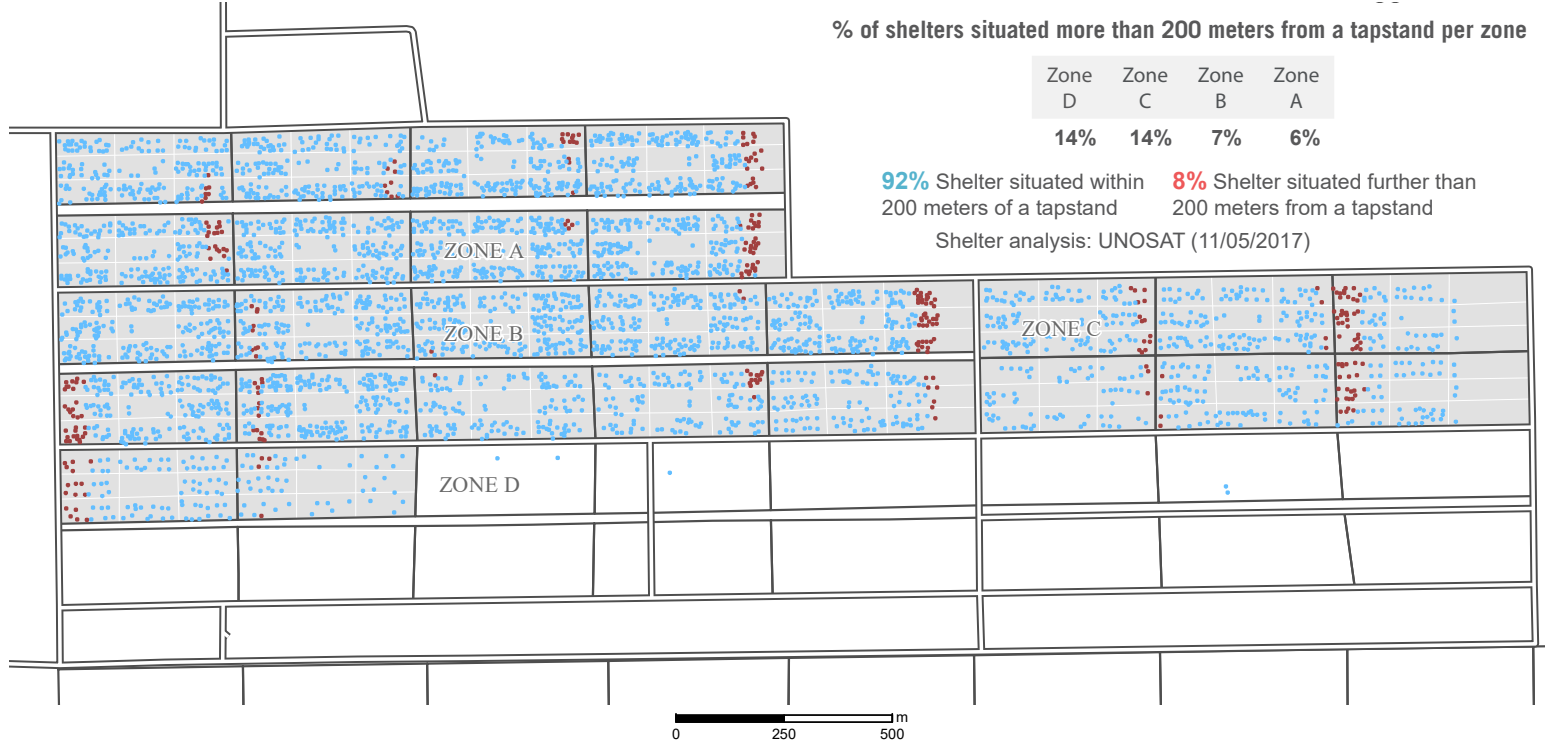
Structure	Run by	Main activities	Beneficiaries
Women and Girls Wellness Centre	IRC	Case management and psychosocial support, adolescent girls learning sessions and GBV community outreach activities	Women and girls, including SGBV survivors, vulnerable women and adolescent girls
Child Friendly Space	LWF	Early Development Centre services, pre-school education, child friendly space, youth recreation activities	Children and youth aged 3-17 years
Livelihood Learning Centre	IRC	Trainings for farmers and entrepreneurs, space for community meetings	Youth and adult community members
Program Site	IRC	Complaint, feedback and response mechanisms about IRC programs, facilitation of stakeholders reference group meetings, community dialogues	Diverse community members; including women , youth and community leaders
Nutrition Centre	AHA	Distribution of supplementary feeding program (BSFP) and commodities	Children under five and pregnant/ lactating women



Water infrastructure



Water access



Key acronyms:

- CCCM Camp Coordination and Camp Management
- CFS Child Friendly Space
- ERD Economic Recovery and Development
- FSL Food Security and Livelihoods
- GPS Global Positioning System
- NFI Non-Food Items
- SGBV Sexual and Gender-based Violence
- WASH Water, Sanitation and Hygiene

Footnotes

- 1 Camp overview data provided by UNHCR Jamjang Sub Office
- 2 Demographics data provided by UNHCR Jamjang Sub Office