

# IRAQ - Duhok - Kabarto 1 Camp

## General Infrastructure - Updated 24 February 2020

For Humanitarian Purposes Only  
Production date : 11 August 2020

### Camp Infrastructure

- Camp Delineation
- Fence
- Sector
- Health
- Office
- Education
- Community Area
- Child Friendly Space
- Service
- Under Construction
- Entrance
- Gate
- Health
- Office
- Commuinty Centre
- Shop
- Fuel Tank
- Generator
- Water Tank (1)
- Elevated Water Tank (1)

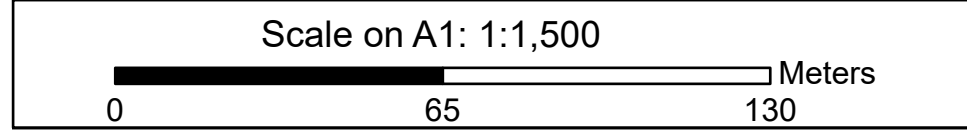
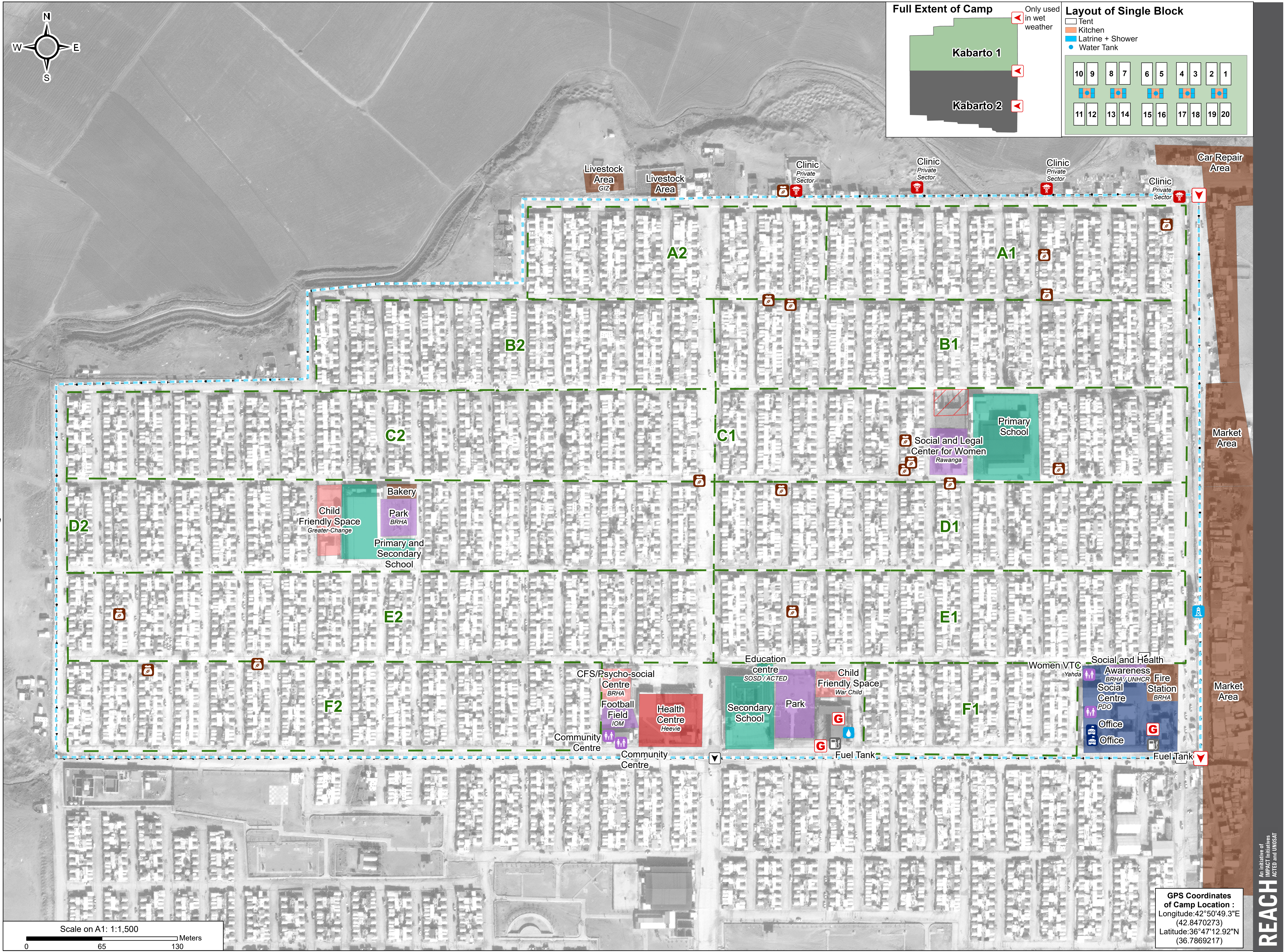

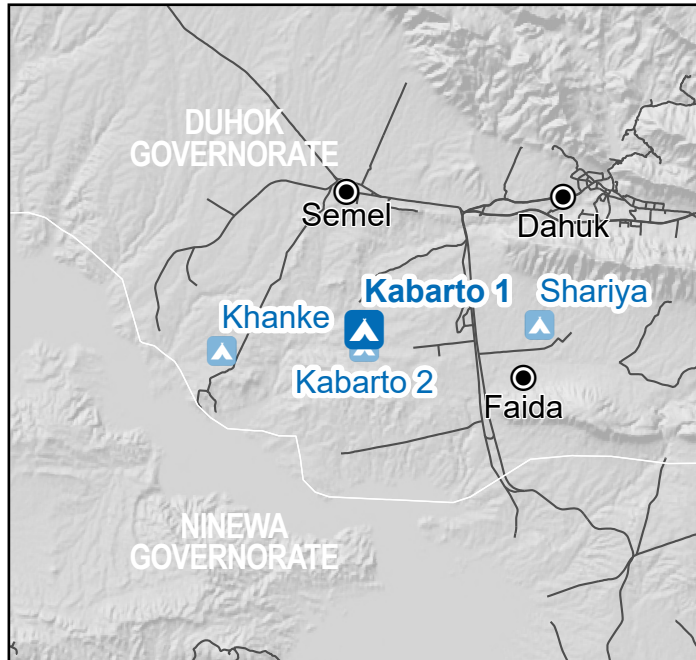
Thematic Data: 24/02/2020 - REACH  
Administrative boundaries: GADM, OCHA

Satellite Imagery: WorldView-3 from 20/12/2019  
Copyright: ©2019, DigitalGlobe  
Source: US Department of State, Humanitarian  
Information Unit, NextView License

Coordinate System: WGS 1984 UTM Zone 38N

Contact: iraq@reach-initiative.org  
File: REACH\_IRO\_Map\_IDP\_Kabarto\_1\_11Aug2020

Note: Data, designations and boundaries  
contained on this map are not warranted to  
be error-free and do not imply acceptance  
by the REACH partners, associates or  
donors mentioned on this map.



GPS Coordinates  
of Camp Location :  
Longitude: 42°50'49.3"E  
(42.8470273)  
Latitude: 36°47'12.92"N  
(36.7869217)