



# IDP Camp Profile - Kabarto 1

Dahuk, Iraq  
April 2016

Management agency: BRHA  
Manager/Focal point: Hakar Mohammed Amin Raouf  
Phone number: 7504578875  
Email: kabartoo1@gmail.com  
Registration actor: BRHA

## Summary


This profile provides an overview of conditions in Kabarto 1 camp. Primary data was collected through household surveys on 24-04-16. Households were randomly sampled to a 95% confidence and 10% margin of error, based on population figures provided by CCCM. In some cases, additional information from camp managers has been used to support findings. Round IV of data collection was in December 2015.

## Camp Overview

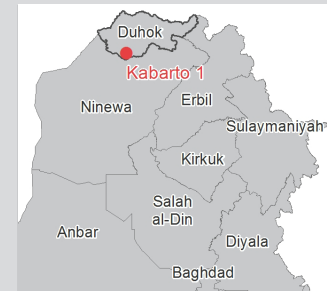
# of individuals: 14032  
# of households: 2407  
Date opened: 16-11-14  
Occupied number: 3000  
Ongoing extension: no  
Planned capacity: 3000  
Camp area: 427287m<sup>2</sup>

## Demographics

50% male / 50% female

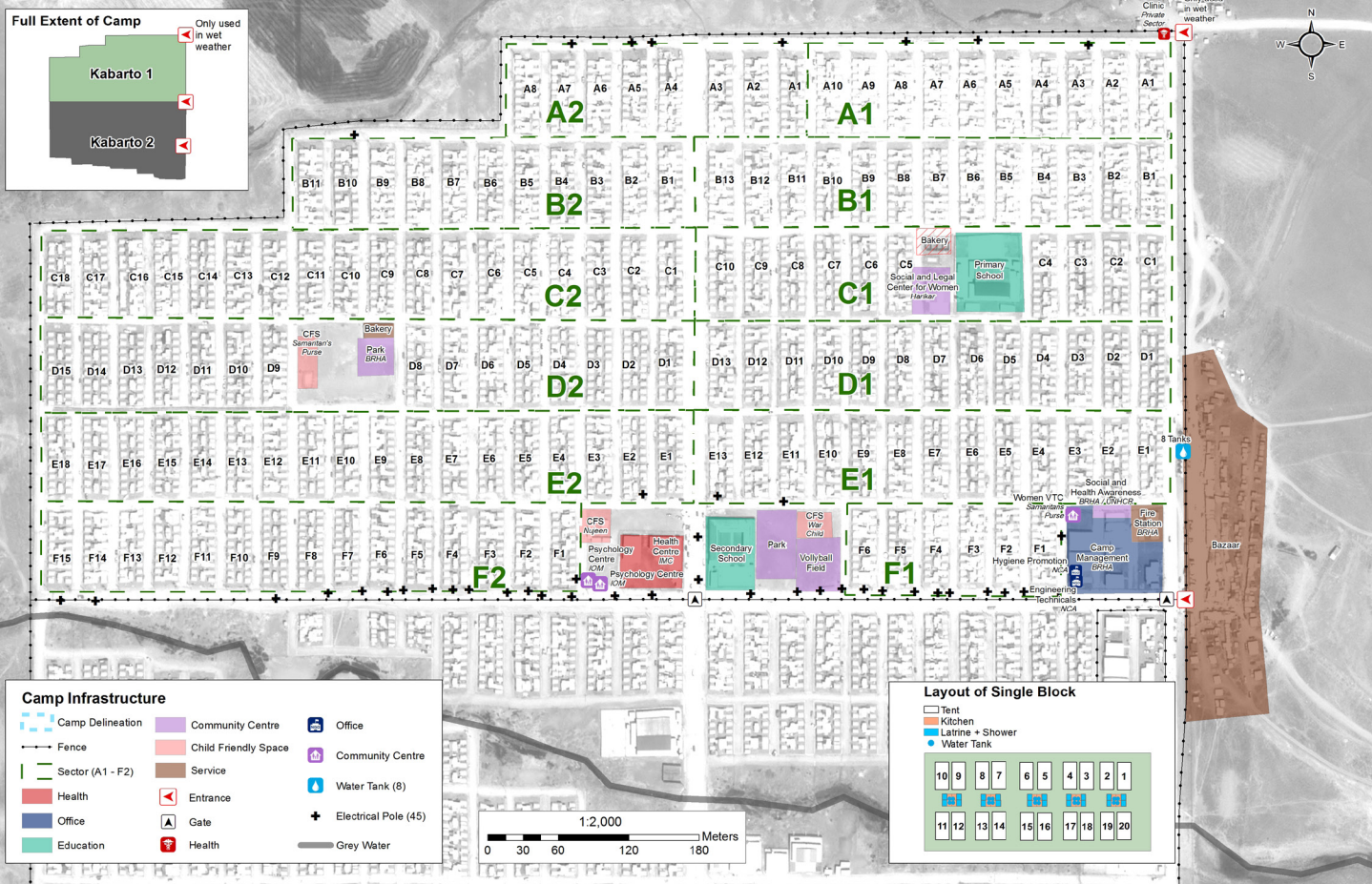


## Location Map



## IDP Camp Map - Kabarto 1

Lat. 36° 47' 34.892" N Long. 42° 51' 29.428" E



## Sectoral Minimum Standards

		Target	Previous Round	Current Round	Achievement
Education	% of children aged 6-11 attending formal school	100%	82%	68%	●
	% of children aged 12-17 attending formal school	100%	76%	56%	●
Food	% of households accessed Family Food Parcel or equivalent in the past month	100%	80%	82%	●
Health	Health services are available on-site or within walking distance	Yes	Yes	Yes	●
CCCM	Average open area per household	min. 30m <sup>2</sup>	133 m <sup>2</sup>	136m <sup>2</sup>	●
Protection	% of IDPs registered on an individual basis (MODM/DDM)	100%	98%	94%	●
	% of households accessed shelter assistance since arrival at the camp	100%	31%	92%	●
	Average covered area per person	min. 3.5m <sup>2</sup>	3.1 m <sup>2</sup>	3.1m <sup>2</sup>	●
Shelter	Average number of individuals per shelter	max.5	5	5	●
	# of persons per latrine	max. 20	5	4	●
	# of persons per shower	max. 20	5	4	●
WASH	Frequency of solid waste disposal at least weekly	min. weekly	Yes	Yes	●

\*GPS tracking of camp infrastructure was not possible this round due to restrictions from authorities. Area calculations subsequently could not be determined.  
Targets based on minimum standards agreed with the CCCM Cluster, Iraq. Findings based on household-level data, enumerator field observations, and camp management documentation  
● Minimum standard reached, ● More than 50% minimum standard reached, ● Less than 50% of minimum standard reached or not at all



CCCM CLUSTER  
SUPPORTING DISPLACED COMMUNITIES

For more information on this profile please contact:  
CCCM Cluster: iraqimo@ccmcluster.org  
REACH Initiative: melissa.meinhart@reach-initiative.org

REACH An initiative of  
IMPACT Initiatives  
ACTED and UNOSAT



# IDP Camp Profile - Kabarto 1

Dahuk, Iraq  
April 2016

Management agency: BRHA  
Manager/Focal point: Hakar Mohammed Amin Raouf  
Phone number: 7504578875  
Email: kabartoo1@gmail.com  
Registration actor: BRHA

## Shelter

### Top three observed shelter types\*

Tent on cement base	100%	<div></div>
Tent on ground	n/a	
n/a	n/a	

\*Households were asked to select all shelter typologies within household.

### NFI items

9%	reported a second fly sheet
98%	reported access to an air conditioner
2	average number of carpets per HH
9	average number of mattresses per HH

### Hazards

21%	reported exposed electrical cables at site
-----	--

### Shelter Improvement

76%	reported making own improvements to their shelter
-----	---

### Households reporting flooding in past three months, by type

No flooding	96%	<div></div>
Flooding (temporary damage)	2%	<div></div>
Flooding (permanent damage)	2%	<div></div>

## Community Organisation

### IDP committees

100%	reported awareness of IDP committee(s)
------	--

### Complaints mechanism

99%	reported awareness of complaints mechanism
-----	--

## Protection

### Family Separation

0%	reported hosting unaccompanied or separated minors
1%	reported that other family members intended to join them

### Vulnerable groups

Pregnant / lactating women	17%	<div></div>
Chronically ill individual(s)	4%	<div></div>
Disabled individual(s)	1%	<div></div>

### Intentions

3%	planned to move to a different location in next 3 months
----	--

### Restrictions

0%	reported entry or exit restrictions during daylight hours
----	---

## Food Security and Coping Strategies

### Reported access to food assistance

82%	accessed food assistance in past month
98%	received Public Distribution System (PDS) in past month

### Top three food consumption coping strategies

Cheaper Food	48%	<div></div>
Borrowed Food	14%	<div></div>
Less meals	12%	<div></div>

### Top three reported livelihood coping strategies

Debt	49%	<div></div>
Selling Assets	23%	<div></div>
Spent Savings	19%	<div></div>

## WASH

### Latrines and showers

0%	reported public or communal latrines
n/a	public/communal latrines lockable from the inside
n/a	public/communal latrines with functioning lighting

### Top three reported methods of waste removal

Collected	84%	<div></div>
Communal Bin	16%	<div></div>
n/a	n/a	

### Reported drinking water sources

0%	connection inside the home to collective water storage
100%	connection inside the home to private water storage
0%	communal water tap outside the shelter

### Access to water

6%	reported 24 consecutive hours without access to water in the past month
----	---

## Household Income

5%	reported as being economically inactive
----	---

### Top three income sources\*:

Humanitarian aid	23%	<div></div>
Public Security Official	21%	<div></div>
Unskilled labour	16%	<div></div>

\*Households were asked to select all income sources within household.