

Humanitarian Situation Monitoring (HSM)

February - April 2022

AFGHANISTAN

Key District Findings

CONTEXT

Endemic poverty and [conflict](#) have converged with [recent changes in governance](#), [economic shock](#) and natural disasters to generate disparate needs and vulnerabilities within Afghanistan.

The rapidity with which humanitarian needs are evolving calls for analysis at regular intervals to support geographical and sectoral prioritizations within the humanitarian response in Afghanistan. Humanitarian Situation Monitoring (HSM) seeks to inform the prioritization of emergency needs by monitoring the evolution of vulnerabilities, coping strategies, gaps in basic services and needs of assessed districts. HSM also seeks to complement the annual household-level Whole of Afghanistan Assessment (WoAA) by filling in information gaps on a regular basis.

METHODOLOGY

The HSM methodology uses settlements as the unit of analysis. A structured survey tool was used to interview key informants (KIs) - i.e. government workers, religious leaders, teachers, doctors or other community members with significant knowledge of the settlement - about the humanitarian situation in their settlement. A sampling frame covering all 419 districts in all 34 provinces of Afghanistan was used with a minimum coverage of 10% of total settlements in each district. To achieve geographical spread across each district, at least three key informant interviews (KIs) in a

number proportionate to the number of settlements, were conducted in each Basic Service Unit (BSU). To determine a BSU - defined as an economic/geographic service unit which relies on the same services (i.e. healthcare clinics and schools) and common public spaces (i.e. markets and roads) - participatory mapping of the settlements and services available was conducted prior to data collection. Data collection occurred between 28 February 2022 - 12 April 2022. A total of 10,634 KIs are included in the analysis - including 1,134 (11%) female KIs and 1,184 interviews (11%) with persons self-identifying as a person with a disability when presented with the Washington Group Short Set (WGSS) definition of disability. For more information, refer to the formatted [data and analysis](#). The following is **indicative** analysis - i.e. **not statistically representative**.

LIMITATIONS

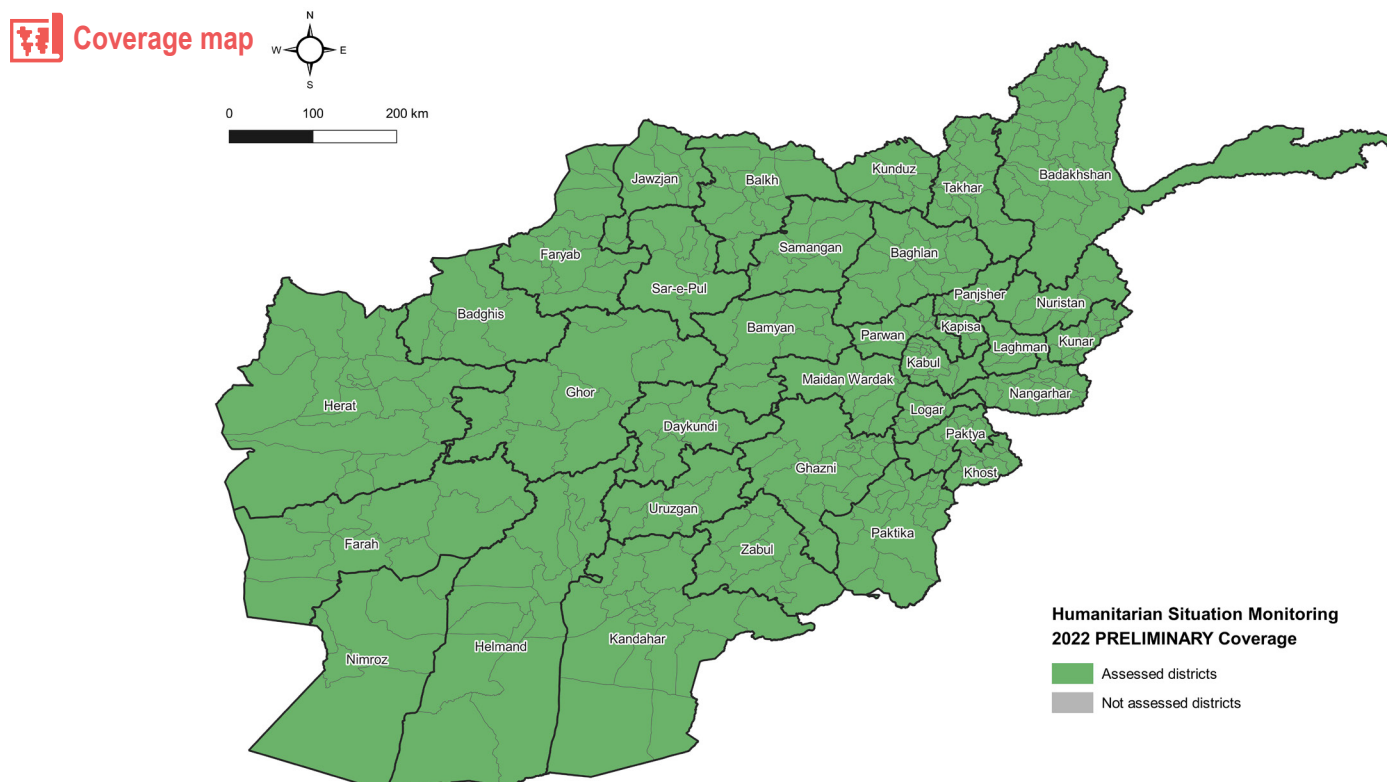
- Enumerators purposively selected KIs via snowballing. Convenience sampling can favor the most externally accessible KIs (i.e. men, persons without a disability) which can introduce a bias in the data and subsequent analysis. To mitigate this, enumerators sought to interview female KIs and persons with a disability where possible with the principles of due no harm in mind.
- Enumerators purposefully selected settlements when there were 3 or more settlements within a BSU to obtain a

minimum coverage of 10% of total settlements in each district. This can favor the most externally accessible settlements within BSUs where there are 3 or more settlements which can then introduce a bias in the data and subsequent analysis.

- The HSM methodology relies on KIs - i.e. it is indicative of key informant perspectives in the assessed settlements and may not reflect the experiences of individual households within the assessed settlements.
- The number of KIs interviewed in some districts is very low, i.e. less than 10 KIs.

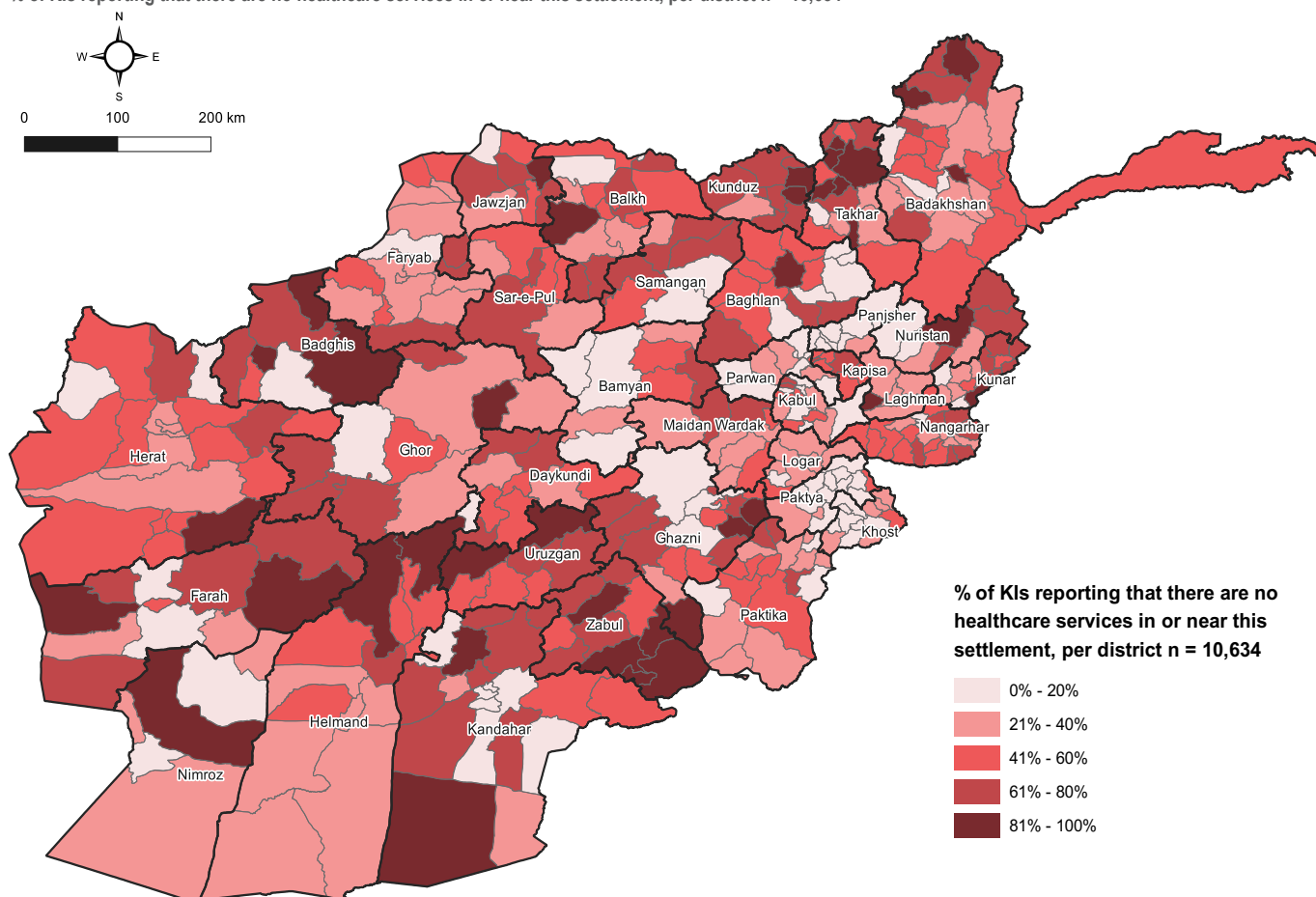
NAVIGATION

The following maps and tables from Round One of the HSM assessment highlight key indicators from the survey that help to contextualise the economic and livelihoods situation in Afghanistan and to inform understanding of various sectoral needs. This document is organised as follows: Maps representing a range of notable sectoral indicators are shown on pages 2-6, while district-level tables grouped by sector, showing the percentage of KIs reporting key indicators in each district, follow. Food Security and Health indicator tables are shown on pages 7 to 17, Protection and ES/NFI indicators are shown on pages 18 to 29, income and shock event indicators are shown on pages 30 to 40, and Nutrition, WASH, and Education indicators are shown on pages 41 to 51. Each table showing the sector indicator groups listed is further organised alphabetically by region, then alphabetically by province and district within each region.

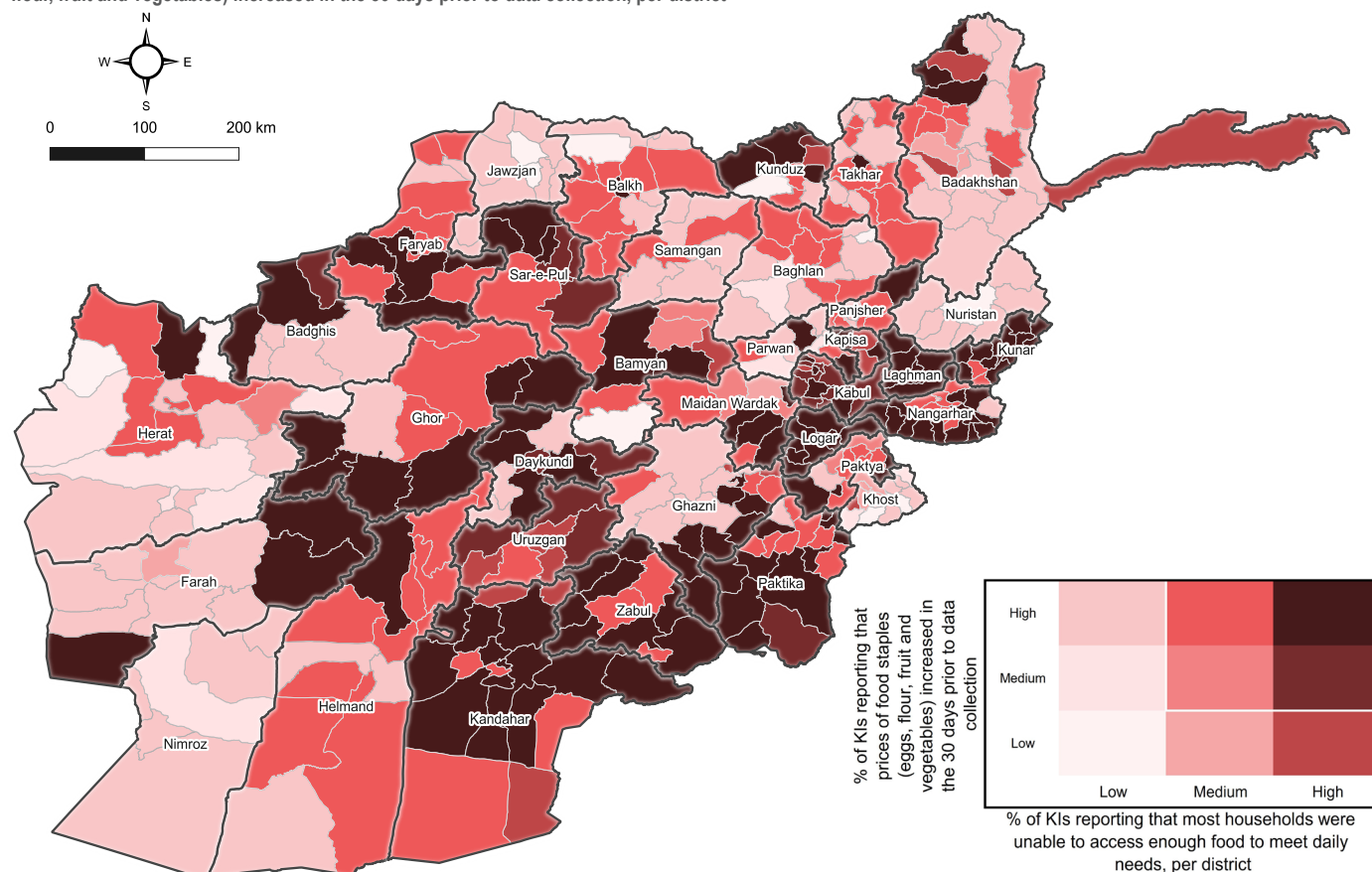


Humanitarian System Monitoring (HSM) Round 1: District Profiles Afghanistan, February - April 2022

% of KIs reporting that there are no healthcare services in or near this settlement, per district n = 10,634



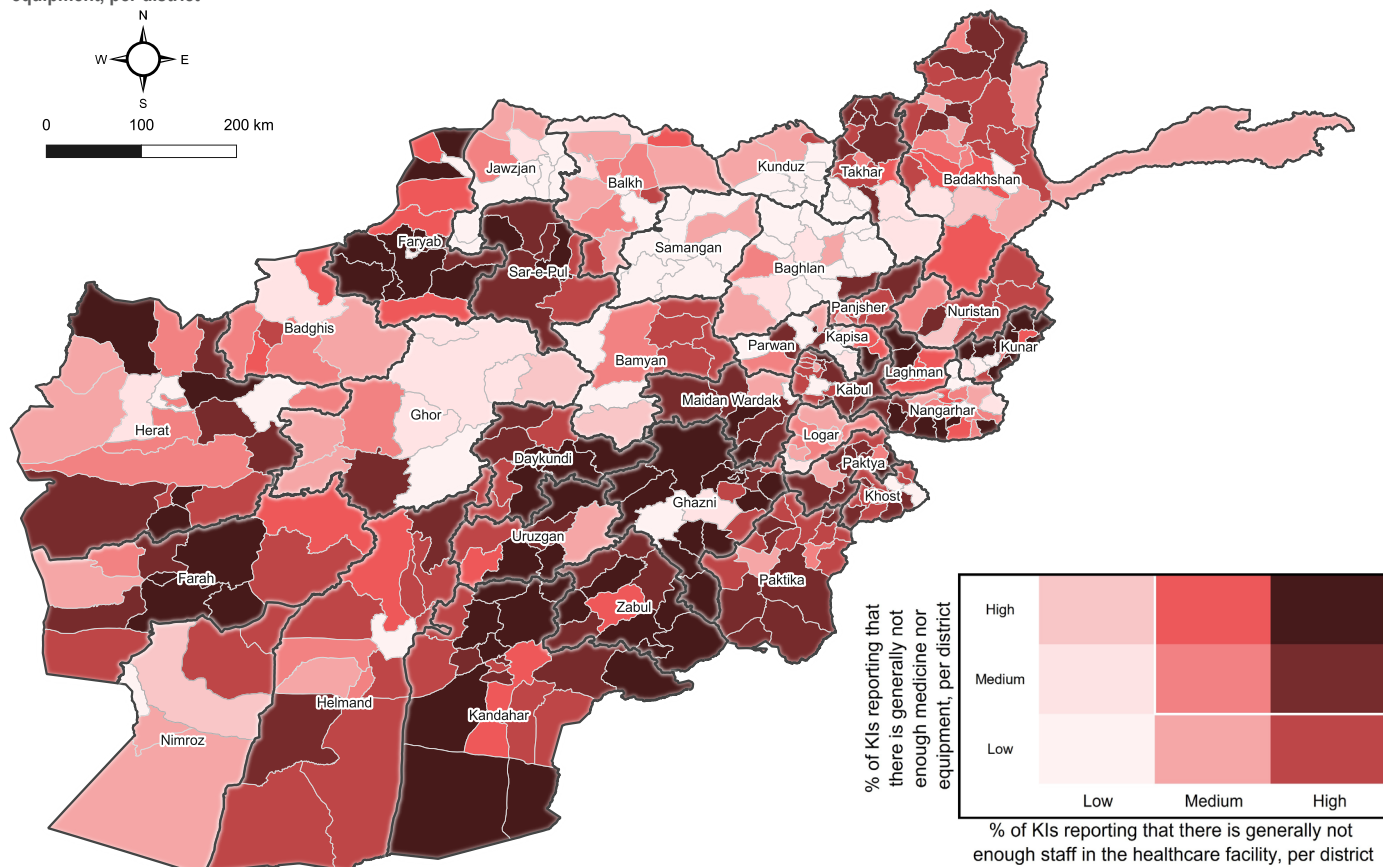
% of KIs reporting that most households were unable to access enough food to meet daily needs, per district VS % of KIs reporting that prices of food staples (eggs, flour, fruit and vegetables) increased in the 30 days prior to data collection, per district



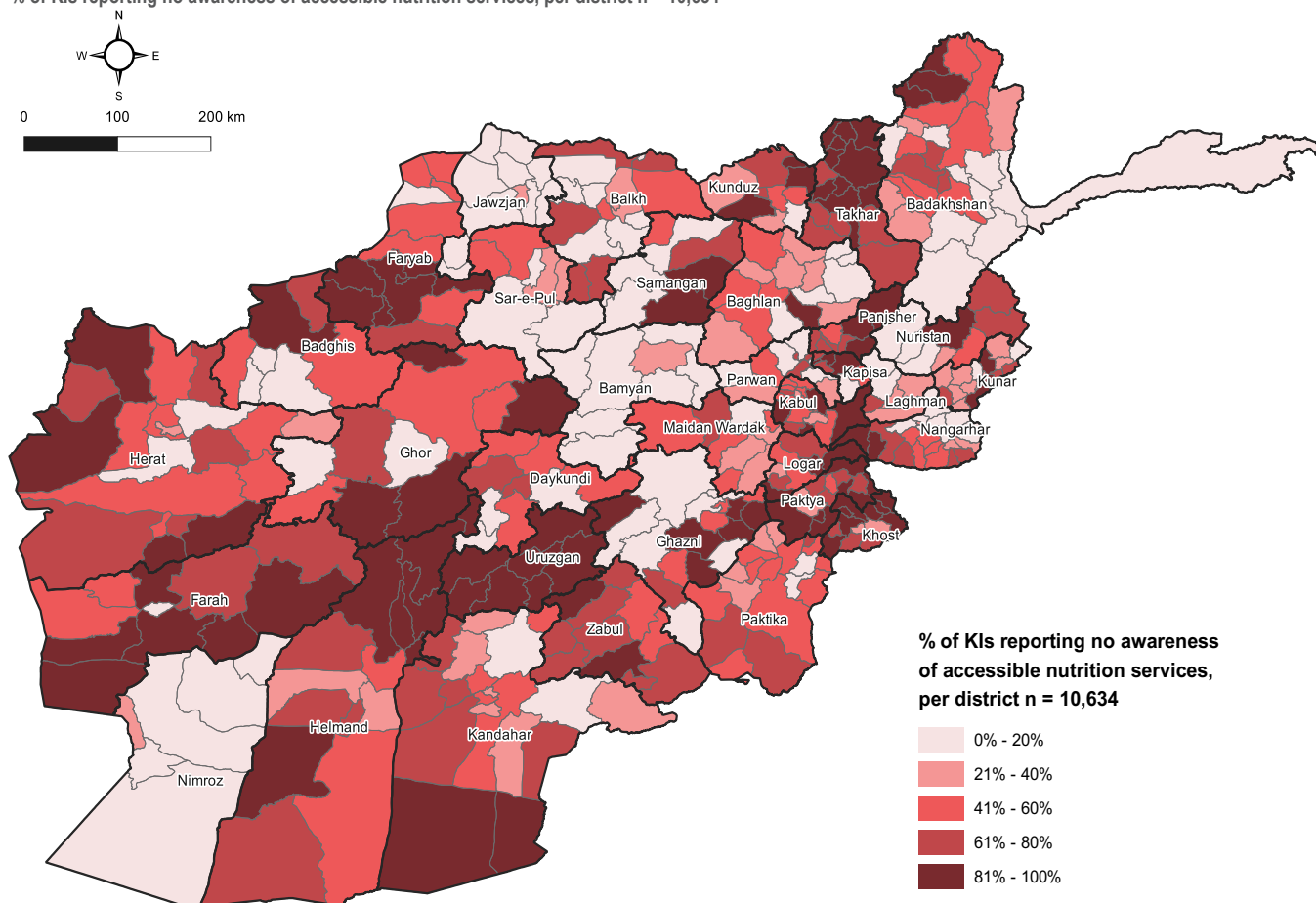
Humanitarian System Monitoring (HSM) Round 1: District Profiles

Afghanistan, February - April 2022

% of KIs reporting that there is generally not enough staff in the healthcare facility, per district VS % of KIs reporting that there is generally not enough medicine nor equipment, per district



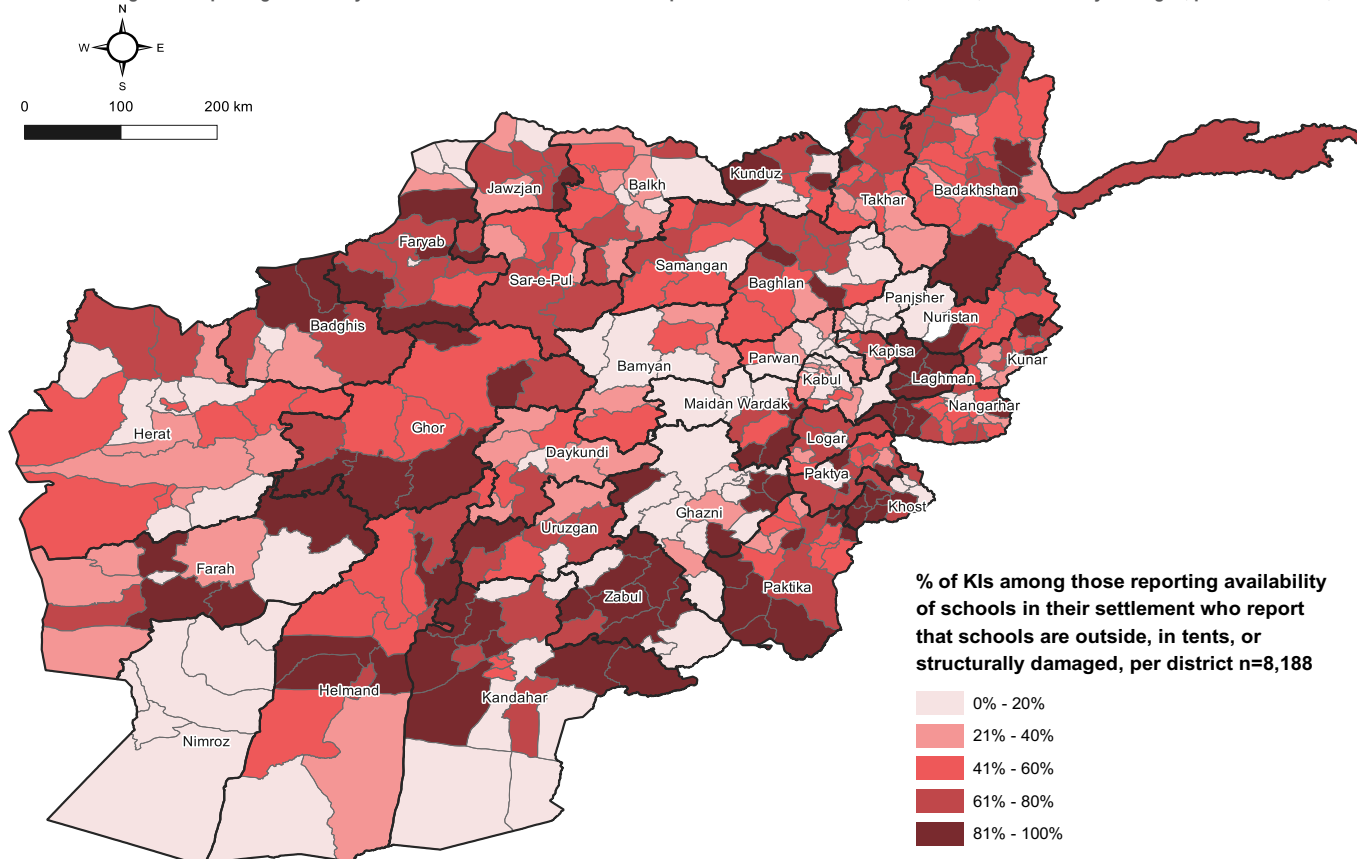
% of KIs reporting no awareness of accessible nutrition services, per district n = 10,634



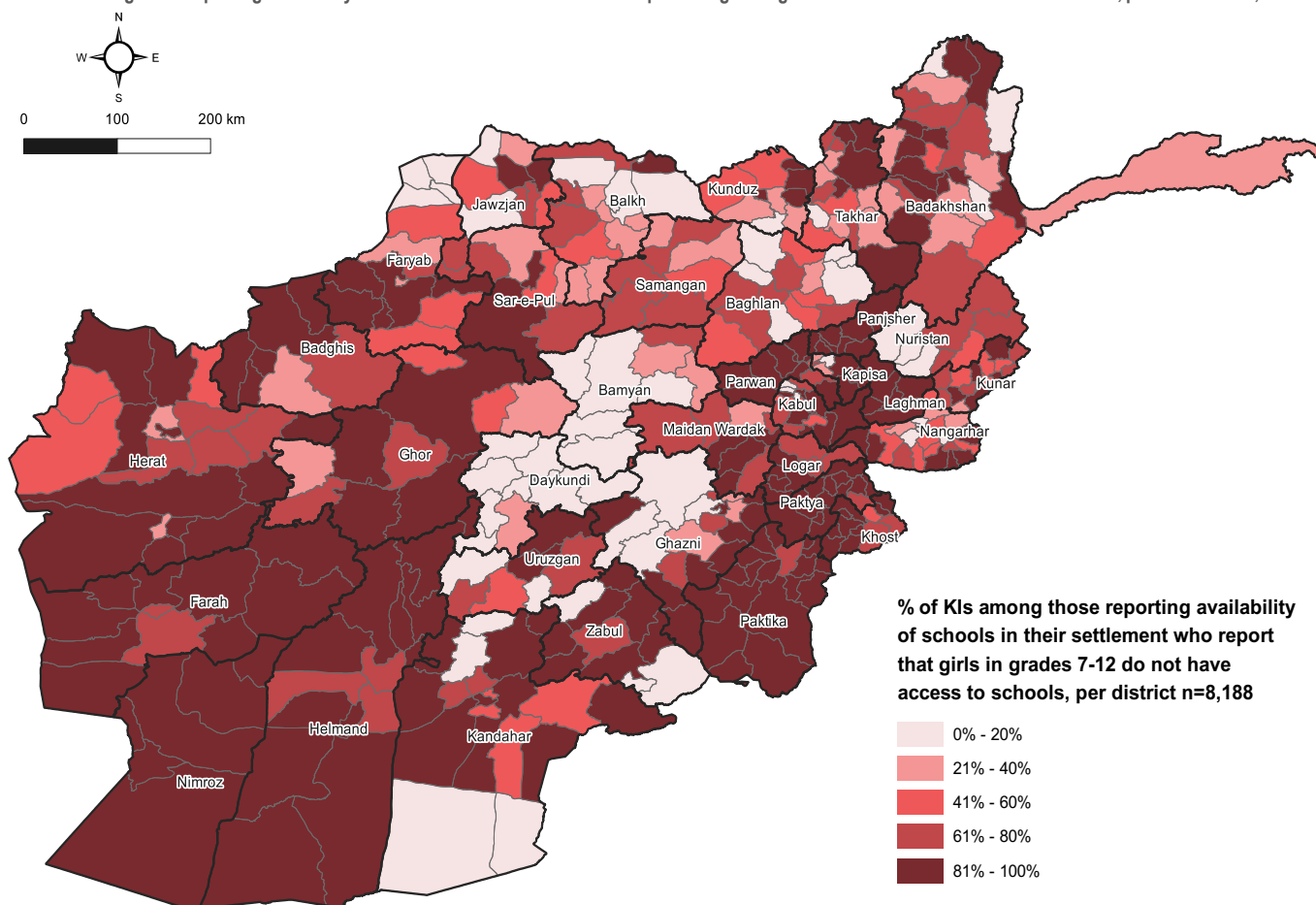
Humanitarian System Monitoring (HSM) Round 1: District Profiles

Afghanistan, February - April 2022

% of KIs among those reporting availability of schools in their settlement who report that schools are outside, in tents, or structurally damaged, per district n = 8,188



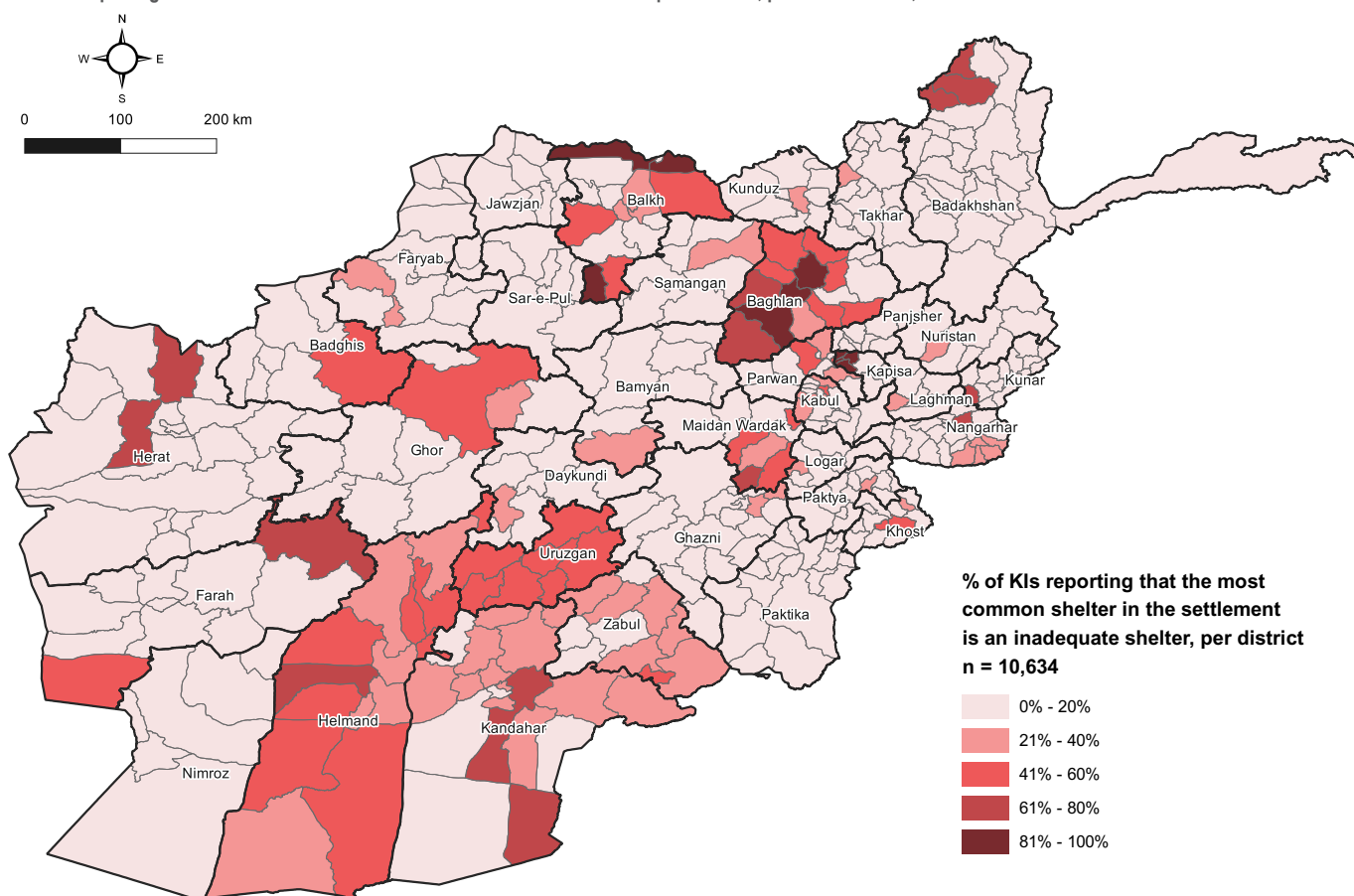
% of KIs among those reporting availability of schools in their settlement who report that girls in grades 7-12 do not have access to schools, per district n = 8,188



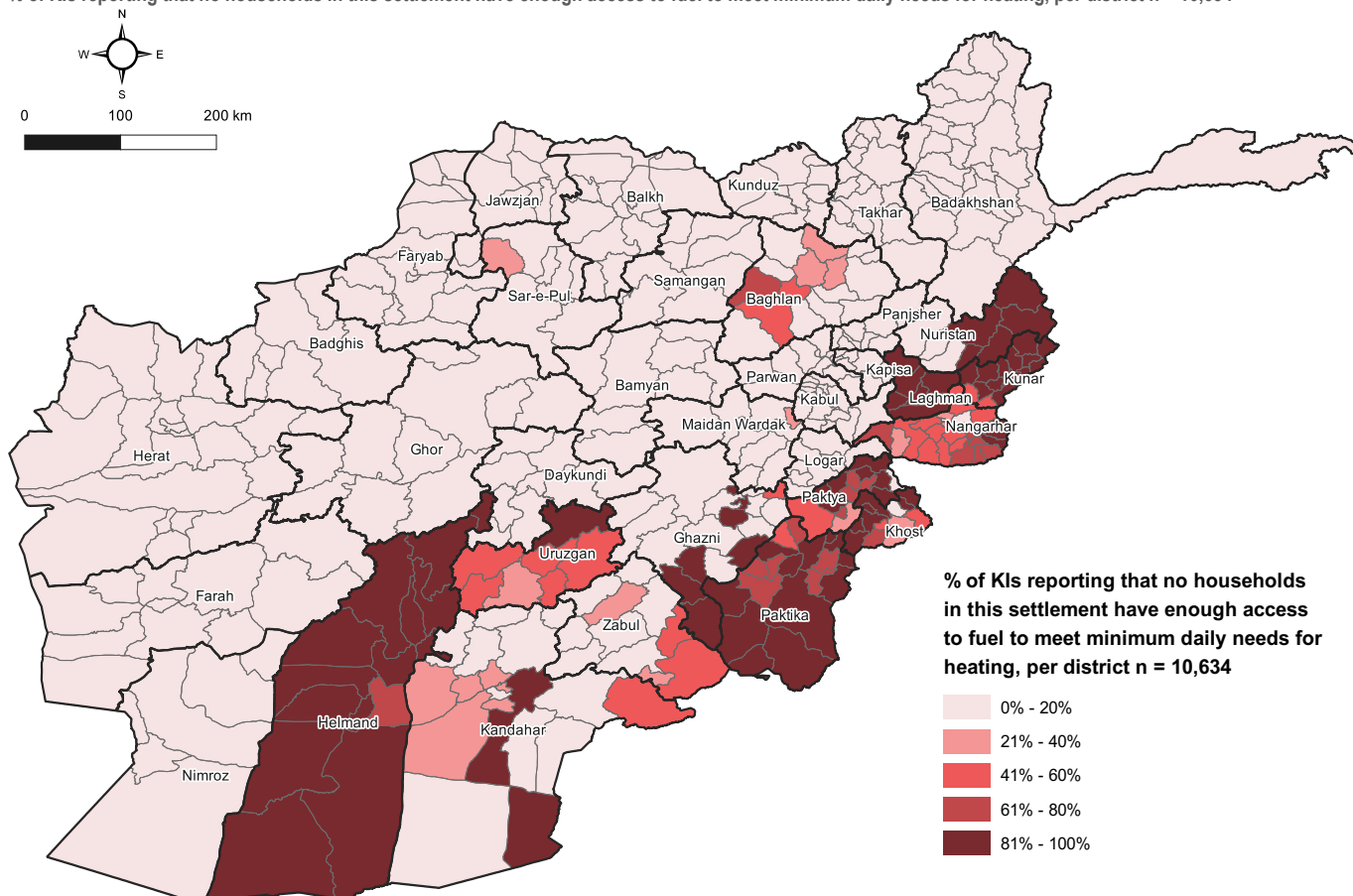
Humanitarian System Monitoring (HSM) Round 1: District Profiles

Afghanistan, February - April 2022

% of KIs reporting that the most common shelter in the settlement is an inadequate shelter, per district n = 10,634

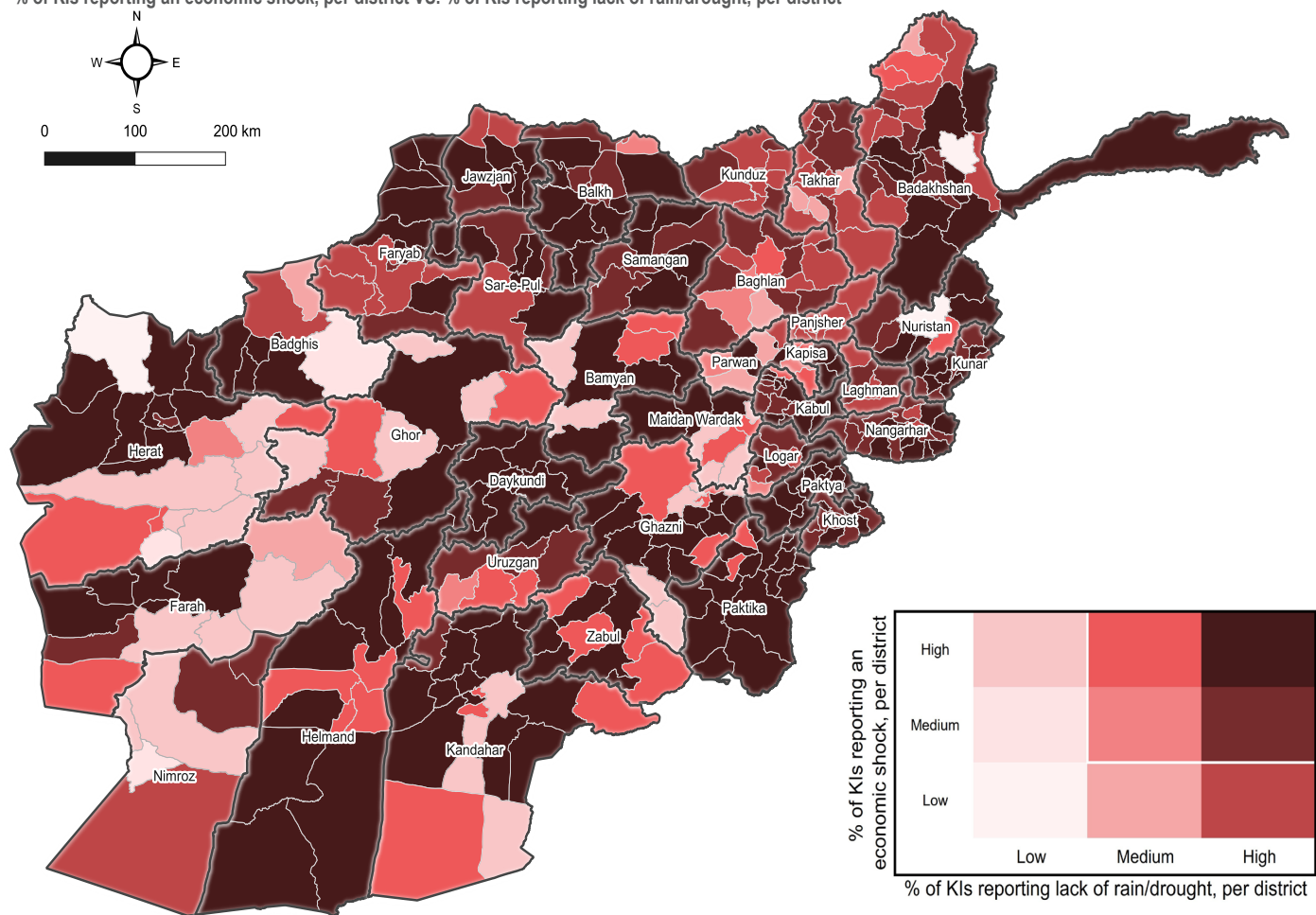


% of KIs reporting that no households in this settlement have enough access to fuel to meet minimum daily needs for heating, per district n = 10,634



Humanitarian System Monitoring (HSM) Round 1: District Profiles Afghanistan, February - April 2022

% of KIs reporting an economic shock, per district VS. % of KIs reporting lack of rain/drought, per district



Humanitarian System Monitoring (HSM) Round 1: District Profiles

Afghanistan, February - April 2022

Districts	Food Security					Health			
	Hunger is bad, or hunger is the worst is can be	Main three barriers regarding accessing the market/to buy food ¹			Most households in the settlement were unable to access enough food to meet minimum daily needs in the past 30 days	No known healthcare services in or near the settlement	Majority of households are unable to reach the medical facilities (lack of transport or money for transport)	Medicines and equipment are generally not available	Women and girls can access the health facilities in or near this settlement, only when accompanied by a male relative
		Market too far	Cannot afford market prices	Not enough food staples (vegetables, fruits, bread, eggs etc)					
Central Highland									
Bamyan									
Bamyan	93%	60%	100%	13%	80%	60%	67%	17%	17%
Shibar	81%	100%	100%	5%	76%	62%	52%	13%	0%
Sayghan	37%	53%	95%	11%	58%	42%	32%	0%	18%
Kahmard	60%	60%	93%	53%	47%	40%	33%	11%	44%
Yakawlang	68%	80%	100%	12%	72%	20%	44%	40%	0%
Panjab	28%	72%	75%	3%	49%	34%	12%	23%	12%
Waras	9%	24%	99%	0%	7%	11%	1%	100%	0%
Yakawlang No 2	63%	79%	100%	11%	53%	16%	21%	31%	13%
Daykundi									
Nili	25%	38%	100%	67%	75%	58%	75%	100%	0%
Shahrestan	5%	13%	98%	0%	73%	23%	23%	94%	0%
Ashtarlay	5%	73%	97%	0%	15%	65%	1%	8%	0%
Khedir	81%	75%	84%	19%	72%	34%	31%	62%	19%
Kiti	12%	61%	100%	0%	18%	58%	0%	7%	0%
Miramor	26%	29%	97%	63%	80%	43%	49%	100%	0%
Sang-e-Takht	100%	69%	100%	49%	96%	71%	78%	62%	8%
Kajran	0%	87%	100%	0%	0%	74%	0%	0%	88%
Patoo	0%	3%	100%	0%	87%	42%	42%	100%	28%
Kabul									
Kabul	92%	0%	98%	0%	90%	0%	15%	19%	29%
Paghman	81%	62%	95%	0%	81%	29%	43%	13%	27%
Chahar Asyab	100%	84%	100%	0%	95%	53%	0%	0%	11%
Bagrami	89%	28%	94%	6%	89%	50%	17%	22%	0%
Deh Sabz	93%	47%	93%	0%	93%	40%	27%	33%	44%
Shakar Dara	68%	36%	100%	0%	77%	46%	23%	17%	8%
Musahi	92%	77%	100%	23%	100%	0%	39%	77%	62%
Mir Bacha Kot	100%	58%	100%	0%	92%	58%	17%	0%	0%
Khak-e-Jabbar	100%	75%	100%	8%	92%	25%	58%	33%	100%
Kalakan	100%	58%	92%	8%	100%	17%	25%	50%	80%
Guldara	67%	33%	100%	0%	67%	11%	11%	0%	38%
Farza	100%	60%	100%	0%	100%	80%	27%	0%	0%
Estalef	100%	82%	100%	0%	91%	64%	27%	25%	75%
Qarabagh (Kabul)	92%	46%	92%	0%	92%	8%	8%	67%	58%
Surobi (Kabul)	92%	64%	92%	12%	88%	4%	52%	63%	67%
Kapisa									

1: These three barriers were the most commonly reported barriers at the national level; however, other barriers not shown in this table may have been more highly reported at the district level.

Humanitarian System Monitoring (HSM) Round 1: District Profiles

Afghanistan, February - April 2022

Mahmood-e-Raqi	14%	86%	64%	7%	71%	57%	0%	33%	33%
Hisa-e-Duwum Kohistan	55%	35%	95%	0%	95%	80%	5%	100%	75%
Koh Band	33%	67%	100%	0%	71%	43%	38%	75%	75%
Hisa-e-Awal Kohistan	22%	67%	94%	0%	67%	44%	0%	70%	80%
Nijrab	89%	100%	100%	18%	89%	75%	39%	86%	71%
Tagab (Kapisa)	50%	69%	100%	88%	69%	56%	38%	100%	57%
Alasay	94%	88%	100%	31%	94%	50%	25%	100%	63%
Logar									
Pul-e-Alam	73%	57%	70%	13%	73%	40%	0%	33%	22%
Baraki Barak	90%	76%	86%	24%	81%	29%	19%	53%	53%
Charkh	67%	27%	80%	0%	100%	20%	60%	17%	58%
Khoshi	89%	78%	78%	6%	72%	33%	28%	25%	33%
Mohammad Agha	76%	52%	68%	0%	92%	40%	32%	0%	27%
Kharwar	90%	95%	53%	26%	90%	42%	21%	36%	82%
Azra	88%	75%	63%	0%	100%	38%	13%	50%	60%
Wardak									
Maydan Shahr	67%	50%	50%	0%	67%	42%	8%	29%	17%
Nerkh	73%	82%	55%	0%	46%	23%	5%	47%	18%
Jalrez	94%	25%	88%	0%	38%	69%	50%	20%	0%
Chak-e-Wardak	86%	91%	54%	0%	83%	37%	0%	41%	23%
Saydabad	35%	71%	41%	18%	68%	41%	0%	45%	29%
Daymirdad	60%	100%	45%	0%	70%	40%	5%	67%	15%
Hesa-e-Awal Behsud	92%	97%	87%	3%	61%	76%	37%	44%	8%
Jaghathu (Wardak)	33%	100%	47%	0%	60%	27%	13%	82%	20%
Markaz-e-Behsud	88%	93%	91%	1%	54%	33%	20%	62%	0%
Panjsher									
Bazarak	37%	37%	52%	0%	19%	11%	11%	8%	46%
Rukha	47%	68%	47%	0%	16%	16%	0%	19%	38%
Dara	61%	83%	72%	0%	44%	11%	6%	25%	25%
Khenj	71%	52%	91%	0%	52%	0%	0%	10%	0%
Onaba	57%	52%	83%	0%	39%	4%	4%	9%	27%
Shutul	60%	100%	90%	0%	50%	20%	0%	13%	0%
Paryan	95%	91%	95%	0%	81%	5%	0%	35%	20%
Ab Shar	71%	76%	76%	0%	38%	24%	10%	19%	50%
Parwan									
Charikar	73%	35%	100%	4%	4%	19%	23%	43%	57%
Bagram	12%	44%	92%	8%	36%	32%	36%	18%	0%
Shinwari	14%	71%	95%	33%	81%	33%	43%	0%	0%
Sayed Khel	38%	42%	100%	17%	54%	42%	42%	7%	0%
Jabal Saraj	88%	38%	100%	0%	0%	0%	8%	88%	46%
Salang	43%	100%	95%	24%	24%	19%	24%	6%	0%
Ghorband	54%	67%	100%	0%	4%	21%	50%	47%	21%
Koh-e-Safi	37%	94%	94%	50%	69%	19%	19%	39%	8%
Surkh-e-Parsa	46%	75%	100%	21%	29%	11%	39%	40%	0%
Shekh Ali	67%	62%	95%	29%	52%	14%	33%	22%	17%
Eastern									

Humanitarian System Monitoring (HSM) Round 1: District Profiles

Afghanistan, February - April 2022

Kunar									
Asad Abad	89%	17%	94%	33%	94%	28%	6%	62%	62%
Marawara	100%	75%	100%	8%	67%	75%	42%	67%	33%
Watapur	100%	50%	79%	42%	100%	38%	4%	80%	13%
Narang	91%	81%	100%	24%	76%	48%	24%	27%	9%
Sar Kani	95%	90%	84%	0%	95%	90%	26%	100%	50%
Shigal	100%	76%	96%	8%	92%	80%	44%	80%	60%
Dara-e-Pech	100%	28%	100%	17%	100%	28%	0%	100%	23%
Bar Kunar	88%	81%	100%	19%	94%	44%	25%	100%	56%
Chawkay	79%	67%	96%	4%	46%	38%	33%	20%	13%
Khas Kunar	72%	39%	100%	22%	50%	0%	11%	6%	11%
Ghazi Abad	96%	88%	68%	16%	96%	72%	48%	100%	43%
Dangam	86%	68%	86%	46%	100%	68%	23%	86%	43%
Chapa Dara	94%	50%	100%	33%	72%	11%	0%	88%	38%
Nurgal	59%	73%	91%	0%	68%	27%	14%	50%	25%
Nari	94%	72%	94%	33%	89%	61%	39%	100%	14%
Sheltan	100%	89%	100%	11%	100%	78%	22%	0%	50%
Laghman									
Mehtarlam	96%	48%	81%	29%	88%	31%	8%	76%	3%
Qarghayee	90%	42%	90%	40%	87%	40%	32%	70%	0%
Alishang	91%	54%	91%	14%	94%	26%	23%	73%	0%
Alingar	92%	92%	88%	18%	98%	26%	22%	81%	0%
Dawlatshah	92%	72%	88%	4%	96%	24%	16%	74%	0%
Bad Pakh	100%	96%	78%	0%	100%	82%	56%	60%	0%
Nangarhar									
Jalalabad	7%	7%	87%	33%	27%	0%	0%	20%	7%
Behsud	75%	8%	88%	8%	63%	17%	0%	75%	25%
Surkh Rod	17%	50%	100%	78%	61%	28%	17%	12%	12%
Chaparhar	64%	55%	100%	7%	60%	43%	5%	63%	13%
Kama	78%	44%	56%	22%	78%	67%	6%	50%	67%
Kuz Kunar	50%	61%	100%	67%	50%	56%	6%	0%	63%
Rodat	92%	50%	92%	0%	50%	33%	17%	75%	25%
Khogyani	86%	63%	97%	29%	69%	60%	14%	43%	71%
Bati Kot	0%	50%	94%	100%	100%	28%	33%	0%	8%
Deh Bala	74%	74%	96%	4%	70%	70%	4%	88%	0%
Pachir Wa Agam	81%	76%	95%	10%	76%	52%	0%	80%	0%
Dara-e-Nur	0%	92%	100%	100%	92%	42%	50%	0%	0%
Kot	58%	42%	100%	25%	58%	50%	17%	100%	0%
Goshta	63%	90%	84%	95%	74%	74%	0%	0%	80%
Achin	95%	67%	91%	0%	95%	57%	10%	67%	0%
Shinwar	91%	33%	95%	10%	86%	24%	14%	56%	6%
Muhmand Dara	83%	0%	100%	0%	83%	25%	8%	44%	11%
Lalpoor	83%	83%	100%	100%	28%	78%	6%	50%	0%
Sherzad	53%	80%	97%	20%	67%	57%	7%	77%	31%
Nazyar	95%	100%	95%	14%	95%	76%	43%	60%	0%
Hesarak	81%	76%	100%	10%	76%	52%	5%	60%	60%

Humanitarian System Monitoring (HSM) Round 1: District Profiles

Afghanistan, February - April 2022

Dur Baba	97%	91%	100%	15%	94%	67%	18%	100%	9%
Nuristan									
Parun	0%	100%	100%	92%	8%	83%	17%	0%	100%
Waygal	95%	32%	74%	68%	32%	37%	5%	0%	100%
Wama	28%	72%	83%	56%	0%	61%	6%	14%	57%
Nurgaram	20%	90%	100%	70%	5%	30%	15%	71%	79%
Duab	26%	90%	79%	47%	0%	11%	11%	59%	82%
Kamdesht	57%	48%	87%	70%	9%	70%	4%	0%	14%
Mandol	50%	100%	100%	13%	25%	13%	13%	64%	93%
Barg-e-Matal	53%	47%	84%	58%	5%	79%	5%	0%	0%
North Eastern									
Badakhshan									
Fayzabad (Badakhshan)	66%	66%	74%	10%	46%	56%	44%	23%	5%
Argo	100%	50%	80%	0%	50%	53%	43%	64%	36%
Arghanj Khwah	40%	56%	64%	14%	24%	22%	18%	14%	43%
Yaftal-e-Sufia	80%	44%	96%	28%	60%	44%	16%	64%	7%
Khash	100%	57%	95%	0%	52%	19%	10%	47%	53%
Baharak (Badakhshan)	0%	71%	96%	0%	7%	82%	71%	0%	20%
Darayem	100%	61%	83%	0%	78%	17%	11%	80%	60%
Kohestan (Badakhshan)	37%	60%	40%	50%	47%	60%	70%	50%	58%
Yawan	67%	67%	42%	21%	54%	63%	33%	11%	11%
Jorm	75%	50%	21%	0%	21%	38%	0%	87%	47%
Teshkan	22%	88%	97%	16%	13%	25%	22%	71%	42%
Shuhada	6%	33%	94%	0%	44%	44%	17%	30%	0%
Shahr-e-Buzurg	52%	93%	91%	3%	55%	5%	55%	27%	56%
Raghestan	72%	92%	76%	12%	68%	32%	48%	0%	100%
Kishm	60%	76%	87%	7%	49%	33%	16%	20%	37%
Warduj	24%	56%	36%	0%	80%	32%	32%	18%	24%
Tagab (Badakhshan)	30%	73%	96%	21%	25%	75%	38%	36%	71%
Yamgan	85%	35%	70%	0%	30%	30%	35%	100%	21%
Shighnan	19%	14%	29%	5%	38%	38%	14%	15%	8%
Khwhan	47%	78%	69%	69%	81%	88%	16%	0%	0%
Kofab	30%	90%	53%	83%	93%	80%	10%	50%	17%
Darwaz-e-Paen	21%	82%	70%	34%	25%	79%	54%	42%	8%
Eshkashem	0%	72%	94%	6%	17%	56%	56%	0%	25%
Shaki	17%	100%	29%	71%	96%	63%	0%	44%	67%
Zebak	20%	67%	93%	13%	33%	47%	47%	13%	0%
Keran Wa Monjan	97%	90%	10%	0%	30%	47%	20%	94%	44%
Darwaz-e-Balla	47%	94%	66%	6%	31%	81%	47%	50%	17%
Wakhan	62%	88%	12%	0%	100%	41%	45%	28%	8%
Baghlan									
Pul-e-Khumri	77%	54%	65%	40%	49%	42%	35%	16%	24%
Dahana-e-Ghori	63%	83%	23%	20%	27%	60%	10%	58%	42%
Doshi	84%	79%	37%	11%	11%	53%	11%	44%	44%
Nahrin	78%	72%	56%	22%	61%	83%	22%	33%	67%

Humanitarian System Monitoring (HSM) Round 1: District Profiles

Afghanistan, February - April 2022

Baghlan-e-Jadid	69%	70%	72%	35%	56%	43%	46%	19%	19%
Khinjan	22%	61%	61%	11%	17%	11%	61%	19%	44%
Andarab	56%	67%	56%	50%	39%	78%	50%	25%	0%
Deh Salah	39%	61%	72%	11%	11%	17%	56%	10%	20%
Khwaja Hejran	53%	69%	36%	22%	39%	44%	39%	25%	35%
Burka	39%	74%	44%	26%	35%	57%	17%	30%	0%
Tala Wa Barfak	55%	74%	38%	19%	31%	62%	24%	19%	13%
Pul-e-Hisar	75%	42%	58%	33%	54%	71%	46%	43%	43%
Khost Wa Fereng	20%	93%	87%	7%	0%	0%	40%	7%	13%
Guzargah-e-Noor	44%	83%	72%	6%	0%	0%	39%	0%	33%
Fereng Wa Gharu	42%	75%	83%	0%	0%	0%	42%	0%	17%
Kunduz									
Kunduz	56%	51%	53%	11%	57%	69%	16%	18%	54%
Chahar Darah	12%	10%	16%	2%	28%	35%	0%	9%	6%
Ali Abad	91%	55%	100%	0%	58%	64%	0%	8%	100%
Khan Abad	53%	84%	100%	0%	26%	79%	0%	0%	100%
Imam Sahib	74%	83%	52%	0%	70%	63%	2%	10%	85%
Dasht-e-Archi	0%	50%	0%	38%	75%	84%	0%	0%	0%
Qala-e-Zal	100%	78%	78%	0%	94%	78%	0%	0%	100%
Kalbad	86%	64%	60%	0%	86%	76%	7%	20%	100%
Gul Tepa	100%	56%	64%	0%	96%	69%	9%	0%	86%
Aqtash	93%	93%	87%	0%	90%	87%	3%	25%	100%
Takhar									
Taloqan	35%	65%	91%	25%	53%	73%	16%	5%	0%
Hazar Sumuch	53%	87%	100%	13%	73%	87%	53%	50%	0%
Baharak (Takhar)	32%	73%	92%	20%	44%	85%	44%	30%	0%
Bangi	21%	91%	73%	36%	27%	6%	6%	32%	68%
Chal	15%	96%	100%	48%	25%	35%	0%	32%	52%
Namak Ab	38%	67%	100%	33%	57%	81%	43%	50%	0%
Kalafgan	43%	87%	70%	30%	42%	23%	2%	72%	67%
Farkhar	22%	90%	100%	42%	47%	40%	2%	40%	60%
Khwaja Ghar	44%	64%	80%	36%	24%	52%	20%	58%	42%
Rostaq	23%	63%	87%	27%	23%	83%	47%	40%	0%
Eshkamesh	26%	100%	100%	41%	41%	41%	7%	31%	81%
Dasht-e-Qala	33%	52%	67%	48%	43%	95%	43%	0%	0%
Warsaj	47%	75%	100%	33%	51%	45%	2%	39%	50%
Khwaja Bahawuddin	47%	50%	77%	35%	41%	82%	38%	50%	0%
Darqad	19%	71%	95%	57%	24%	62%	43%	38%	0%
Chahab	22%	67%	83%	14%	44%	64%	42%	54%	0%
Yangi Qala	37%	73%	97%	43%	20%	50%	20%	47%	0%
Northern									
Balkh									
Mazar-e-Sharif	53%	20%	67%	3%	53%	53%	33%	0%	29%
Nahr-e-Shahi	70%	65%	76%	13%	41%	70%	30%	64%	21%
Dehdadi	63%	63%	90%	5%	79%	42%	11%	18%	46%
Charkent	100%	59%	85%	4%	30%	22%	48%	19%	10%

Humanitarian System Monitoring (HSM) Round 1: District Profiles

Afghanistan, February - April 2022

Marmul	93%	73%	73%	0%	27%	53%	40%	29%	71%
Balkh	90%	67%	85%	9%	55%	53%	29%	37%	41%
Sholgareh	97%	80%	80%	3%	53%	30%	20%	33%	48%
Chemtal	70%	100%	50%	31%	50%	81%	81%	14%	29%
Dawlatabad (Balkh)	87%	73%	73%	0%	33%	20%	20%	25%	33%
Khulm	38%	62%	55%	52%	41%	48%	45%	7%	20%
Char Bolak	100%	79%	76%	3%	39%	39%	42%	50%	40%
Shortepa	42%	42%	58%	25%	33%	58%	75%	60%	40%
Kaldar	20%	73%	67%	27%	33%	80%	67%	67%	33%
Keshنده	61%	96%	46%	36%	46%	61%	64%	18%	55%
Zari	58%	88%	54%	42%	63%	71%	29%	29%	14%
Sharak-e-Hayratan	78%	11%	100%	0%	33%	0%	11%	33%	0%
Faryab									
Maymana	81%	50%	75%	13%	56%	31%	63%	27%	0%
Pashtun Kot	88%	67%	96%	15%	71%	38%	39%	69%	73%
Khwaja Sabz Posh	83%	100%	67%	50%	58%	33%	42%	88%	25%
Almar	91%	67%	94%	6%	91%	42%	49%	74%	100%
Bilcheragh	93%	33%	100%	33%	93%	40%	47%	56%	78%
Shirin Tagab	56%	94%	81%	44%	63%	19%	44%	77%	69%
Qaysar	81%	46%	100%	19%	50%	31%	27%	67%	83%
Gurzewan	52%	86%	76%	52%	62%	33%	52%	100%	86%
Dawlat Abad (Faryab)	100%	88%	100%	25%	50%	38%	50%	80%	0%
Kohistan (Faryab)	67%	89%	89%	39%	67%	72%	78%	80%	80%
Qaram Qul	50%	100%	83%	50%	0%	33%	33%	100%	50%
Qurghan	83%	83%	72%	44%	39%	44%	28%	80%	50%
Andkhoy	63%	67%	71%	42%	25%	33%	29%	31%	31%
Khan-e-Char Bagh	56%	89%	67%	44%	56%	44%	22%	100%	40%
Jawzjan									
Shiberghan	36%	12%	92%	16%	8%	36%	8%	6%	0%
Khwaja Dukoh	33%	61%	100%	0%	28%	61%	61%	43%	0%
Khanaqa	0%	100%	100%	7%	0%	73%	73%	0%	0%
Mingajik	0%	100%	100%	0%	0%	76%	71%	40%	0%
Qush Tepa	0%	70%	100%	0%	0%	70%	70%	0%	0%
Khamyab	0%	8%	100%	0%	8%	17%	8%	0%	0%
Aqcha	22%	56%	89%	0%	0%	56%	44%	0%	0%
Fayzabad (Jawzjan)	30%	70%	100%	10%	0%	80%	70%	0%	0%
Mardyan	0%	83%	100%	0%	0%	83%	83%	0%	0%
Qarqin	0%	42%	92%	0%	0%	58%	42%	0%	0%
Darzab	11%	89%	100%	0%	11%	78%	78%	0%	50%
Samangan									
Aybak	43%	43%	57%	53%	37%	77%	13%	29%	0%
Hazrat-e-Sultan	22%	50%	67%	86%	31%	72%	78%	10%	10%
Khuram Wa Sarbagh	29%	42%	50%	79%	4%	0%	21%	17%	50%
Feroz Nakhchir	45%	50%	95%	30%	20%	35%	45%	0%	69%
Ruy-e-Duab	56%	52%	56%	89%	0%	11%	7%	0%	83%

Humanitarian System Monitoring (HSM) Round 1: District Profiles

Afghanistan, February - April 2022

Dara-e-Suf Payin	44%	67%	94%	72%	44%	67%	78%	0%	0%
Dara-e-Suf Bala	30%	52%	96%	78%	30%	44%	74%	0%	7%
Sar-e-Pul									
Sar-e-Pul	90%	65%	77%	26%	87%	58%	42%	62%	8%
Sayad	100%	67%	67%	44%	78%	33%	44%	67%	17%
Kohestanat	74%	84%	74%	53%	53%	74%	58%	40%	0%
Sozmaqala	96%	73%	94%	31%	92%	77%	75%	55%	18%
Sancharak	80%	80%	70%	25%	80%	55%	40%	89%	22%
Gosfandi	63%	75%	38%	25%	75%	50%	13%	25%	25%
Balkhab	90%	48%	86%	62%	86%	29%	43%	27%	7%
South Eastern									
Ghazni									
Ghazni	85%	44%	70%	0%	56%	74%	0%	57%	0%
Wali Muhammad Shahid	56%	78%	78%	44%	100%	56%	0%	88%	50%
Khwaja Omari	27%	40%	27%	13%	13%	0%	20%	80%	67%
Waghaz	4%	63%	88%	29%	71%	42%	0%	21%	29%
Deh Yak	67%	80%	60%	0%	53%	87%	0%	100%	0%
Jaghathu (Ghazni)	6%	58%	30%	42%	18%	9%	0%	93%	37%
Andar	78%	78%	84%	0%	75%	84%	3%	80%	40%
Zanakhan	67%	75%	100%	75%	92%	58%	50%	20%	20%
Rashidan	67%	100%	93%	73%	67%	73%	27%	75%	0%
Nawur	13%	83%	6%	25%	14%	13%	0%	98%	23%
Qarabagh (Ghazni)	8%	72%	100%	95%	8%	20%	20%	40%	29%
Giro	64%	82%	96%	82%	82%	64%	64%	25%	38%
Ab Band	83%	83%	92%	0%	83%	42%	0%	100%	100%
Jaghori	5%	73%	25%	11%	6%	64%	13%	30%	0%
Muqur (Ghazni)	43%	25%	93%	0%	86%	46%	0%	80%	73%
Malistan	9%	86%	0%	3%	9%	63%	0%	100%	0%
Gelan	62%	15%	100%	15%	100%	39%	0%	100%	88%
Ajristan	87%	73%	73%	0%	60%	73%	0%	100%	50%
Nawa	62%	71%	91%	76%	81%	86%	48%	67%	100%
Khost									
Matun (Khost)	17%	28%	78%	39%	33%	11%	6%	40%	67%
Mandozayi	0%	44%	44%	78%	28%	11%	22%	25%	50%
Gurbuz	13%	33%	47%	13%	20%	33%	20%	50%	70%
Tani	6%	78%	17%	50%	33%	17%	6%	7%	73%
Musa Khel	17%	17%	17%	56%	61%	6%	11%	24%	82%
Nadir Shah Kot	0%	46%	23%	62%	62%	0%	0%	8%	85%
Sabari	8%	42%	25%	0%	0%	33%	17%	0%	38%
Terezayi	17%	17%	50%	0%	8%	58%	0%	0%	40%
Bak	0%	50%	33%	0%	0%	33%	0%	25%	63%
Qalandar	0%	75%	25%	42%	58%	17%	0%	60%	100%
Spera	11%	50%	28%	50%	11%	22%	0%	36%	79%
Shamul	0%	25%	17%	83%	75%	17%	0%	10%	90%
Jaji Maydan	25%	19%	25%	44%	31%	25%	13%	17%	100%

Humanitarian System Monitoring (HSM) Round 1: District Profiles

Afghanistan, February - April 2022

Paktika									
Sharan	38%	62%	100%	19%	33%	67%	5%	29%	86%
Mata Khan	80%	87%	93%	20%	60%	67%	20%	20%	60%
Yosuf Khel	100%	42%	95%	42%	68%	37%	5%	33%	75%
Yahya Khel	67%	58%	92%	33%	50%	50%	8%	33%	50%
Sar Rawzah	67%	42%	92%	25%	50%	33%	0%	0%	75%
Omna	81%	81%	100%	56%	50%	50%	19%	25%	100%
Zarghun Shahr	69%	38%	100%	44%	63%	44%	13%	11%	78%
Gomal	95%	76%	100%	43%	67%	57%	57%	44%	100%
Jani Khel	78%	78%	94%	50%	72%	50%	39%	11%	89%
Surobi (Paktika)	75%	88%	100%	6%	69%	63%	25%	33%	67%
Urgun	73%	40%	100%	20%	53%	33%	53%	10%	80%
Ziruk	100%	67%	100%	42%	92%	17%	58%	60%	100%
Nika	100%	57%	100%	71%	86%	36%	50%	44%	100%
Barmal	95%	75%	100%	35%	55%	20%	25%	25%	100%
Giyan	87%	67%	100%	47%	67%	27%	53%	9%	100%
Dila	100%	75%	100%	25%	70%	5%	65%	32%	100%
Wazakhwah	100%	75%	96%	38%	88%	33%	83%	56%	100%
Wormamay	100%	76%	95%	43%	91%	33%	76%	64%	100%
Turwo	83%	58%	100%	42%	67%	25%	75%	56%	100%
Paktya									
Gardez	55%	50%	50%	0%	0%	5%	15%	16%	32%
Ahmadaba	58%	67%	67%	42%	50%	0%	8%	33%	50%
Zurmat	83%	79%	97%	55%	90%	21%	21%	57%	61%
Shawak	47%	100%	87%	33%	100%	33%	7%	50%	60%
Zadran	48%	76%	68%	52%	40%	16%	0%	57%	86%
Sayed Karam	60%	53%	53%	33%	53%	7%	33%	43%	64%
Jaji	43%	38%	71%	57%	57%	19%	0%	29%	88%
Laja Ahmad Khel	33%	33%	67%	58%	58%	17%	8%	60%	80%
Jani Khel (Paktya)	53%	67%	87%	53%	67%	20%	0%	92%	75%
Chamkani	50%	20%	55%	40%	40%	10%	5%	33%	72%
Dand Wa Patan	87%	80%	93%	73%	93%	47%	0%	75%	100%
Laja Mangal	67%	92%	42%	50%	50%	0%	33%	33%	83%
Mirzaka	50%	58%	75%	25%	50%	0%	25%	50%	42%
Southern									
Helmand									
Lashkargah	61%	71%	68%	46%	18%	39%	18%	24%	53%
Nad-e-Ali	56%	56%	67%	56%	22%	33%	0%	33%	67%
Nawa-e-Barakzaiy	48%	85%	82%	30%	52%	26%	4%	35%	45%
Nahr-e-Saraj	40%	75%	85%	20%	53%	65%	5%	21%	57%
Washer	41%	89%	82%	33%	48%	41%	26%	0%	44%
Garmser	67%	71%	81%	38%	43%	24%	14%	0%	69%
Nawzad	94%	90%	63%	15%	75%	96%	6%	100%	50%
Sangin	74%	52%	93%	26%	59%	59%	22%	18%	73%
Musa Qala	71%	71%	77%	23%	52%	45%	23%	12%	59%
Kajaki	80%	69%	90%	15%	62%	56%	18%	29%	47%

Humanitarian System Monitoring (HSM) Round 1: District Profiles

Afghanistan, February - April 2022

Reg-e-Khan Nishin	95%	94%	67%	39%	44%	33%	28%	33%	75%
Baghran	92%	92%	64%	28%	40%	84%	12%	50%	75%
Deh-e-Shu	89%	61%	64%	50%	25%	31%	17%	12%	40%
Marja	71%	67%	71%	35%	60%	52%	2%	30%	65%
Nawa-i-Mesh	80%	60%	83%	47%	47%	3%	50%	0%	10%
Kandahar									
Kandahar	94%	12%	100%	18%	94%	3%	9%	42%	15%
Arghandab	96%	57%	89%	11%	93%	64%	4%	100%	20%
Daman	100%	68%	100%	0%	100%	11%	29%	96%	72%
Panjwayee	100%	63%	85%	15%	100%	78%	7%	67%	0%
Zheray	88%	64%	96%	24%	64%	32%	8%	35%	6%
Shah Wali Kot	100%	72%	100%	0%	100%	78%	0%	100%	14%
Khakrez	100%	67%	89%	11%	100%	83%	0%	100%	0%
Arghestan	100%	61%	100%	0%	100%	57%	7%	58%	33%
Ghorak	71%	86%	71%	91%	67%	5%	0%	5%	0%
Maiwand	100%	74%	77%	15%	91%	74%	6%	11%	44%
Spin Boldak	58%	58%	70%	80%	63%	5%	3%	3%	3%
Nesh	100%	100%	92%	0%	100%	67%	8%	100%	0%
Miyanshin	96%	92%	92%	8%	96%	79%	4%	100%	40%
Shorabak	96%	100%	100%	0%	100%	23%	50%	100%	94%
Maruf	100%	88%	73%	5%	100%	59%	0%	82%	18%
Reg	33%	100%	27%	7%	47%	93%	20%	100%	100%
Dand	33%	73%	87%	80%	60%	7%	7%	7%	7%
Takhta Pul	100%	67%	94%	0%	100%	61%	6%	14%	57%
Nimroz									
Zaranj	0%	19%	43%	38%	0%	5%	10%	20%	40%
Kang	0%	29%	5%	29%	0%	38%	0%	8%	8%
Chakhansur	0%	6%	0%	6%	0%	94%	6%	100%	100%
Char Burjak	0%	10%	67%	62%	0%	24%	5%	0%	56%
Khashrod	0%	0%	47%	80%	0%	0%	0%	7%	80%
Dilaram	0%	0%	50%	72%	6%	22%	11%	0%	71%
Uruzgan									
Tirinkot	66%	48%	83%	24%	62%	59%	7%	75%	100%
Dehraoud	100%	56%	100%	16%	72%	60%	0%	70%	40%
Chora	67%	78%	56%	33%	67%	78%	0%	50%	100%
Shahid-e-Hassas	100%	97%	86%	23%	86%	97%	3%	0%	100%
Khas Uruzgan	97%	60%	67%	40%	97%	67%	3%	30%	60%
Chinarto	100%	67%	83%	17%	100%	56%	6%	75%	100%
Gizab	95%	71%	100%	10%	91%	86%	10%	67%	100%
Zabul									
Qalat	32%	64%	75%	36%	57%	61%	7%	82%	46%
Tarnak Wa Jaldak	37%	90%	90%	33%	70%	80%	20%	50%	33%
Shinkay	52%	96%	84%	28%	68%	96%	20%	100%	0%
Mizan	27%	87%	93%	40%	67%	60%	27%	100%	0%
Arghandab (Zabul)	50%	92%	100%	42%	83%	92%	21%	100%	0%
Shah Joi	33%	87%	87%	44%	46%	51%	18%	58%	5%

Humanitarian System Monitoring (HSM) Round 1: District Profiles

Afghanistan, February - April 2022

Daychopan	54%	96%	96%	33%	96%	75%	21%	33%	17%
Atghar	42%	95%	90%	32%	63%	90%	21%	100%	0%
Nawbahar	33%	81%	76%	48%	86%	91%	24%	100%	50%
Shamul Zai	55%	97%	73%	46%	82%	97%	21%	100%	0%
Kakar	33%	82%	82%	48%	67%	70%	22%	63%	25%
Western									
Badghis									
Qala-e-Naw	41%	78%	88%	24%	12%	41%	22%	67%	30%
Ab Kamari	88%	71%	91%	71%	98%	76%	67%	40%	10%
Muqur (Badghis)	100%	100%	58%	42%	0%	92%	25%	0%	0%
Qadis	36%	74%	97%	65%	0%	19%	19%	64%	48%
Bala Murghab	38%	38%	79%	4%	67%	79%	8%	40%	40%
Jawand	83%	64%	83%	2%	6%	83%	71%	22%	22%
Ghormach	64%	80%	36%	40%	84%	88%	36%	67%	33%
Farah									
Farah	63%	73%	100%	3%	7%	3%	3%	72%	0%
Pushrod	100%	44%	78%	89%	0%	56%	22%	100%	0%
Khak-e-Safed	83%	33%	100%	0%	58%	0%	0%	58%	8%
Qala-e-Kah	71%	71%	81%	71%	0%	91%	67%	0%	0%
Shibkoh	100%	83%	83%	0%	25%	25%	0%	44%	22%
Bala Buluk	85%	60%	65%	75%	5%	70%	65%	100%	17%
Anar Dara	33%	67%	81%	10%	29%	62%	43%	50%	25%
Bakwa	80%	100%	100%	0%	13%	33%	0%	100%	0%
Lash-e-Juwayn	100%	94%	33%	0%	100%	78%	6%	0%	0%
Gulistan	100%	80%	20%	0%	96%	88%	0%	0%	0%
Pur Chaman	81%	72%	84%	35%	70%	61%	35%	88%	53%
Ghor									
Feroz Koh	83%	61%	67%	35%	63%	35%	47%	65%	54%
Do Layna	60%	76%	96%	52%	56%	60%	20%	50%	40%
Dawlatyar	100%	82%	32%	82%	68%	82%	59%	50%	100%
Charsadra	100%	91%	18%	55%	55%	73%	18%	33%	33%
Pasaband	96%	69%	80%	78%	98%	27%	36%	18%	100%
Shahrak	67%	44%	93%	7%	26%	19%	48%	64%	86%
Lal Wa Sarjantal	72%	47%	38%	22%	90%	40%	35%	80%	3%
Taywarah	69%	81%	88%	0%	81%	78%	53%	57%	43%
Tolak	96%	48%	100%	68%	92%	76%	16%	0%	0%
Saghar	73%	67%	33%	33%	73%	73%	60%	0%	0%
Herat									
Herat	55%	16%	97%	19%	45%	26%	16%	44%	0%
Injil	23%	16%	27%	11%	15%	24%	7%	4%	13%
Guzara	37%	67%	33%	41%	48%	26%	0%	45%	30%
Karukh	90%	93%	10%	10%	43%	53%	3%	79%	14%
Zindajan	63%	92%	54%	25%	63%	54%	13%	64%	0%
Pashtun Zarghun	54%	92%	92%	10%	18%	59%	18%	56%	0%
Kushk	85%	73%	68%	25%	75%	70%	10%	50%	42%
Gulran	43%	93%	63%	0%	37%	57%	0%	69%	0%

Humanitarian System Monitoring (HSM) Round 1: District Profiles

Afghanistan, February - April 2022

Adraskan	0%	54%	71%	21%	8%	29%	38%	53%	41%
Kushk-e-Kuhna	77%	47%	87%	23%	0%	7%	47%	39%	39%
Ghoryan	44%	74%	91%	35%	12%	41%	27%	15%	10%
Obe	0%	53%	57%	30%	37%	63%	67%	18%	9%
Kohsan	48%	57%	86%	0%	5%	5%	43%	20%	45%
Shindand	0%	33%	67%	11%	22%	44%	22%	20%	20%
Farsi	0%	42%	67%	25%	29%	42%	38%	64%	21%
Chisht-e-Sharif	0%	22%	82%	22%	11%	41%	48%	50%	25%
Zer-i-Koh	0%	50%	100%	10%	0%	50%	10%	80%	0%
Pusht-i-Koh	0%	76%	81%	33%	19%	57%	48%	56%	33%
Koh-i-Zor	13%	80%	93%	33%	20%	100%	60%	0%	0%
Zawol	0%	25%	100%	0%	0%	50%	0%	100%	0%

Humanitarian System Monitoring (HSM) Round 1: District Profiles

Afghanistan, February - April 2022

Districts	Protection								Emergency Shelter and Non-Food Items (NFIs)		
	Most commonly reported urgent protection incident type ^{2,3}				Main barrier to obtaining a tazkira is distance of the Civil Registration Authority office	% of KIs aware of boys OR girls under the age of 17 being married in the last 6 months	Women and girls avoid areas in or around the settlement due to safety concerns	Reported aware of the presence of any explosive hazards (mines, ERWs, PPIEDs) in or within 5km of the settlement	Inadequate Shelter	Inadequate Heating Source	Households in the settlement were EVICTED FROM OR THREATENED WITH EVICTION from their homes in the last 6 months
	Men	Women	Boy	Girl							
	Assaulted without a weapon (hit, slapped, punched)	Cannot move freely within or outside the settlements	Assaulted without a weapon (hit, slapped, punched)	Forcibly married							
Central Highland											
Bamyan											
Bamyan	13%	0%	13%	0%	0%	27%	0%	13%	0%	40%	0%
Shibar	10%	0%	5%	0%	0%	29%	5%	24%	0%	86%	5%
Sayghan	5%	0%	21%	11%	0%	37%	53%	26%	5%	84%	5%
Kahmard	13%	0%	7%	7%	0%	20%	20%	33%	0%	40%	7%
Yakawlang	0%	0%	0%	0%	0%	0%	0%	16%	0%	84%	0%
Panjab	0%	2%	0%	3%	0%	3%	14%	0%	0%	100%	2%
Waras	0%	0%	0%	0%	0%	4%	0%	0%	22%	100%	2%
Yakawlang No 2	0%	0%	0%	0%	0%	5%	0%	0%	0%	74%	5%
Daykundi											
Nili	4%	13%	0%	0%	0%	33%	17%	0%	0%	100%	21%
Shahrestan	0%	0%	0%	5%	0%	25%	0%	3%	0%	95%	0%
Ashtarlay	35%	0%	31%	1%	50%	15%	19%	1%	0%	100%	5%
Khedir	38%	3%	34%	0%	95%	6%	16%	0%	0%	91%	19%
Kiti	39%	3%	18%	0%	100%	58%	85%	0%	30%	100%	18%
Miramor	3%	0%	0%	0%	0%	11%	6%	0%	0%	100%	3%
Sang-e-Takht	13%	0%	0%	0%	93%	0%	0%	0%	0%	100%	0%
Kajran	52%	0%	19%	0%	0%	13%	97%	3%	0%	100%	13%
Patoo	3%	0%	0%	7%	0%	65%	68%	26%	0%	90%	32%
Kabul											
Kabul	6%	0%	0%	0%	0%	21%	2%	0%	0%	15%	6%
Paghman	10%	0%	0%	5%	0%	29%	14%	24%	5%	29%	0%
Chahar Asyab	5%	0%	0%	0%	0%	37%	16%	42%	0%	84%	0%
Bagrami	0%	0%	0%	0%	0%	11%	11%	33%	0%	50%	0%
Deh Sabz	0%	0%	0%	0%	0%	27%	7%	0%	0%	47%	7%
Shakar Dara	0%	0%	0%	0%	0%	23%	9%	23%	5%	59%	0%
Musahi	0%	0%	0%	0%	0%	15%	8%	8%	0%	92%	0%
Mir Bacha Kot	0%	0%	0%	0%	0%	25%	0%	8%	0%	83%	0%
Khak-e-Jabbar	0%	0%	0%	0%	0%	0%	0%	25%	0%	100%	0%
Kalakan	0%	0%	0%	0%	0%	0%	0%	0%	42%	50%	0%
Guldara	0%	0%	0%	0%	0%	0%	11%	0%	0%	56%	0%

2: The urgent protection incident types shown here are the most commonly reported urgent incident types at the NATIONAL level, but at the district level other urgent incident types may have been reported more highly.

3: When asked what the top 3 protection incidents faced by each group was, the most commonly reported answer was that there were no problems/protection incidents, and the second most reported answer was verbal assault or harassment. The third most common answer options are being highlighted here as each was considered to be of more interest and urgency to the response.

Humanitarian System Monitoring (HSM) Round 1: District Profiles

Afghanistan, February - April 2022

Farza	0%	0%	0%	0%	0%	20%	27%	0%	0%	93%	13%
Estalef	0%	0%	0%	0%	0%	36%	18%	9%	0%	73%	0%
Qarabagh (Kabul)	8%	0%	0%	0%	0%	0%	0%	0%	23%	69%	0%
Surobi (Kabul)	0%	0%	0%	0%	0%	4%	4%	16%	0%	88%	0%
Kapisa											
Mahmood-e-Raqi	14%	14%	7%	14%	0%	21%	14%	7%	86%	71%	14%
Hisa-e-Duwum Kohistan	25%	0%	20%	0%	38%	5%	50%	5%	85%	100%	10%
Koh Band	10%	5%	5%	0%	0%	5%	76%	24%	100%	67%	0%
Hisa-e-Awal Kohistan	0%	0%	6%	0%	100%	22%	33%	33%	94%	100%	0%
Nijrab	39%	96%	57%	39%	0%	36%	96%	18%	0%	89%	32%
Tagab (Kapisa)	69%	94%	56%	81%	0%	50%	81%	31%	0%	94%	31%
Alasay	75%	81%	56%	50%	0%	44%	56%	19%	0%	13%	38%
Logar											
Pul-e-Alam	3%	23%	0%	37%	78%	17%	33%	27%	0%	90%	3%
Baraki Barak	10%	10%	10%	33%	100%	14%	43%	5%	38%	91%	19%
Charkh	7%	7%	7%	60%	100%	27%	0%	13%	0%	100%	0%
Khoshi	6%	22%	0%	56%	100%	61%	17%	22%	6%	100%	0%
Mohammad Agha	0%	32%	4%	32%	100%	20%	20%	16%	0%	80%	0%
Kharwar	5%	0%	5%	42%	100%	42%	16%	16%	0%	95%	0%
Azra	13%	25%	0%	31%	100%	31%	19%	0%	0%	50%	0%
Wardak											
Maydan Shahr	8%	0%	8%	8%	17%	17%	17%	42%	58%	100%	8%
Nerkh	9%	5%	9%	0%	0%	41%	18%	55%	9%	100%	5%
Jalrez	0%	0%	0%	0%	0%	0%	0%	38%	6%	94%	0%
Chak-e-Wardak	3%	0%	3%	0%	25%	29%	23%	29%	26%	100%	9%
Saydabad	35%	0%	29%	0%	20%	41%	29%	38%	50%	97%	15%
Daymirdad	15%	0%	15%	0%	46%	45%	15%	45%	55%	100%	15%
Hesa-e-Awal Behsud	0%	0%	0%	0%	100%	13%	8%	13%	0%	97%	0%
Jaghathu (Wardak)	13%	0%	13%	0%	50%	53%	20%	67%	67%	100%	13%
Markaz-e-Behsud	0%	0%	0%	0%	63%	13%	0%	9%	6%	99%	2%
Panjsher											
Bazarak	26%	33%	22%	0%	0%	0%	44%	4%	0%	37%	0%
Rukha	0%	79%	26%	0%	0%	11%	47%	0%	0%	32%	0%
Dara	0%	39%	22%	0%	0%	0%	44%	0%	0%	61%	0%
Khenj	0%	10%	0%	0%	0%	0%	33%	0%	0%	57%	5%
Onaba	0%	52%	26%	0%	0%	0%	48%	0%	0%	48%	0%
Shutul	0%	30%	20%	0%	0%	10%	40%	0%	0%	70%	0%
Paryan	0%	10%	0%	0%	0%	14%	38%	0%	0%	100%	0%

Humanitarian System Monitoring (HSM) Round 1: District Profiles

Afghanistan, February - April 2022

Ab Shar	5%	33%	14%	0%	0%	14%	43%	0%	0%	81%	0%
Parwan											
Charikar	31%	62%	31%	0%	0%	65%	58%	0%	8%	89%	4%
Bagram	0%	0%	0%	0%	0%	4%	0%	4%	24%	60%	0%
Shinwari	0%	0%	0%	0%	0%	14%	0%	57%	43%	81%	0%
Sayed Khel	0%	0%	0%	0%	0%	0%	0%	0%	42%	88%	0%
Jabal Saraj	21%	92%	21%	0%	100%	88%	96%	0%	0%	83%	0%
Salang	5%	24%	5%	0%	0%	24%	38%	33%	0%	86%	0%
Ghorband	4%	54%	4%	0%	0%	38%	54%	17%	0%	71%	0%
Koh-e-Safi	0%	13%	0%	0%	0%	13%	13%	31%	6%	88%	0%
Surkh-e-Parsa	0%	32%	0%	0%	0%	32%	32%	4%	14%	89%	0%
Shekh Ali	5%	33%	5%	5%	0%	24%	33%	24%	19%	86%	0%
Eastern											
Kunar											
Asad Abad	39%	56%	50%	17%	0%	22%	72%	11%	0%	95%	0%
Marawara	8%	8%	8%	0%	0%	17%	0%	50%	0%	100%	8%
Watapur	38%	67%	54%	0%	0%	0%	92%	42%	0%	83%	4%
Narang	86%	0%	86%	0%	0%	10%	0%	5%	10%	95%	0%
Sar Kani	0%	0%	0%	0%	36%	21%	5%	21%	0%	100%	11%
Shigal	8%	0%	12%	4%	100%	32%	20%	28%	4%	100%	4%
Dara-e-Pech	89%	22%	50%	0%	0%	0%	33%	6%	0%	94%	6%
Bar Kunar	56%	13%	25%	0%	0%	19%	31%	63%	0%	100%	13%
Chawkay	88%	0%	83%	0%	100%	0%	0%	0%	4%	38%	0%
Khas Kunar	100%	0%	100%	0%	0%	0%	0%	0%	0%	89%	0%
Ghazi Abad	76%	0%	40%	0%	100%	0%	36%	64%	4%	84%	8%
Dangam	73%	0%	27%	0%	25%	5%	50%	86%	0%	73%	5%
Chapa Dara	39%	94%	78%	6%	0%	6%	94%	11%	0%	100%	6%
Nurgal	100%	0%	100%	0%	0%	14%	5%	0%	73%	59%	0%
Nari	89%	0%	56%	0%	0%	6%	39%	72%	0%	72%	0%
Sheltan	11%	0%	11%	0%	0%	0%	0%	100%	0%	100%	0%
Laghman											
Mehtarlam	31%	0%	27%	4%	0%	25%	56%	10%	12%	92%	4%
Qarghayee	21%	0%	21%	11%	0%	16%	47%	16%	5%	95%	3%
Alishang	17%	0%	40%	46%	0%	51%	9%	0%	3%	97%	0%
Alingar	6%	0%	8%	20%	0%	48%	16%	8%	12%	96%	0%
Dawlatshah	16%	0%	64%	80%	0%	84%	0%	0%	8%	92%	4%
Bad Pakh	7%	0%	33%	33%	0%	41%	0%	0%	37%	100%	0%
Nangarhar											
Jalalabad	27%	0%	20%	40%	0%	27%	0%	80%	0%	53%	40%
Behsud	4%	0%	0%	0%	33%	38%	0%	0%	4%	75%	13%

Humanitarian System Monitoring (HSM) Round 1: District Profiles

Afghanistan, February - April 2022

Surkh Rod	28%	3%	33%	36%	0%	28%	8%	56%	0%	92%	8%
Chaparhar	7%	0%	5%	0%	0%	7%	26%	29%	0%	91%	5%
Kama	22%	0%	22%	0%	9%	11%	0%	0%	72%	100%	0%
Kuz Kunar	0%	0%	0%	0%	0%	28%	0%	33%	0%	100%	6%
Rodat	8%	0%	0%	0%	0%	17%	33%	0%	0%	83%	0%
Khogyani	11%	9%	17%	20%	0%	29%	37%	23%	17%	69%	9%
Bati Kot	72%	0%	78%	50%	0%	39%	0%	61%	0%	100%	22%
Deh Bala	26%	0%	11%	11%	0%	67%	22%	89%	4%	89%	33%
Pachir Wa Agam	0%	0%	0%	0%	0%	43%	33%	86%	0%	52%	38%
Dara-e-Nur	17%	0%	33%	8%	0%	8%	0%	58%	0%	100%	8%
Kot	0%	0%	0%	0%	0%	50%	8%	8%	0%	100%	0%
Goshta	0%	0%	0%	0%	11%	16%	0%	5%	0%	100%	16%
Achin	0%	0%	0%	0%	0%	43%	14%	67%	29%	86%	5%
Shinwar	0%	0%	0%	0%	0%	38%	0%	5%	24%	86%	0%
Muhmand Dara	0%	0%	0%	0%	0%	67%	8%	17%	33%	83%	0%
Lalpoor	0%	0%	0%	0%	27%	0%	0%	33%	0%	22%	0%
Sherzad	3%	0%	3%	10%	100%	30%	23%	43%	3%	87%	7%
Nazyan	5%	0%	5%	0%	0%	52%	5%	86%	29%	81%	10%
Hesarak	19%	0%	0%	5%	0%	57%	33%	62%	0%	95%	19%
Dur Baba	6%	0%	6%	9%	0%	52%	21%	21%	21%	88%	9%
Nuristan											
Parun	0%	0%	0%	0%	0%	0%	0%	0%	0%	100%	0%
Waygal	63%	0%	16%	0%	50%	5%	37%	21%	5%	11%	0%
Wama	39%	0%	6%	0%	0%	0%	0%	0%	0%	78%	0%
Nurgaram	25%	85%	5%	0%	100%	30%	85%	15%	10%	15%	0%
Duab	58%	68%	47%	16%	93%	47%	95%	0%	21%	68%	0%
Kamdesht	30%	0%	4%	0%	0%	9%	9%	0%	0%	65%	4%
Mandol	75%	100%	31%	6%	94%	50%	94%	0%	6%	0%	0%
Barg-e-Matal	16%	0%	5%	0%	100%	0%	0%	0%	0%	63%	5%
North Eastern											
Badakhshan											
Fayzabad (Badakhshan)	44%	8%	14%	6%	0%	12%	56%	6%	0%	98%	6%
Argo	10%	0%	17%	0%	0%	17%	30%	0%	0%	100%	3%
Arghanj Khwah	66%	2%	56%	0%	54%	50%	22%	0%	4%	100%	2%
Yaftal-e-Sufia	36%	4%	16%	0%	0%	28%	68%	0%	4%	100%	4%
Khash	14%	0%	14%	0%	0%	14%	5%	0%	0%	100%	5%
Baharak (Badakhshan)	0%	0%	0%	0%	0%	7%	21%	0%	0%	97%	7%
Darayem	28%	0%	22%	0%	0%	22%	33%	0%	0%	100%	6%
Kohestan (Badakhshan)	7%	43%	0%	63%	0%	70%	83%	0%	0%	90%	3%

Humanitarian System Monitoring (HSM) Round 1: District Profiles

Afghanistan, February - April 2022

Yawan	58%	0%	25%	0%	0%	75%	79%	0%	0%	100%	0%
Jorm	4%	0%	0%	0%	0%	8%	17%	13%	0%	100%	0%
Teshkan	0%	0%	22%	56%	0%	56%	31%	0%	0%	100%	3%
Shuhada	0%	0%	0%	0%	100%	11%	11%	0%	0%	100%	0%
Shahr-e-Buzurg	19%	5%	2%	0%	0%	5%	93%	0%	0%	97%	2%
Raghestan	36%	0%	20%	0%	0%	28%	92%	4%	0%	100%	4%
Kishm	20%	0%	2%	11%	40%	20%	64%	7%	0%	84%	0%
Warduj	64%	0%	8%	0%	0%	20%	44%	24%	0%	100%	4%
Tagab (Badakhshan)	2%	0%	25%	32%	3%	36%	38%	13%	0%	96%	2%
Yamgan	10%	0%	5%	0%	100%	30%	5%	0%	0%	100%	0%
Shighnan	33%	0%	29%	0%	72%	10%	19%	0%	5%	100%	5%
Khwahan	81%	0%	78%	3%	100%	13%	22%	0%	59%	97%	0%
Kofab	93%	0%	93%	0%	100%	0%	7%	0%	50%	100%	0%
Darwaz-e-Paeen	50%	30%	32%	0%	100%	32%	88%	9%	5%	98%	13%
Eshkashem	0%	6%	0%	0%	100%	33%	33%	0%	0%	100%	0%
Shaki	88%	8%	88%	0%	100%	17%	21%	4%	13%	96%	8%
Zebak	20%	0%	27%	0%	67%	53%	47%	27%	0%	100%	0%
Keran Wa Monjan	7%	0%	3%	0%	0%	3%	17%	27%	0%	93%	3%
Darwaz-e-Balla	50%	44%	53%	0%	0%	53%	84%	3%	0%	100%	13%
Wakhan	50%	0%	0%	0%	0%	0%	45%	0%	19%	98%	0%
Baghlan											
Pul-e-Khumri	9%	5%	5%	0%	33%	16%	19%	14%	40%	49%	42%
Dahana-e-Ghori	7%	10%	0%	0%	58%	63%	13%	47%	43%	57%	20%
Doshi	0%	11%	5%	5%	67%	16%	37%	32%	84%	69%	11%
Nahrin	0%	6%	0%	6%	100%	39%	33%	39%	72%	56%	6%
Baghlan-e-Jadid	9%	13%	13%	4%	72%	37%	39%	22%	26%	72%	41%
Khinjan	0%	17%	0%	6%	0%	44%	67%	61%	0%	56%	28%
Andarab	6%	0%	0%	0%	69%	50%	61%	17%	39%	67%	6%
Deh Salah	3%	11%	6%	0%	89%	14%	61%	14%	8%	81%	28%
Khwaja Hejran	3%	3%	8%	3%	33%	42%	25%	47%	31%	50%	39%
Burka	4%	9%	0%	0%	40%	17%	13%	17%	44%	39%	17%
Tala Wa Barfak	0%	7%	0%	2%	50%	36%	31%	52%	64%	48%	14%
Pul-e-Hisar	8%	21%	13%	0%	56%	33%	63%	46%	42%	88%	38%
Khost Wa Fereng	7%	7%	0%	0%	0%	0%	27%	0%	0%	73%	20%
Guzargah-e-Noor	0%	28%	0%	0%	0%	6%	44%	61%	0%	83%	22%
Fereng Wa Gharu	0%	8%	0%	0%	0%	17%	50%	0%	0%	83%	25%
Kunduz											
Kunduz	14%	2%	20%	6%	49%	24%	31%	12%	24%	48%	17%
Chahar Darah	0%	0%	0%	0%	98%	12%	4%	0%	0%	92%	18%
Ali Abad	0%	0%	0%	6%	0%	6%	0%	12%	0%	97%	0%

Humanitarian System Monitoring (HSM) Round 1: District Profiles

Afghanistan, February - April 2022

Khan Abad	0%	0%	0%	37%	0%	47%	0%	47%	5%	100%	11%
Imam Sahib	37%	6%	46%	2%	91%	57%	76%	2%	9%	91%	28%
Dasht-e-Archi	0%	0%	0%	0%	100%	28%	0%	0%	0%	97%	0%
Qala-e-Zal	17%	0%	28%	0%	100%	22%	44%	0%	17%	94%	17%
Kalbad	5%	0%	24%	2%	100%	48%	38%	7%	2%	91%	14%
Gul Tepa	13%	0%	38%	0%	100%	49%	40%	4%	16%	98%	18%
Aqtash	3%	0%	13%	20%	100%	27%	10%	10%	3%	97%	3%
Takhar											
Taloqan	7%	5%	3%	3%	33%	41%	10%	7%	0%	85%	4%
Hazar Sumuch	0%	0%	0%	0%	57%	67%	0%	0%	0%	100%	7%
Baharak (Takhar)	3%	11%	2%	0%	54%	50%	6%	2%	0%	91%	5%
Bangi	0%	0%	0%	0%	0%	24%	0%	0%	3%	82%	3%
Chal	0%	0%	0%	0%	0%	33%	2%	0%	2%	52%	0%
Namak Ab	0%	0%	0%	0%	67%	29%	0%	10%	0%	24%	0%
Kalafgan	8%	2%	10%	3%	95%	43%	7%	0%	5%	93%	5%
Farkhar	2%	0%	0%	0%	0%	8%	0%	2%	0%	73%	7%
Khwaja Ghar	24%	16%	24%	8%	61%	56%	48%	20%	28%	72%	20%
Rostaq	7%	20%	7%	7%	53%	53%	17%	3%	0%	100%	3%
Eshkamesh	0%	0%	0%	0%	100%	30%	0%	4%	0%	78%	0%
Dasht-e-Qala	19%	29%	29%	5%	78%	48%	19%	0%	0%	67%	0%
Warsaj	0%	0%	0%	0%	0%	6%	0%	0%	0%	98%	2%
Khwaja Bahawuddin	27%	47%	32%	12%	65%	47%	44%	0%	0%	97%	9%
Darqad	19%	24%	5%	5%	50%	52%	38%	5%	0%	90%	5%
Chahab	0%	0%	0%	0%	89%	50%	22%	0%	0%	100%	14%
Yangi Qala	10%	27%	13%	0%	46%	37%	10%	0%	0%	93%	17%
Northern											
Balkh											
Mazar-e-Sharif	7%	0%	7%	3%	13%	37%	23%	0%	20%	23%	7%
Nahr-e-Shahi	0%	2%	2%	2%	39%	24%	24%	0%	22%	54%	7%
Dehdadi	5%	5%	11%	0%	27%	53%	63%	11%	26%	47%	26%
Charkent	0%	0%	0%	0%	47%	7%	4%	11%	0%	100%	4%
Marmul	33%	0%	27%	13%	25%	47%	40%	7%	0%	100%	13%
Balkh	5%	3%	0%	0%	18%	24%	31%	10%	0%	93%	9%
Sholgareh	3%	0%	0%	0%	25%	33%	27%	7%	0%	87%	13%
Chemtal	0%	0%	0%	0%	100%	36%	0%	6%	50%	100%	3%
Dawlatabad (Balkh)	7%	0%	0%	0%	0%	33%	47%	27%	0%	100%	13%
Khulm	0%	0%	3%	0%	0%	21%	3%	7%	48%	93%	7%
Char Bolak	0%	0%	0%	0%	33%	42%	49%	18%	0%	97%	6%
Shortepa	0%	0%	0%	0%	60%	17%	0%	8%	100%	100%	0%
Kaldar	0%	0%	0%	0%	50%	40%	7%	0%	93%	100%	7%

Humanitarian System Monitoring (HSM) Round 1: District Profiles

Afghanistan, February - April 2022

Keshendeh	4%	0%	0%	0%	0%	57%	0%	11%	54%	100%	7%
Zari	4%	4%	0%	13%	80%	71%	29%	13%	83%	100%	13%
Sharak-e-Hayratan	0%	0%	0%	0%	0%	0%	11%	0%	11%	11%	11%
Faryab											
Maymana	0%	0%	0%	0%	0%	38%	56%	0%	6%	81%	0%
Pashtun Kot	0%	0%	0%	0%	92%	67%	7%	3%	1%	100%	1%
Khwaja Sabz Posh	0%	0%	0%	0%	100%	33%	50%	0%	0%	100%	8%
Almar	0%	0%	0%	0%	100%	88%	0%	0%	21%	100%	0%
Bilcheragh	0%	0%	0%	0%	100%	53%	0%	0%	0%	100%	0%
Shirin Tagab	0%	0%	0%	0%	100%	63%	50%	0%	0%	100%	0%
Qaysar	0%	0%	0%	0%	100%	96%	4%	4%	0%	100%	0%
Gurzewan	0%	0%	0%	0%	83%	52%	43%	0%	0%	100%	5%
Dawlat Abad (Faryab)	0%	0%	0%	13%	100%	38%	63%	0%	0%	100%	0%
Kohistan (Faryab)	0%	0%	0%	0%	100%	56%	22%	0%	0%	94%	0%
Qaram Qul	0%	0%	0%	0%	0%	0%	33%	17%	0%	100%	0%
Qurghan	0%	0%	0%	0%	0%	17%	50%	0%	0%	95%	0%
Andkhoy	0%	0%	0%	0%	0%	13%	25%	0%	4%	92%	0%
Khan-e-Char Bagh	0%	0%	0%	0%	0%	44%	44%	0%	0%	100%	0%
Jawzjan											
Shiberghan	0%	0%	0%	0%	0%	32%	4%	0%	0%	44%	16%
Khwaja Dukoh	11%	0%	6%	0%	0%	39%	6%	0%	0%	100%	0%
Khanaqa	0%	0%	0%	0%	0%	40%	7%	20%	0%	93%	0%
Mingajik	0%	0%	0%	0%	0%	5%	0%	0%	0%	100%	0%
Qush Tepa	10%	0%	0%	0%	0%	20%	0%	30%	0%	100%	0%
Khamyab	0%	0%	0%	0%	0%	8%	0%	42%	0%	100%	0%
Aqcha	0%	0%	0%	0%	0%	22%	0%	0%	0%	100%	0%
Fayzabad (Jawzjan)	0%	0%	0%	0%	0%	60%	0%	0%	0%	100%	0%
Mardyan	0%	0%	0%	0%	0%	33%	0%	0%	0%	100%	0%
Qarqin	0%	0%	0%	0%	0%	0%	0%	50%	0%	100%	0%
Darzab	0%	0%	0%	0%	100%	33%	0%	33%	0%	89%	0%
Samangan											
Aybak	3%	0%	0%	0%	67%	13%	30%	30%	23%	77%	0%
Hazrat-e-Sultan	0%	0%	0%	0%	65%	19%	14%	8%	0%	100%	0%
Khuram Wa Sarbagh	0%	0%	0%	0%	0%	4%	25%	67%	0%	100%	0%
Feroz Nakhchir	0%	0%	0%	0%	13%	15%	5%	10%	0%	90%	0%
Ruy-e-Duab	0%	0%	0%	0%	0%	4%	26%	63%	4%	78%	0%
Dara-e-Suf Payin	0%	0%	0%	0%	56%	61%	0%	6%	0%	0%	0%

Humanitarian System Monitoring (HSM) Round 1: District Profiles

Afghanistan, February - April 2022

Dara-e-Suf Bala	0%	0%	0%	0%	30%	22%	0%	67%	0%	0%	0%
Sar-e-Pul											
Sar-e-Pul	7%	3%	3%	13%	60%	81%	10%	26%	10%	77%	32%
Sayad	22%	0%	0%	56%	0%	78%	11%	33%	0%	100%	11%
Kohestanat	5%	0%	5%	26%	83%	47%	63%	11%	5%	100%	42%
Sozmaqala	2%	2%	0%	38%	57%	54%	21%	29%	4%	92%	44%
Sancharak	0%	0%	0%	35%	100%	50%	45%	35%	0%	100%	25%
Gosfandi	0%	0%	13%	38%	0%	75%	0%	0%	0%	100%	0%
Balkhab	5%	0%	5%	24%	67%	52%	43%	24%	0%	100%	38%
South Eastern											
Ghazni											
Ghazni	41%	0%	15%	0%	0%	11%	11%	26%	33%	70%	0%
Wali Muhammad Shahid	28%	0%	0%	0%	0%	100%	39%	33%	0%	94%	22%
Khwaja Omari	0%	0%	0%	0%	0%	13%	0%	60%	0%	100%	33%
Waghaz	58%	0%	0%	0%	0%	46%	54%	0%	0%	92%	29%
Deh Yak	0%	0%	7%	0%	0%	0%	7%	40%	0%	100%	0%
Jaghathu (Ghazni)	0%	0%	0%	0%	0%	21%	21%	36%	0%	100%	24%
Andar	3%	0%	3%	0%	0%	0%	0%	38%	0%	72%	0%
Zanakhani	0%	0%	0%	0%	0%	33%	0%	25%	25%	83%	0%
Rashidan	0%	0%	0%	0%	0%	13%	0%	13%	0%	87%	0%
Nawur	3%	3%	5%	2%	0%	0%	13%	11%	0%	98%	8%
Qarabagh (Ghazni)	15%	0%	10%	0%	0%	15%	2%	15%	0%	93%	0%
Giro	0%	0%	0%	0%	0%	50%	0%	14%	14%	55%	0%
Ab Band	0%	0%	0%	0%	0%	8%	0%	8%	0%	100%	8%
Jaghori	95%	0%	81%	0%	0%	5%	2%	70%	0%	24%	0%
Muqur (Ghazni)	18%	0%	4%	0%	0%	79%	21%	32%	0%	96%	32%
Malistan	100%	0%	54%	0%	0%	0%	0%	71%	0%	66%	0%
Gelan	15%	0%	0%	0%	0%	46%	15%	46%	0%	100%	15%
Ajristan	0%	0%	0%	0%	0%	47%	0%	0%	0%	100%	0%
Nawa	0%	0%	0%	0%	0%	57%	0%	0%	5%	91%	5%
Khost											
Matun (Khost)	50%	0%	39%	0%	19%	6%	11%	33%	44%	100%	44%
Mandozayi	44%	0%	39%	0%	19%	0%	0%	44%	50%	100%	44%
Gurbuz	27%	0%	13%	0%	50%	0%	0%	7%	13%	100%	0%
Tani	89%	0%	67%	0%	78%	6%	0%	33%	0%	100%	0%
Musa Khel	72%	0%	67%	0%	100%	6%	0%	0%	6%	100%	0%
Nadir Shah Kot	92%	0%	85%	0%	77%	8%	0%	39%	0%	100%	8%
Sabari	17%	0%	0%	0%	33%	17%	0%	8%	0%	67%	0%
Terezayi	0%	0%	0%	0%	27%	17%	0%	17%	8%	75%	0%

Humanitarian System Monitoring (HSM) Round 1: District Profiles

Afghanistan, February - April 2022

Bak	0%	0%	0%	0%	0%	8%	0%	8%	25%	92%	0%
Qalandar	83%	0%	67%	0%	83%	8%	0%	0%	0%	92%	0%
Spera	50%	0%	28%	0%	82%	0%	0%	6%	0%	100%	0%
Shamul	92%	0%	75%	0%	92%	0%	0%	25%	0%	100%	0%
Jaji Maydan	69%	0%	31%	0%	83%	6%	0%	0%	0%	100%	0%
Paktika											
Sharan	19%	19%	10%	19%	13%	19%	24%	29%	10%	100%	5%
Mata Khan	20%	7%	7%	0%	42%	40%	40%	53%	13%	100%	7%
Yosuf Khel	11%	0%	11%	0%	36%	37%	16%	37%	0%	100%	0%
Yahya Khel	25%	0%	25%	0%	50%	50%	25%	42%	0%	100%	8%
Sar Rawzah	8%	0%	8%	0%	56%	25%	25%	50%	0%	100%	0%
Omna	19%	0%	19%	0%	44%	31%	31%	56%	0%	87%	0%
Zarghun Shahr	13%	6%	19%	0%	13%	25%	31%	31%	0%	100%	0%
Gomal	10%	0%	5%	14%	14%	86%	24%	57%	0%	95%	0%
Jani Khel	22%	6%	22%	0%	9%	56%	17%	39%	0%	100%	0%
Surobi (Paktika)	31%	0%	13%	6%	27%	31%	25%	38%	0%	81%	13%
Urgun	20%	0%	27%	0%	27%	13%	33%	67%	0%	100%	7%
Ziruk	58%	0%	67%	0%	25%	58%	25%	92%	0%	100%	8%
Nika	43%	21%	71%	0%	33%	36%	29%	57%	0%	86%	0%
Barmal	25%	0%	30%	0%	0%	35%	30%	30%	0%	100%	0%
Giyani	40%	0%	87%	0%	71%	40%	33%	47%	0%	100%	0%
Dila	40%	5%	80%	5%	23%	35%	25%	35%	0%	95%	0%
Wazakhwah	58%	4%	88%	0%	75%	63%	33%	83%	0%	100%	4%
Wormamay	14%	5%	57%	0%	65%	62%	38%	43%	0%	100%	5%
Turwo	67%	0%	83%	0%	40%	50%	33%	75%	0%	100%	17%
Paktya											
Gardez	20%	0%	15%	10%	36%	0%	5%	0%	0%	70%	0%
Ahmadaba	58%	0%	100%	17%	42%	8%	17%	0%	0%	92%	0%
Zurmat	45%	0%	31%	3%	66%	10%	28%	21%	0%	76%	3%
Shawak	87%	0%	100%	7%	67%	7%	53%	67%	0%	100%	13%
Zadran	4%	0%	16%	8%	39%	12%	16%	20%	0%	96%	4%
Sayed Karam	60%	0%	47%	7%	54%	7%	40%	47%	0%	100%	0%
Jaji	71%	0%	76%	5%	50%	10%	19%	29%	0%	100%	5%
Laja Ahmad Khel	75%	0%	50%	0%	60%	8%	25%	25%	0%	100%	0%
Jani Khel (Paktya)	93%	0%	73%	0%	47%	27%	20%	7%	0%	100%	0%
Chamkani	35%	0%	40%	0%	46%	0%	35%	40%	0%	100%	0%
Dand Wa Patan	7%	0%	13%	0%	29%	7%	20%	7%	0%	60%	0%
Laja Mangal	50%	0%	42%	0%	67%	8%	50%	42%	25%	100%	0%
Mirzaka	75%	0%	75%	8%	67%	0%	25%	33%	8%	100%	0%
Southern											
Helmand											

Humanitarian System Monitoring (HSM) Round 1: District Profiles

Afghanistan, February - April 2022

Lashkargah	0%	0%	0%	11%	38%	36%	43%	18%	18%	82%	7%
Nad-e-Ali	0%	0%	0%	44%	0%	44%	44%	0%	0%	89%	0%
Nawa-e-Barakzai	0%	0%	0%	4%	60%	44%	48%	4%	33%	100%	0%
Nahr-e-Saraj	3%	0%	3%	23%	22%	33%	25%	5%	35%	100%	0%
Washer	0%	0%	0%	15%	82%	52%	67%	0%	41%	100%	0%
Garmser	0%	0%	0%	14%	36%	67%	57%	0%	52%	100%	0%
Nawzad	0%	0%	0%	44%	69%	75%	56%	6%	40%	98%	0%
Sangin	0%	0%	0%	19%	100%	48%	59%	0%	41%	100%	0%
Musa Qala	0%	0%	0%	42%	57%	90%	71%	3%	42%	100%	0%
Kajaki	0%	0%	0%	26%	100%	59%	67%	5%	41%	100%	0%
Reg-e-Khan Nishin	0%	0%	0%	44%	0%	72%	67%	0%	50%	100%	0%
Baghran	0%	0%	0%	48%	100%	72%	68%	0%	20%	100%	0%
Deh-e-Shu	0%	0%	0%	58%	67%	75%	53%	0%	28%	95%	0%
Marja	0%	0%	0%	10%	17%	48%	40%	0%	42%	100%	0%
Nawa-i-Mesh	0%	0%	0%	33%	25%	80%	17%	0%	50%	87%	0%
Kandahar											
Kandahar	24%	24%	24%	15%	0%	29%	27%	3%	27%	50%	3%
Arghandab	7%	21%	11%	29%	0%	14%	50%	21%	21%	82%	0%
Daman	68%	0%	71%	7%	0%	50%	7%	7%	61%	96%	4%
Panjwayee	22%	37%	30%	22%	0%	30%	44%	63%	7%	93%	0%
Zheray	32%	52%	32%	24%	0%	24%	32%	40%	8%	92%	8%
Shah Wali Kot	0%	28%	0%	0%	0%	0%	41%	3%	31%	88%	3%
Khakrez	17%	50%	11%	17%	0%	17%	67%	17%	11%	89%	17%
Arghestan	0%	25%	0%	0%	0%	4%	64%	21%	29%	93%	0%
Ghorak	81%	33%	38%	0%	0%	100%	0%	0%	0%	100%	5%
Maiwand	29%	47%	29%	15%	0%	21%	47%	41%	24%	91%	0%
Spin Boldak	93%	15%	43%	0%	0%	70%	0%	18%	0%	78%	10%
Nesh	0%	25%	0%	0%	0%	0%	67%	0%	25%	83%	0%
Miyanshin	0%	33%	0%	0%	0%	0%	67%	0%	25%	88%	0%
Shorabak	86%	0%	86%	18%	96%	46%	0%	9%	64%	100%	0%
Maruf	7%	34%	5%	0%	0%	2%	66%	22%	22%	88%	0%
Reg	20%	7%	13%	13%	20%	20%	73%	20%	0%	100%	0%
Dand	47%	20%	27%	0%	0%	87%	13%	0%	0%	100%	7%
Takhta Pul	0%	28%	0%	0%	0%	0%	17%	0%	33%	89%	6%
Nimroz											
Zaranj	76%	0%	95%	0%	0%	52%	81%	10%	0%	19%	14%
Kang	29%	0%	48%	0%	0%	5%	38%	0%	0%	100%	10%
Chakhansur	0%	0%	0%	0%	0%	0%	13%	0%	0%	100%	0%
Char Burjak	86%	29%	33%	0%	0%	48%	86%	0%	0%	100%	0%
Khashrod	80%	40%	53%	0%	0%	93%	100%	0%	0%	100%	0%
Dilaram	78%	22%	72%	0%	0%	67%	94%	0%	0%	100%	0%

Humanitarian System Monitoring (HSM) Round 1: District Profiles

Afghanistan, February - April 2022

Uruzgan											
Tirinkot	3%	7%	3%	14%	44%	59%	48%	38%	41%	97%	3%
Dehraoud	4%	8%	0%	24%	86%	96%	56%	16%	56%	100%	8%
Chora	0%	0%	0%	22%	44%	89%	56%	56%	44%	100%	11%
Shahid-e-Hassas	0%	6%	0%	40%	51%	100%	60%	29%	43%	100%	11%
Khas Uruzgan	0%	17%	0%	33%	100%	100%	90%	7%	50%	100%	13%
Chinarto	0%	17%	0%	22%	100%	100%	89%	6%	50%	100%	6%
Gizab	0%	38%	0%	29%	100%	100%	100%	0%	48%	100%	33%
Zabul											
Qalat	21%	4%	29%	14%	31%	57%	50%	32%	14%	100%	11%
Tarnak Wa Jaldak	10%	0%	13%	0%	53%	43%	27%	37%	17%	100%	0%
Shinkay	16%	4%	20%	4%	63%	44%	60%	40%	32%	100%	8%
Mizan	27%	7%	7%	0%	11%	40%	47%	60%	7%	100%	7%
Arghandab (Zabul)	21%	0%	4%	0%	47%	54%	25%	29%	21%	100%	0%
Shah Joi	10%	0%	13%	0%	71%	31%	31%	36%	13%	97%	3%
Daychopan	21%	0%	17%	0%	35%	29%	38%	46%	25%	100%	0%
Atghar	21%	0%	16%	5%	85%	58%	21%	68%	47%	100%	16%
Nawbahar	5%	0%	24%	0%	50%	48%	19%	86%	24%	95%	0%
Shamul Zai	12%	0%	3%	6%	78%	52%	27%	91%	27%	100%	12%
Kakar	7%	0%	15%	4%	63%	37%	26%	30%	11%	93%	0%
Western											
Badghis											
Qala-e-Naw	10%	26%	0%	39%	92%	55%	45%	14%	4%	88%	22%
Ab Kamari	24%	2%	7%	33%	96%	12%	95%	17%	0%	100%	17%
Muqur (Badghis)	0%	17%	0%	25%	0%	92%	50%	67%	0%	100%	0%
Qadis	13%	0%	7%	0%	86%	39%	13%	42%	0%	97%	13%
Bala Murghab	0%	0%	0%	4%	78%	96%	71%	0%	13%	96%	4%
Jawand	4%	0%	2%	83%	96%	83%	54%	6%	60%	73%	14%
Ghormach	0%	0%	4%	12%	73%	88%	60%	20%	12%	96%	0%
Farah											
Farah	100%	0%	100%	0%	0%	100%	100%	0%	3%	80%	0%
Pushrod	0%	0%	0%	0%	33%	56%	0%	0%	0%	100%	11%
Khak-e-Safed	0%	0%	0%	0%	0%	42%	33%	0%	0%	100%	0%
Qala-e-Kah	0%	24%	5%	19%	90%	62%	14%	0%	0%	100%	5%
Shibkoh	0%	0%	0%	0%	0%	25%	0%	0%	0%	100%	0%
Bala Buluk	0%	10%	15%	25%	88%	90%	0%	0%	5%	100%	10%
Anar Dara	19%	48%	14%	0%	0%	5%	48%	0%	0%	76%	0%
Bakwa	93%	0%	93%	0%	0%	93%	100%	0%	0%	100%	0%
Lash-e-Juwayn	100%	0%	89%	0%	0%	94%	72%	6%	33%	100%	11%
Gulistan	96%	0%	84%	0%	0%	100%	84%	0%	0%	100%	0%

Humanitarian System Monitoring (HSM) Round 1: District Profiles

Afghanistan, February - April 2022

Pur Chaman	16%	12%	30%	44%	100%	70%	40%	0%	63%	100%	5%
Ghor											
Feroz Koh	77%	5%	42%	53%	0%	67%	54%	0%	46%	98%	14%
Do Layna	4%	4%	4%	4%	100%	92%	36%	0%	12%	100%	4%
Dawlatyar	64%	0%	50%	68%	0%	59%	9%	5%	23%	100%	18%
Charsadra	46%	9%	36%	64%	100%	100%	9%	0%	18%	100%	9%
Pasaband	0%	47%	0%	55%	0%	89%	95%	9%	7%	100%	6%
Shahrak	41%	0%	26%	48%	100%	82%	78%	4%	0%	100%	7%
Lal Wa Sarjangan	12%	0%	9%	7%	0%	12%	29%	0%	0%	100%	3%
Taywarah	94%	0%	81%	0%	0%	16%	100%	0%	0%	100%	9%
Tolak	4%	0%	4%	0%	100%	92%	20%	0%	0%	100%	0%
Saghar	73%	20%	73%	0%	0%	0%	93%	0%	0%	100%	0%
Herat											
Herat	23%	23%	19%	39%	50%	42%	19%	7%	13%	26%	23%
Injil	3%	0%	3%	3%	0%	3%	2%	2%	3%	24%	0%
Guzara	0%	0%	0%	0%	92%	44%	4%	41%	0%	52%	4%
Karukh	0%	0%	0%	0%	0%	10%	7%	7%	7%	83%	3%
Zindajan	8%	0%	4%	0%	0%	42%	0%	0%	71%	54%	0%
Pashtun Zarghun	5%	0%	0%	0%	100%	41%	0%	0%	0%	95%	3%
Kushk	0%	0%	0%	0%	100%	70%	0%	13%	60%	98%	0%
Gulran	0%	0%	0%	0%	93%	10%	3%	0%	0%	100%	0%
Adraskan	13%	17%	13%	42%	0%	96%	38%	0%	0%	100%	13%
Kushk-e-Kuhna	0%	0%	0%	70%	0%	67%	0%	0%	0%	100%	3%
Ghoryan	32%	24%	32%	27%	100%	53%	27%	3%	3%	97%	3%
Obe	13%	20%	37%	63%	100%	67%	33%	0%	0%	100%	3%
Kohsan	5%	0%	0%	38%	0%	52%	0%	38%	0%	91%	0%
Shindand	0%	0%	11%	0%	0%	78%	11%	33%	0%	89%	0%
Farsi	17%	0%	8%	17%	0%	92%	4%	0%	0%	100%	0%
Chisht-e-Sharif	19%	11%	30%	63%	100%	74%	41%	0%	4%	93%	7%
Zer-i-Koh	0%	0%	0%	20%	0%	100%	20%	0%	0%	100%	0%
Pusht-i-Koh	5%	19%	0%	19%	100%	57%	29%	0%	0%	81%	5%
Koh-i-Zor	20%	7%	7%	20%	100%	53%	27%	7%	13%	100%	0%
Zawol	0%	0%	0%	0%	0%	25%	0%	0%	0%	100%	0%

Humanitarian System Monitoring (HSM) Round 1: District Profiles

Afghanistan, February - April 2022

Districts	Income			Have not received any humanitarian assistance in the past 6 months	Shocks have been experinced by households in the settlement		
	Main sources of income that households in the settement have access to ⁴		Many men (51-75%) are unemployed		Active conflict or violence (clashes, explosive hazards, airstrikes, etc.)	Economic shock (loss of one of the main sources of income for most households in the settlement and/or significant loss of income for most households in the settlement)	Drought / precipitation deficit
	Agriculture	Livestock					
Central Highland							
Bamyan							
Bamyan	80%	67%	80%	0%	0%	80%	80%
Shibar	100%	91%	95%	0%	10%	71%	100%
Sayghan	95%	100%	47%	0%	0%	42%	100%
Kahmard	100%	60%	47%	0%	7%	47%	73%
Yakawlang	88%	84%	52%	0%	0%	84%	92%
Panjab	100%	85%	2%	0%	0%	15%	100%
Waras	97%	92%	3%	0%	0%	91%	98%
Yakawlang No 2	100%	100%	0%	0%	0%	11%	100%
Daykundi							
Nili	96%	75%	0%	0%	0%	100%	100%
Shahrestan	98%	90%	60%	3%	0%	100%	100%
Ashtarlay	92%	88%	34%	1%	3%	96%	99%
Khedir	94%	53%	9%	3%	3%	97%	97%
Kiti	88%	79%	64%	0%	0%	94%	97%
Miramor	100%	77%	0%	0%	0%	100%	100%
Sang-e-Takht	96%	60%	11%	7%	0%	84%	100%
Kajran	100%	97%	81%	0%	3%	100%	100%
Patoo	100%	84%	19%	0%	16%	100%	100%
Kabul							
Kabul	10%	6%	67%	4%	85%	98%	38%
Paghman	86%	38%	71%	24%	0%	86%	43%
Chahar Asyab	84%	79%	42%	0%	5%	95%	79%
Bagrami	44%	6%	33%	11%	0%	94%	44%
Deh Sabz	87%	60%	80%	0%	0%	93%	80%
Shakar Dara	73%	41%	77%	41%	9%	82%	55%
Musahi	100%	77%	46%	0%	0%	100%	69%
Mir Bacha Kot	67%	17%	58%	42%	0%	67%	83%
Khak-e-Jabbar	75%	67%	42%	17%	0%	100%	100%
Kalakan	100%	50%	83%	58%	0%	75%	100%

4: These income sources were the most highly reported sources nationally, but other income sources not shown in this table may have been reported more highly at the district level.

Humanitarian System Monitoring (HSM) Round 1: District Profiles

Afghanistan, February - April 2022

Guldara	100%	67%	56%	22%	0%	78%	56%
Farza	87%	7%	60%	47%	0%	87%	87%
Estalef	82%	64%	73%	0%	9%	91%	100%
Qarabagh (Kabul)	69%	23%	92%	46%	0%	54%	77%
Surobi (Kabul)	96%	92%	72%	4%	0%	92%	76%
Kapisa							
Mahmood-e-Raqi	100%	50%	64%	7%	21%	14%	71%
Hisa-e-Duwum Kohistan	95%	90%	60%	45%	40%	30%	75%
Koh Band	91%	86%	91%	29%	0%	33%	95%
Hisa-e-Awal Kohistan	72%	78%	50%	22%	11%	39%	67%
Nijrab	100%	100%	39%	7%	0%	100%	75%
Tagab (Kapisa)	100%	88%	38%	13%	0%	100%	88%
Alasay	100%	100%	38%	0%	0%	94%	94%
Logar							
Pul-e-Alam	80%	60%	67%	10%	0%	83%	60%
Baraki Barak	67%	52%	48%	10%	5%	86%	76%
Charkh	93%	93%	60%	0%	0%	87%	20%
Khoshi	89%	67%	83%	0%	0%	72%	28%
Mohammad Agha	100%	72%	68%	16%	0%	76%	60%
Kharwar	100%	84%	74%	0%	5%	63%	42%
Azra	81%	88%	75%	19%	6%	69%	69%
Wardak							
Maydan Shahr	58%	17%	25%	0%	17%	25%	100%
Nerkh	86%	41%	55%	5%	23%	36%	100%
Jalrez	88%	50%	63%	0%	0%	88%	100%
Chak-e-Wardak	77%	57%	66%	3%	9%	46%	100%
Saydabad	47%	47%	44%	9%	27%	9%	97%
Daymirdad	85%	60%	30%	0%	5%	15%	85%
Hesa-e-Awal Behsud	95%	87%	84%	0%	0%	90%	100%
Jaghathu (Wardak)	73%	60%	33%	0%	7%	13%	100%
Markaz-e-Behsud	99%	76%	59%	1%	0%	72%	93%
Panjsher							
Bazarak	85%	59%	63%	30%	0%	89%	0%
Rukha	79%	74%	79%	42%	11%	84%	0%
Dara	56%	100%	67%	11%	28%	100%	0%
Khenj	67%	67%	48%	24%	0%	100%	0%
Onaba	74%	52%	61%	17%	4%	100%	0%
Shutul	60%	90%	60%	10%	20%	100%	0%
Paryan	86%	100%	52%	33%	5%	100%	0%

Humanitarian System Monitoring (HSM) Round 1: District Profiles

Afghanistan, February - April 2022

Ab Shar	48%	91%	52%	86%	19%	100%	5%
Parwan							
Charikar	100%	27%	81%	19%	0%	92%	85%
Bagram	80%	16%	48%	0%	0%	56%	64%
Shinwari	100%	62%	67%	0%	0%	43%	29%
Sayed Khel	100%	0%	21%	0%	0%	75%	58%
Jabal Saraj	96%	21%	100%	38%	0%	100%	96%
Salang	95%	33%	24%	0%	0%	76%	19%
Ghorband	100%	8%	83%	17%	0%	92%	75%
Koh-e-Safi	94%	69%	50%	13%	0%	38%	75%
Surkh-e-Parsa	96%	7%	64%	18%	0%	64%	32%
Shekh Ali	100%	19%	57%	14%	0%	57%	43%
Eastern							
Kunar							
Asad Abad	50%	33%	28%	17%	39%	94%	33%
Marawara	100%	83%	8%	50%	42%	100%	100%
Watapur	71%	79%	8%	17%	0%	100%	67%
Narang	91%	86%	91%	19%	10%	100%	86%
Sar Kani	95%	74%	42%	53%	21%	68%	95%
Shigal	44%	68%	20%	56%	52%	100%	64%
Dara-e-Pech	100%	78%	22%	0%	22%	100%	78%
Bar Kunar	100%	88%	0%	6%	50%	100%	94%
Chawkey	83%	92%	88%	42%	8%	100%	92%
Khas Kunar	100%	94%	100%	0%	0%	100%	61%
Ghazi Abad	96%	92%	32%	4%	40%	96%	52%
Dangam	100%	96%	14%	5%	64%	100%	50%
Chapa Dara	100%	89%	56%	28%	56%	83%	67%
Nurgal	86%	100%	73%	0%	5%	82%	64%
Nari	89%	72%	17%	6%	56%	100%	89%
Sheltan	89%	56%	11%	56%	78%	67%	100%
Laghman							
Mehtarlam	77%	85%	48%	15%	29%	85%	25%
Qarghayee	79%	87%	37%	26%	5%	79%	8%
Alishang	91%	97%	37%	11%	17%	86%	37%
Alingar	100%	98%	34%	30%	4%	68%	36%
Dawlatshah	100%	100%	16%	16%	0%	96%	24%
Bad Pakh	30%	100%	19%	4%	33%	85%	41%
Nangarhar							
Jalalabad	7%	7%	53%	53%	0%	100%	0%
Behsud	67%	42%	38%	4%	0%	100%	38%
Surkh Rod	75%	78%	44%	69%	0%	100%	33%
Chaparhar	88%	91%	41%	12%	38%	79%	86%
Kama	78%	89%	50%	6%	17%	100%	17%
Kuz Kunar	72%	94%	11%	11%	0%	100%	61%
Rodat	92%	100%	25%	0%	8%	100%	100%
Khogyani	97%	86%	43%	20%	14%	74%	46%
Bati Kot	89%	89%	61%	17%	0%	100%	6%

Humanitarian System Monitoring (HSM) Round 1: District Profiles

Afghanistan, February - April 2022

Deh Bala	96%	100%	37%	4%	56%	100%	44%
Pachir Wa Agam	81%	100%	38%	10%	38%	95%	71%
Dara-e-Nur	100%	92%	67%	17%	0%	100%	58%
Kot	100%	92%	50%	0%	0%	100%	75%
Goshta	42%	100%	11%	26%	0%	100%	84%
Achin	86%	100%	57%	14%	57%	95%	81%
Shinwar	81%	57%	57%	10%	29%	91%	38%
Muhmand Dara	33%	25%	25%	25%	25%	100%	50%
Lalpoor	44%	100%	6%	22%	11%	100%	94%
Sherzad	93%	97%	37%	30%	20%	77%	47%
Nazyan	57%	95%	29%	29%	24%	76%	67%
Hesarak	100%	100%	19%	38%	14%	86%	57%
Dur Baba	12%	46%	24%	0%	12%	100%	82%
Nuristan							
Parun	100%	100%	0%	8%	0%	25%	0%
Waygal	100%	100%	5%	5%	0%	53%	90%
Wama	100%	100%	0%	0%	0%	94%	100%
Nurgaram	85%	65%	10%	5%	0%	100%	80%
Duab	84%	74%	21%	0%	0%	84%	53%
Kamdesb	100%	100%	0%	4%	0%	100%	100%
Mandol	75%	25%	38%	0%	0%	94%	50%
Barg-e-Matal	95%	95%	0%	5%	0%	95%	100%
North Eastern							
Badakhshan							
Fayzabad (Badakhshan)	56%	50%	42%	2%	22%	100%	40%
Argo	80%	33%	20%	0%	3%	97%	90%
Arghanj Khwah	88%	100%	0%	0%	0%	98%	94%
Yafal-e-Sufia	100%	28%	24%	0%	24%	96%	4%
Khash	91%	57%	10%	5%	5%	95%	95%
Baharak (Badakhshan)	54%	36%	43%	0%	57%	86%	54%
Darayem	83%	28%	33%	0%	11%	94%	100%
Kohestan (Badakhshan)	87%	90%	3%	37%	7%	77%	0%
Yawan	79%	46%	46%	0%	4%	100%	42%
Jorm	100%	79%	38%	0%	17%	100%	54%
Teshkan	100%	100%	59%	0%	0%	97%	50%
Shuhada	33%	39%	44%	0%	28%	0%	11%
Shahr-e-Buzurg	97%	66%	17%	35%	76%	72%	22%
Raghestan	96%	80%	12%	64%	68%	100%	4%
Kishm	82%	67%	53%	16%	24%	98%	51%
Warduj	92%	96%	60%	0%	0%	100%	96%
Tagab (Badakhshan)	91%	100%	32%	2%	0%	89%	29%
Yamgan	100%	95%	5%	0%	0%	100%	100%
Shighnan	67%	81%	10%	0%	0%	91%	100%
Khawah	88%	84%	81%	50%	16%	34%	81%

Humanitarian System Monitoring (HSM) Round 1: District Profiles

Afghanistan, February - April 2022

Kofab	93%	90%	17%	30%	13%	33%	77%
Darwaz-e-Paeen	82%	64%	45%	91%	48%	91%	30%
Eshkashem	50%	56%	39%	0%	89%	94%	6%
Shaki	100%	54%	4%	13%	21%	63%	29%
Zebak	67%	67%	0%	13%	67%	100%	73%
Keran Wa Monjan	100%	97%	43%	0%	3%	97%	83%
Darwaz-e-Balla	44%	50%	66%	3%	47%	100%	9%
Wakhan	71%	83%	19%	0%	0%	100%	74%
Baghlan							
Pul-e-Khumri	54%	28%	33%	16%	54%	72%	30%
Dahana-e-Ghori	50%	17%	27%	40%	43%	70%	43%
Doshi	53%	26%	21%	74%	16%	53%	63%
Nahrin	39%	22%	17%	56%	22%	61%	72%
Baghlan-e-Jadid	50%	35%	57%	17%	35%	83%	57%
Khinjan	33%	33%	72%	44%	44%	56%	11%
Andarab	94%	83%	50%	28%	44%	94%	61%
Deh Salah	67%	86%	83%	8%	61%	67%	19%
Khwaja Hejran	50%	47%	50%	33%	50%	72%	50%
Burka	44%	26%	17%	48%	44%	70%	57%
Tala Wa Barfak	57%	33%	41%	29%	33%	69%	48%
Pul-e-Hisar	71%	67%	75%	21%	46%	71%	33%
Khost Wa Fereng	80%	60%	67%	7%	47%	87%	20%
Guzargah-e-Noor	67%	94%	56%	0%	39%	72%	17%
Fereng Wa Gharu	75%	83%	75%	42%	33%	92%	50%
Kunduz							
Kunduz	42%	32%	59%	38%	79%	76%	8%
Chahar Darah	14%	12%	22%	82%	100%	100%	12%
Ali Abad	94%	94%	97%	30%	70%	100%	3%
Khan Abad	95%	95%	90%	21%	68%	84%	37%
Imam Sahib	87%	57%	85%	33%	72%	87%	19%
Dasht-e-Archi	6%	0%	6%	100%	100%	97%	9%
Qala-e-Zal	100%	72%	100%	17%	89%	100%	33%
Kalbad	86%	55%	79%	74%	88%	98%	33%
Gul Tepa	100%	71%	89%	27%	71%	100%	42%
Aqtash	93%	83%	100%	50%	73%	100%	20%
Takhar							
Taloqan	75%	44%	64%	46%	26%	68%	27%
Hazar Sumuch	100%	87%	40%	33%	40%	73%	53%
Baharak (Takhar)	99%	70%	55%	36%	24%	76%	32%
Bangi	91%	33%	39%	0%	0%	58%	21%
Chal	79%	69%	31%	2%	0%	44%	15%
Namak Ab	86%	81%	33%	10%	19%	86%	48%
Kalafgan	97%	35%	37%	87%	0%	53%	8%
Farkhar	97%	48%	7%	0%	2%	98%	3%
Khwaja Ghar	84%	48%	64%	56%	12%	88%	12%
Rostaq	93%	67%	60%	10%	7%	77%	47%
Eshkamesh	100%	41%	11%	7%	7%	82%	15%

Humanitarian System Monitoring (HSM) Round 1: District Profiles

Afghanistan, February - April 2022

Dasht-e-Qala	95%	62%	43%	14%	24%	76%	38%
Warsaj	98%	55%	33%	20%	0%	100%	0%
Khawaja Bahawuddin	91%	53%	71%	32%	24%	82%	38%
Darqad	91%	48%	48%	29%	19%	100%	0%
Chahab	97%	78%	42%	22%	8%	69%	39%
Yangi Qala	93%	47%	53%	10%	27%	67%	37%
Northern							
Balkh							
Mazar-e-Sharif	3%	0%	33%	13%	0%	90%	20%
Nahr-e-Shahi	37%	30%	50%	2%	24%	89%	39%
Dehdadi	58%	42%	47%	11%	26%	79%	37%
Charkent	85%	63%	48%	0%	22%	100%	67%
Marmul	100%	80%	60%	0%	33%	100%	67%
Balkh	79%	26%	60%	9%	36%	98%	41%
Sholgareh	97%	57%	57%	3%	27%	93%	80%
Chemtal	100%	89%	33%	3%	19%	89%	92%
Dawlatabad (Balkh)	100%	67%	53%	7%	40%	100%	80%
Khulm	97%	76%	48%	17%	0%	72%	76%
Char Bolak	85%	39%	55%	0%	61%	97%	73%
Shortepa	100%	92%	42%	8%	0%	67%	42%
Kaldar	100%	100%	47%	13%	27%	60%	53%
Keshنده	96%	89%	21%	0%	29%	96%	100%
Zari	83%	71%	13%	8%	4%	75%	75%
Sharak-e-Hayratan	0%	0%	33%	0%	11%	78%	22%
Faryab							
Maymana	44%	31%	75%	31%	38%	100%	50%
Pashtun Kot	99%	99%	88%	3%	4%	100%	8%
Khawaja Sabz Posh	100%	100%	75%	33%	58%	92%	83%
Almar	100%	91%	76%	0%	27%	100%	3%
Bilcheragh	100%	100%	80%	0%	0%	100%	0%
Shirin Tagab	100%	94%	38%	31%	50%	94%	100%
Qaysar	100%	96%	96%	8%	0%	100%	0%
Gurzewan	100%	100%	43%	33%	52%	95%	91%
Dawlat Abad (Faryab)	63%	63%	63%	13%	38%	100%	88%
Kohistan (Faryab)	100%	100%	72%	22%	28%	100%	61%
Qaram Qul	67%	100%	50%	33%	50%	83%	100%
Qurghan	83%	83%	50%	28%	56%	83%	94%
Andkhoy	63%	38%	83%	8%	46%	92%	83%
Khan-e-Char Bagh	89%	56%	67%	11%	22%	89%	100%
Jawzjan							
Shiberghan	48%	40%	12%	0%	68%	96%	40%
Khawaja Dukoh	83%	83%	50%	0%	56%	100%	89%
Khanaqa	93%	73%	53%	0%	93%	100%	93%
Mingajik	100%	100%	52%	0%	100%	100%	100%
Qush Tepa	100%	90%	40%	0%	70%	90%	100%

Humanitarian System Monitoring (HSM) Round 1: District Profiles

Afghanistan, February - April 2022

Khamyab	92%	92%	8%	0%	67%	100%	0%
Aqcha	100%	89%	78%	0%	67%	100%	89%
Fayzabad (Jawzjan)	80%	100%	30%	0%	80%	100%	80%
Mardyan	83%	100%	50%	0%	100%	100%	100%
Qarqin	100%	100%	42%	0%	50%	100%	0%
Darzab	89%	89%	44%	0%	100%	100%	100%
Samangan							
Aybak	63%	70%	53%	33%	27%	70%	53%
Hazrat-e-Sultan	100%	94%	67%	6%	19%	75%	81%
Khuram Wa Sarbagh	100%	100%	75%	13%	17%	71%	92%
Feroz Nakhchir	100%	80%	75%	0%	5%	100%	90%
Ruy-e-Duab	100%	100%	67%	0%	37%	96%	85%
Dara-e-Suf Payin	78%	72%	89%	6%	0%	100%	56%
Dara-e-Suf Bala	93%	59%	78%	0%	0%	89%	52%
Sar-e-Pul							
Sar-e-Pul	65%	42%	16%	36%	58%	94%	55%
Sayad	100%	56%	33%	11%	89%	100%	78%
Kohestanat	100%	90%	16%	11%	42%	100%	21%
Sozmaqala	88%	56%	21%	8%	81%	100%	98%
Sancharak	90%	75%	15%	50%	80%	100%	95%
Gosfandi	88%	50%	50%	0%	50%	88%	38%
Balkhab	100%	95%	19%	43%	91%	100%	91%
South Eastern							
Ghazni							
Ghazni	48%	22%	22%	7%	15%	96%	67%
Wali Muhammad Shahid	11%	0%	67%	28%	0%	33%	100%
Khawaja Omari	80%	73%	67%	0%	93%	33%	93%
Waghaz	17%	29%	83%	4%	0%	67%	88%
Deh Yak	100%	27%	7%	20%	0%	100%	100%
Jaghathu (Ghazni)	100%	94%	27%	3%	70%	15%	100%
Andar	100%	0%	3%	13%	0%	97%	100%
Zanakhan	42%	50%	75%	0%	25%	0%	100%
Rashidan	47%	60%	73%	7%	7%	13%	100%
Nawur	98%	86%	2%	3%	27%	58%	72%
Qarabagh (Ghazni)	100%	97%	3%	18%	2%	97%	97%
Giro	59%	18%	77%	0%	5%	50%	100%
Ab Band	100%	0%	0%	8%	0%	100%	100%
Jaghori	98%	77%	6%	25%	0%	94%	86%
Muqur (Ghazni)	50%	11%	64%	21%	0%	89%	100%
Malistan	100%	63%	3%	0%	17%	100%	97%
Gelan	69%	15%	46%	0%	0%	31%	77%
Ajristan	100%	0%	0%	7%	0%	100%	87%
Nawa	67%	38%	76%	0%	0%	29%	100%
Khost							
Matun (Khost)	33%	67%	28%	17%	28%	89%	78%

Humanitarian System Monitoring (HSM) Round 1: District Profiles

Afghanistan, February - April 2022

Mandozayi	61%	78%	33%	17%	72%	100%	56%
Gurbuz	47%	67%	60%	80%	33%	80%	60%
Tani	72%	89%	28%	56%	56%	72%	67%
Musa Khel	89%	83%	28%	61%	67%	78%	33%
Nadir Shah Kot	77%	100%	15%	69%	69%	92%	46%
Sabari	75%	33%	17%	33%	0%	100%	75%
Terezayi	100%	92%	33%	50%	0%	92%	58%
Bak	83%	58%	33%	33%	0%	100%	67%
Qalandar	83%	100%	8%	75%	83%	100%	83%
Spera	83%	100%	11%	67%	44%	100%	39%
Shamul	75%	83%	17%	42%	92%	100%	58%
Jaji Maydan	100%	100%	25%	38%	63%	100%	94%
Paktika							
Sharan	81%	57%	71%	0%	0%	62%	100%
Mata Khan	93%	60%	80%	0%	0%	80%	93%
Yosuf Khel	79%	47%	58%	0%	5%	79%	84%
Yahya Khel	92%	50%	58%	0%	8%	58%	100%
Sar Rawzah	25%	33%	58%	0%	0%	67%	92%
Omna	75%	56%	31%	6%	6%	81%	100%
Zarghun Shahr	88%	31%	56%	0%	0%	75%	94%
Gomal	52%	62%	29%	91%	0%	91%	100%
Jani Khel	61%	56%	44%	0%	0%	67%	100%
Surobi (Paktika)	75%	56%	63%	25%	0%	75%	100%
Urgun	80%	20%	53%	7%	0%	73%	73%
Ziruk	100%	58%	42%	0%	0%	100%	100%
Nika	93%	50%	43%	0%	0%	100%	100%
Barmal	95%	60%	50%	15%	0%	80%	100%
Giyan	100%	60%	53%	0%	0%	93%	100%
Dila	100%	100%	45%	0%	0%	70%	100%
Wazakhwah	100%	100%	17%	0%	4%	100%	100%
Wormamay	100%	95%	24%	0%	0%	100%	100%
Turwo	100%	92%	33%	0%	17%	100%	100%
Paktya							
Gardez	55%	55%	30%	25%	15%	100%	75%
Ahmadaba	100%	100%	8%	0%	8%	100%	83%
Zurmat	52%	52%	41%	7%	55%	100%	97%
Shawak	87%	87%	40%	13%	33%	100%	93%
Zadran	80%	56%	52%	24%	20%	88%	100%
Sayed Karam	93%	73%	47%	13%	20%	100%	100%
Jaji	86%	76%	52%	38%	24%	91%	95%
Laja Ahmad Khel	92%	100%	67%	58%	25%	92%	100%
Jani Khel (Paktya)	100%	100%	27%	33%	20%	87%	100%
Chamkani	90%	70%	60%	35%	45%	100%	100%
Dand Wa Patan	27%	13%	33%	40%	47%	93%	100%
Laja Mangal	50%	75%	92%	17%	0%	100%	67%
Mirzaka	92%	92%	50%	17%	25%	100%	100%

Humanitarian System Monitoring (HSM) Round 1: District Profiles

Afghanistan, February - April 2022

Southern							
Helmand							
Lashkargah	71%	68%	4%	43%	7%	61%	68%
Nad-e-Ali	100%	67%	0%	22%	0%	56%	100%
Nawa-e-Barakzaiy	100%	89%	0%	63%	11%	56%	82%
Nahr-e-Saraj	93%	65%	3%	63%	0%	60%	95%
Washer	100%	96%	0%	37%	0%	85%	100%
Garmser	100%	95%	0%	19%	0%	100%	100%
Nawzad	100%	98%	2%	96%	0%	67%	96%
Sangin	100%	100%	0%	70%	0%	82%	100%
Musa Qala	100%	100%	0%	45%	0%	84%	100%
Kajaki	100%	97%	0%	56%	0%	62%	100%
Reg-e-Khan Nishin	100%	100%	0%	78%	0%	72%	94%
Baghran	100%	92%	0%	60%	0%	68%	96%
Deh-e-Shu	100%	94%	6%	42%	0%	83%	94%
Marja	100%	79%	4%	52%	0%	67%	94%
Nawa-i-Mesh	100%	80%	0%	20%	3%	97%	97%
Kandahar							
Kandahar	3%	0%	44%	15%	27%	62%	82%
Arghandab	100%	93%	25%	11%	29%	75%	93%
Daman	100%	96%	0%	18%	25%	7%	100%
Panjwayee	96%	89%	26%	30%	11%	67%	89%
Zheray	100%	76%	24%	32%	8%	76%	92%
Shah Wali Kot	97%	63%	28%	28%	28%	69%	94%
Khakrez	100%	83%	22%	44%	28%	78%	89%
Arghestan	100%	68%	36%	25%	25%	71%	96%
Ghorak	95%	10%	0%	48%	0%	100%	62%
Maiwand	100%	85%	12%	38%	24%	71%	97%
Spin Boldak	8%	8%	0%	33%	3%	95%	70%
Nesh	100%	67%	42%	25%	25%	75%	100%
Miyanshin	100%	71%	38%	25%	21%	75%	96%
Shorabak	100%	100%	0%	0%	0%	0%	100%
Maruf	100%	81%	29%	29%	24%	66%	85%
Reg	20%	100%	0%	87%	0%	53%	100%
Dand	73%	7%	0%	33%	0%	80%	100%
Takhta Pul	89%	72%	28%	44%	22%	67%	100%
Nimroz							
Zaranj	29%	19%	5%	43%	0%	19%	52%
Kang	52%	48%	0%	5%	0%	5%	86%
Chakhansur	69%	81%	0%	0%	0%	0%	100%
Char Burjak	91%	43%	0%	5%	0%	81%	5%
Khashrod	100%	100%	0%	0%	0%	87%	33%
Dilaram	100%	100%	0%	11%	0%	100%	39%
Uruzgan							
Tirinkot	69%	35%	55%	31%	24%	52%	90%
Dehraoud	48%	44%	68%	32%	8%	60%	56%
Chora	56%	22%	56%	11%	0%	67%	44%

Humanitarian System Monitoring (HSM) Round 1: District Profiles

Afghanistan, February - April 2022

Shahid-e-Hassas	51%	43%	80%	43%	11%	83%	43%
Khas Uruzgan	90%	60%	80%	33%	0%	87%	60%
Chinarto	100%	44%	100%	39%	0%	61%	100%
Gizab	100%	71%	76%	19%	19%	95%	100%
Zabul							
Qalat	43%	39%	18%	43%	68%	50%	79%
Tarnak Wa Jaldak	70%	70%	20%	37%	50%	77%	97%
Shinkay	76%	52%	28%	48%	68%	76%	76%
Mizan	67%	60%	33%	33%	60%	67%	100%
Arghandab (Zabul)	58%	54%	33%	50%	42%	75%	79%
Shah Joi	74%	59%	44%	54%	62%	80%	95%
Daychopan	67%	58%	21%	42%	54%	58%	96%
Atghar	90%	68%	21%	53%	47%	90%	74%
Nawbahar	81%	67%	29%	38%	57%	52%	100%
Shamul Zai	76%	70%	39%	58%	79%	64%	94%
Kakar	59%	56%	41%	52%	52%	78%	59%
Western							
Badghis							
Qala-e-Naw	61%	57%	53%	4%	61%	69%	84%
Ab Kamari	95%	98%	62%	7%	12%	95%	100%
Muqur (Badghis)	92%	83%	25%	0%	33%	67%	100%
Qadis	100%	74%	42%	0%	94%	84%	100%
Bala Murghab	100%	92%	17%	13%	0%	96%	4%
Jawand	98%	98%	79%	39%	10%	15%	60%
Ghormach	80%	88%	20%	16%	4%	44%	16%
Farah							
Farah	67%	70%	3%	3%	0%	13%	93%
Pushrod	100%	89%	0%	0%	0%	100%	100%
Khak-e-Safed	100%	92%	50%	17%	0%	92%	75%
Qala-e-Kah	95%	71%	10%	43%	0%	100%	95%
Shibkoh	100%	100%	42%	25%	0%	100%	58%
Bala Buluk	80%	80%	15%	20%	0%	95%	100%
Anar Dara	100%	100%	24%	0%	10%	71%	86%
Bakwa	100%	87%	0%	20%	0%	7%	100%
Lash-e-Juwayn	100%	100%	89%	0%	0%	33%	100%
Gulistan	100%	100%	52%	8%	0%	4%	100%
Pur Chaman	98%	98%	5%	44%	0%	58%	26%
Ghor							
Feroz Koh	88%	54%	83%	4%	30%	91%	86%
Do Layna	64%	36%	24%	4%	76%	8%	100%
Dawlatyar	96%	91%	73%	5%	46%	32%	100%
Charsadra	91%	82%	55%	18%	0%	18%	91%
Pasaband	96%	86%	35%	76%	36%	82%	100%
Shahrak	78%	59%	56%	7%	85%	59%	100%
Lal Wa Sarjantal	97%	93%	62%	5%	3%	59%	95%
Taywarah	100%	97%	59%	9%	0%	97%	34%
Tolak	84%	52%	52%	0%	80%	0%	96%

Humanitarian System Monitoring (HSM) Round 1: District Profiles

Afghanistan, February - April 2022

Saghar	100%	93%	73%	7%	0%	93%	53%
Herat							
Herat	26%	13%	42%	3%	32%	97%	36%
Injil	77%	66%	7%	0%	23%	95%	84%
Guzara	93%	85%	22%	4%	22%	89%	96%
Karukh	90%	87%	23%	3%	3%	93%	93%
Zindajan	83%	96%	33%	0%	4%	96%	96%
Pashtun Zarghun	100%	67%	18%	0%	15%	54%	59%
Kushk	98%	90%	33%	3%	13%	95%	98%
Gulran	100%	70%	57%	0%	0%	23%	23%
Adraskan	75%	79%	0%	0%	13%	29%	79%
Kushk-e-Kuhna	100%	100%	33%	0%	3%	100%	100%
Ghoryan	74%	94%	44%	12%	21%	71%	100%
Obe	87%	93%	0%	0%	0%	10%	97%
Kohsan	100%	91%	24%	0%	5%	86%	95%
Shindand	89%	44%	0%	0%	0%	56%	78%
Farsi	83%	92%	0%	0%	0%	25%	88%
Chisht-e-Sharif	70%	82%	0%	0%	30%	37%	100%
Zer-i-Koh	100%	100%	0%	0%	0%	0%	50%
Pusht-i-Koh	71%	91%	0%	0%	5%	33%	91%
Koh-i-Zor	33%	93%	0%	7%	7%	13%	93%
Zawol	75%	75%	0%	0%	0%	0%	75%

Humanitarian System Monitoring (HSM) Round 1: District Profiles

Afghanistan, February - April 2022

Districts	Nutrition		Water, Hygiene and Sanitation (WASH)			Education			
	Most households in the settlement have been unaware of nutrition services in the past 3 months	Lack of supplies relating to nutrition services is an urgent concern of households in the settlement	Few (1-25%) households in the settlement have access to water within 500 meters	Inadequate water sources	Water sources have dried up	There is no school (for children 6 years - 17 years) near this settlement	It is generally safe for boys and girls (6 - 17 years) to travel to/ be at the schools near this settlement		Textbooks and desks (or carpets for students to sit on) are generally not available
							Boys	Girls	
Central Highland									
Bamyan									
Bamyan	7%	87%	0%	47%	0%	27%	100%	100%	73%
Shibar	14%	81%	0%	62%	0%	14%	100%	100%	67%
Sayghan	26%	79%	11%	58%	32%	0%	95%	84%	63%
Kahmard	20%	93%	13%	87%	0%	7%	100%	100%	43%
Yakawlang	0%	100%	4%	40%	12%	0%	96%	92%	92%
Panjab	14%	86%	2%	3%	19%	3%	100%	95%	83%
Waras	8%	64%	0%	50%	73%	1%	97%	97%	82%
Yakawlang No 2	0%	90%	0%	5%	16%	0%	100%	100%	90%
Daykundi									
Nili	63%	4%	0%	100%	96%	4%	100%	87%	100%
Shahrestan	10%	28%	65%	90%	83%	0%	100%	100%	73%
Ashtarlay	47%	7%	15%	81%	69%	12%	100%	100%	97%
Khedir	63%	59%	34%	91%	75%	3%	100%	87%	71%
Kiti	15%	12%	0%	85%	49%	9%	100%	100%	93%
Miramor	46%	74%	0%	94%	91%	3%	100%	100%	100%
Sang-e-Takht	51%	76%	62%	91%	58%	31%	90%	90%	45%
Kajran	0%	3%	3%	84%	3%	0%	100%	94%	97%
Patoo	48%	55%	29%	100%	45%	10%	100%	100%	93%
Kabul									
Kabul	52%	29%	38%	4%	42%	0%	100%	100%	90%
Paghman	81%	5%	0%	29%	57%	10%	100%	84%	79%
Chahar Asyab	74%	21%	47%	26%	63%	5%	100%	89%	94%
Bagrami	22%	44%	17%	0%	44%	11%	100%	100%	75%
Deh Sabz	87%	13%	7%	13%	60%	13%	100%	62%	77%
Shakar Dara	41%	27%	9%	27%	46%	9%	100%	80%	80%
Musahi	85%	15%	8%	15%	85%	15%	100%	36%	91%
Mir Bacha Kot	33%	50%	50%	42%	50%	0%	100%	100%	100%
Khak-e-Jabbar	50%	8%	8%	58%	75%	8%	100%	55%	73%
Kalakan	50%	17%	8%	42%	75%	8%	100%	100%	73%
Guldara	78%	0%	22%	44%	56%	22%	100%	100%	86%
Farza	60%	40%	20%	27%	47%	7%	100%	100%	100%
Estalef	55%	18%	36%	82%	82%	36%	100%	100%	100%
Qarabagh (Kabul)	46%	8%	23%	23%	54%	0%	100%	85%	54%
Surobi (Kabul)	88%	8%	0%	88%	88%	0%	100%	68%	100%
Kapisa									
Mahmood-e-Raqi	79%	29%	86%	50%	57%	29%	100%	70%	70%

Humanitarian System Monitoring (HSM) Round 1: District Profiles

Afghanistan, February - April 2022

Hisa-e-Duwm Kohistan	95%	25%	60%	90%	10%	5%	100%	84%	95%
Koh Band	95%	57%	14%	91%	5%	76%	100%	100%	100%
Hisa-e-Awal Kohistan	78%	28%	44%	89%	22%	22%	100%	93%	86%
Nijrab	86%	96%	14%	54%	25%	7%	100%	85%	100%
Tagab (Kapisa)	19%	100%	44%	6%	56%	19%	100%	15%	100%
Alasay	56%	100%	13%	88%	38%	13%	100%	43%	93%
Logar									
Pul-e-Alam	50%	20%	23%	3%	27%	23%	100%	96%	74%
Baraki Barak	38%	19%	24%	5%	57%	5%	95%	60%	85%
Charkh	73%	13%	20%	20%	7%	7%	100%	64%	86%
Khoshi	83%	22%	17%	17%	17%	6%	94%	82%	53%
Mohammad Agha	64%	24%	16%	24%	20%	8%	100%	83%	83%
Kharwar	84%	16%	0%	16%	68%	16%	100%	69%	100%
Azra	81%	6%	0%	63%	13%	38%	100%	90%	90%
Wardak									
Maydan Shahr	50%	0%	50%	8%	33%	8%	91%	64%	64%
Nerkh	27%	18%	46%	41%	64%	0%	100%	100%	73%
Jalrez	19%	38%	81%	38%	38%	25%	100%	100%	17%
Chak-e-Wardak	23%	3%	66%	29%	71%	9%	100%	84%	50%
Saydabad	32%	6%	47%	50%	59%	15%	97%	76%	100%
Daymirdad	50%	15%	85%	85%	75%	10%	100%	78%	67%
Hesa-e-Awal Behsud	61%	21%	63%	66%	82%	32%	100%	85%	73%
Jaghatu (Wardak)	60%	13%	73%	33%	67%	13%	100%	92%	77%
Markaz-e-Behsud	43%	30%	43%	77%	88%	18%	100%	92%	72%
Panjsher									
Bazarak	59%	7%	33%	44%	0%	4%	39%	27%	42%
Rukha	74%	5%	5%	42%	11%	11%	24%	24%	59%
Dara	67%	0%	28%	44%	0%	0%	67%	67%	56%
Khenj	86%	0%	5%	76%	10%	0%	100%	100%	57%
Onaba	78%	0%	0%	57%	13%	0%	39%	39%	65%
Shutul	70%	0%	20%	80%	10%	0%	80%	80%	80%
Paryan	100%	0%	10%	71%	0%	14%	94%	94%	78%
Ab Shar	81%	0%	14%	67%	5%	0%	71%	71%	76%
Parwan									
Charikar	65%	8%	4%	73%	65%	4%	100%	100%	80%
Bagram	20%	8%	4%	64%	44%	8%	96%	96%	61%
Shinwari	10%	24%	0%	67%	10%	14%	100%	100%	94%
Sayed Khel	4%	33%	0%	92%	29%	21%	100%	100%	58%
Jabal Saraj	67%	29%	4%	96%	100%	0%	100%	100%	100%
Salang	14%	43%	0%	76%	24%	14%	100%	100%	94%
Ghorband	42%	25%	4%	79%	63%	0%	96%	100%	96%
Koh-e-Safi	31%	13%	0%	56%	38%	0%	100%	100%	75%
Surkh-e-Parsa	29%	21%	0%	93%	36%	0%	100%	100%	86%
Shekh Ali	19%	19%	0%	86%	38%	0%	100%	100%	100%

Humanitarian System Monitoring (HSM) Round 1: District Profiles

Afghanistan, February - April 2022

Eastern									
Kunar									
Asad Abad	33%	17%	22%	6%	44%	22%	100%	100%	64%
Marawara	100%	0%	17%	58%	50%	0%	100%	100%	75%
Watapur	8%	54%	38%	63%	38%	4%	100%	70%	87%
Narang	33%	5%	38%	29%	33%	10%	100%	100%	95%
Sar Kani	100%	0%	26%	63%	68%	32%	100%	100%	77%
Shigal	100%	4%	4%	28%	28%	12%	100%	91%	96%
Dara-e-Pech	28%	6%	28%	17%	17%	11%	100%	88%	100%
Bar Kunar	38%	0%	50%	31%	13%	13%	100%	93%	100%
Chawkay	38%	0%	4%	58%	17%	17%	100%	100%	65%
Khas Kunar	33%	6%	6%	17%	6%	0%	100%	100%	89%
Ghazi Abad	24%	28%	56%	56%	16%	16%	100%	81%	95%
Dangam	73%	0%	32%	27%	36%	32%	100%	67%	67%
Chapa Dara	28%	17%	39%	56%	33%	28%	100%	85%	100%
Nurgal	68%	0%	27%	23%	18%	9%	100%	100%	75%
Nari	11%	33%	78%	72%	22%	11%	100%	94%	100%
Sheltan	78%	0%	33%	67%	11%	22%	100%	100%	100%
Laghman									
Mehtarlam	27%	17%	29%	58%	33%	17%	100%	3%	33%
Qarghayee	34%	26%	13%	53%	11%	8%	100%	17%	77%
Alishang	11%	37%	0%	66%	6%	11%	100%	7%	74%
Alingar	24%	30%	2%	62%	8%	4%	98%	4%	73%
Dawlatshah	8%	16%	4%	96%	4%	4%	100%	0%	83%
Bad Pakh	63%	56%	22%	37%	0%	56%	100%	0%	92%
Nangarhar									
Jalalabad	27%	60%	0%	0%	7%	0%	100%	93%	47%
Behsud	4%	79%	13%	21%	25%	4%	100%	100%	83%
Surkh Rod	19%	61%	33%	3%	39%	17%	97%	93%	63%
Chaparhar	55%	31%	31%	2%	55%	2%	100%	100%	81%
Kama	6%	44%	11%	78%	11%	6%	100%	100%	94%
Kuz Kunar	6%	94%	0%	67%	44%	0%	100%	100%	67%
Rodat	58%	42%	33%	8%	25%	0%	100%	83%	83%
Khogyani	74%	17%	46%	34%	23%	20%	96%	93%	86%
Bati Kot	11%	94%	22%	6%	22%	0%	100%	100%	83%
Deh Bala	52%	56%	19%	59%	19%	19%	100%	100%	96%
Pachir Wa Agam	76%	24%	24%	76%	24%	10%	100%	100%	100%
Dara-e-Nur	17%	75%	17%	17%	17%	0%	100%	92%	75%
Kot	50%	67%	17%	25%	58%	8%	100%	100%	100%
Goshta	16%	68%	5%	21%	74%	42%	100%	100%	91%
Achin	43%	76%	19%	62%	19%	14%	100%	100%	94%
Shinwar	33%	81%	29%	19%	19%	5%	100%	100%	95%
Muhmand Dara	25%	75%	33%	8%	33%	0%	100%	100%	92%
Lalpoor	17%	100%	28%	11%	94%	56%	100%	100%	100%
Sherzad	97%	7%	20%	43%	30%	30%	100%	91%	91%
Nazyan	71%	62%	14%	62%	14%	24%	100%	100%	100%
Hesarak	91%	5%	19%	62%	19%	0%	100%	91%	95%

Humanitarian System Monitoring (HSM) Round 1: District Profiles

Afghanistan, February - April 2022

Dur Baba	70%	42%	12%	18%	18%	0%	100%	97%	94%
Nuristan									
Parun	92%	0%	0%	100%	25%	25%	100%	78%	44%
Waygal	42%	16%	5%	68%	16%	32%	100%	85%	100%
Wama	22%	28%	0%	72%	67%	17%	80%	93%	100%
Nurgaram	5%	20%	0%	80%	5%	40%	100%	100%	67%
Duab	0%	37%	5%	79%	5%	42%	91%	100%	46%
Kamdesht	61%	0%	0%	100%	57%	52%	100%	91%	100%
Mandol	6%	19%	0%	94%	0%	100%	0%	0%	0%
Barg-e-Matal	79%	5%	0%	95%	47%	26%	100%	79%	100%
North Eastern									
Badakhshan									
Fayzabad (Badakhshan)	66%	28%	28%	46%	20%	20%	83%	65%	68%
Argo	63%	23%	40%	40%	37%	10%	96%	7%	85%
Arghanj Khwah	46%	24%	46%	84%	8%	14%	23%	21%	72%
Yaftal-e-Sufia	56%	44%	48%	52%	24%	8%	87%	70%	83%
Khash	62%	48%	67%	19%	5%	5%	100%	0%	65%
Baharak (Badakhshan)	7%	14%	7%	43%	14%	32%	100%	74%	90%
Darayem	50%	33%	50%	33%	39%	0%	100%	0%	100%
Kohestan (Badakhshan)	13%	60%	0%	67%	10%	10%	100%	0%	15%
Yawan	38%	75%	33%	33%	17%	0%	63%	50%	83%
Jorm	42%	54%	4%	33%	0%	8%	100%	96%	68%
Teshkan	47%	34%	16%	31%	41%	19%	92%	92%	92%
Shuhada	0%	44%	0%	39%	6%	17%	100%	87%	100%
Shahr-e-Buzurg	14%	52%	0%	16%	57%	0%	95%	35%	98%
Raghestan	48%	40%	12%	16%	16%	4%	83%	8%	100%
Kishm	38%	40%	18%	29%	9%	4%	88%	58%	74%
Warduj	12%	64%	0%	36%	32%	0%	100%	88%	100%
Tagab (Badakhshan)	32%	64%	13%	45%	13%	25%	98%	93%	81%
Yamgan	0%	90%	0%	40%	5%	0%	100%	100%	90%
Shighnan	33%	24%	33%	81%	19%	0%	86%	86%	81%
Khawah	88%	63%	9%	13%	56%	6%	100%	100%	97%
Kofab	100%	63%	23%	30%	73%	0%	100%	100%	93%
Darwaz-e-Paeen	46%	43%	0%	55%	5%	4%	98%	96%	93%
Eshkashem	17%	11%	0%	22%	17%	22%	100%	100%	79%
Shaki	88%	25%	17%	17%	17%	8%	100%	100%	73%
Zebak	0%	47%	13%	80%	0%	27%	73%	73%	100%
Keran Wa Monjan	7%	93%	0%	97%	17%	17%	100%	96%	100%
Darwaz-e-Balla	47%	19%	0%	66%	3%	19%	100%	100%	96%
Wakhan	0%	17%	17%	86%	12%	10%	100%	82%	84%
Baghlan									
Pul-e-Khumri	33%	23%	58%	16%	35%	19%	83%	74%	40%
Dahana-e-Ghori	47%	17%	10%	40%	43%	50%	87%	87%	13%
Doshi	58%	21%	42%	58%	37%	42%	91%	46%	27%

Humanitarian System Monitoring (HSM) Round 1: District Profiles

Afghanistan, February - April 2022

Nahrin	33%	33%	33%	33%	28%	56%	100%	63%	50%
Baghlan-e-Jadid	44%	37%	41%	43%	32%	24%	83%	66%	42%
Khinjan	11%	22%	67%	67%	0%	11%	94%	69%	44%
Andarab	83%	33%	61%	56%	17%	22%	64%	36%	43%
Deh Salah	14%	22%	81%	72%	6%	3%	97%	83%	29%
Khwaja Hejran	39%	42%	36%	53%	28%	33%	79%	75%	42%
Burka	26%	39%	26%	26%	48%	39%	100%	71%	43%
Tala Wa Barfak	36%	29%	29%	64%	38%	48%	100%	77%	50%
Pul-e-Hisar	38%	58%	38%	83%	4%	29%	35%	6%	77%
Khost Wa Fereng	0%	40%	87%	67%	0%	0%	100%	100%	27%
Guzargah-e-Noor	0%	39%	83%	67%	0%	0%	100%	89%	6%
Fereng Wa Gharu	0%	42%	100%	75%	0%	0%	100%	100%	33%
Kunduz									
Kunduz	46%	23%	46%	8%	14%	18%	99%	82%	72%
Chahar Darah	80%	57%	78%	12%	0%	4%	100%	96%	14%
Ali Abad	36%	33%	0%	46%	0%	18%	100%	100%	67%
Khan Abad	16%	53%	16%	32%	5%	32%	92%	69%	85%
Imam Sahib	69%	11%	50%	59%	35%	15%	100%	76%	70%
Dasht-e-Archi	97%	97%	91%	81%	0%	81%	100%	100%	33%
Qala-e-Zal	39%	56%	33%	78%	0%	17%	100%	100%	87%
Kalbad	88%	14%	41%	95%	7%	29%	100%	63%	70%
Gul Tepa	80%	22%	47%	69%	9%	13%	100%	74%	49%
Aqtash	53%	20%	17%	87%	3%	50%	100%	47%	93%
Takhar									
Taloqan	100%	47%	31%	63%	31%	22%	95%	71%	76%
Hazar Sumuch	100%	53%	20%	47%	27%	20%	100%	75%	67%
Baharak (Takhar)	100%	56%	29%	61%	20%	32%	98%	80%	69%
Bangi	61%	39%	18%	76%	3%	0%	94%	94%	85%
Chal	60%	35%	17%	58%	8%	2%	100%	100%	87%
Namak Ab	100%	52%	24%	62%	19%	24%	94%	88%	81%
Kalafgan	83%	50%	13%	60%	27%	10%	83%	74%	93%
Farkhar	62%	43%	80%	48%	0%	0%	100%	100%	95%
Khwaja Ghar	76%	56%	20%	56%	24%	16%	95%	71%	62%
Rostaq	90%	67%	30%	57%	40%	23%	96%	70%	91%
Eshkamesh	70%	33%	33%	48%	4%	0%	100%	100%	93%
Dasht-e-Qala	91%	71%	29%	57%	29%	38%	92%	69%	77%
Warsaj	67%	33%	75%	57%	0%	2%	100%	96%	88%
Khwaja Bahawuddin	88%	32%	27%	24%	18%	32%	91%	65%	78%
Darqad	91%	62%	38%	62%	19%	24%	100%	69%	94%
Chahab	86%	39%	25%	42%	8%	22%	100%	64%	93%
Yangi Qala	93%	37%	23%	30%	27%	13%	96%	69%	58%
Northern									
Balkh									
Mazar-e-Sharif	33%	30%	27%	0%	23%	7%	96%	96%	36%
Nahr-e-Shahi	22%	39%	13%	15%	33%	30%	97%	94%	41%
Dehdadi	42%	26%	21%	37%	32%	16%	94%	75%	31%

Humanitarian System Monitoring (HSM) Round 1: District Profiles

Afghanistan, February - April 2022

Charkent	11%	44%	0%	48%	33%	4%	96%	96%	12%
Marmul	0%	20%	13%	13%	33%	0%	100%	80%	47%
Balkh	12%	33%	14%	17%	67%	16%	98%	96%	43%
Sholgareh	7%	30%	7%	27%	63%	10%	96%	96%	52%
Chemtal	72%	58%	36%	92%	44%	42%	100%	81%	52%
Dawlatabad (Balkh)	7%	33%	0%	40%	80%	0%	100%	100%	33%
Khulm	55%	45%	17%	52%	14%	28%	100%	100%	52%
Char Bolak	0%	21%	6%	30%	73%	9%	97%	80%	27%
Shortepa	67%	67%	17%	75%	17%	42%	100%	71%	29%
Kaldar	73%	33%	0%	87%	7%	60%	100%	83%	33%
Keshendeh	64%	82%	50%	93%	4%	64%	100%	100%	70%
Zari	67%	38%	46%	71%	13%	58%	90%	80%	90%
Sharak-e-Hayratan	0%	11%	0%	78%	11%	0%	78%	78%	33%
Faryab									
Maymana	81%	44%	75%	0%	81%	0%	100%	100%	0%
Pashtun Kot	96%	44%	13%	67%	43%	17%	100%	100%	73%
Khwaja Sabz Posh	83%	17%	58%	17%	50%	8%	91%	91%	64%
Almar	100%	15%	3%	39%	46%	36%	95%	86%	52%
Bilcheragh	100%	47%	13%	80%	27%	7%	100%	100%	64%
Shirin Tagab	44%	81%	50%	44%	0%	13%	64%	64%	64%
Qaysar	100%	27%	12%	65%	50%	19%	100%	86%	95%
Gurzewan	48%	52%	57%	76%	0%	10%	100%	100%	42%
Dawlat Abad (Faryab)	50%	75%	25%	0%	63%	38%	100%	100%	80%
Kohistan (Faryab)	78%	67%	39%	89%	28%	50%	89%	89%	89%
Qaram Qul	17%	83%	33%	0%	17%	17%	40%	40%	20%
Qurghan	50%	56%	39%	0%	6%	11%	81%	81%	25%
Andkhoy	46%	71%	42%	0%	13%	8%	96%	96%	9%
Khan-e-Char Bagh	56%	56%	56%	0%	0%	0%	100%	100%	11%
Jawzjan									
Shiberghan	8%	40%	16%	12%	40%	8%	100%	96%	13%
Khwaja Dukoh	0%	39%	0%	67%	33%	28%	100%	92%	31%
Khanaqa	27%	53%	0%	60%	20%	33%	100%	90%	20%
Mingajik	5%	62%	5%	91%	33%	5%	100%	95%	35%
Qush Tepa	0%	40%	0%	80%	20%	20%	100%	100%	25%
Khamyab	0%	33%	0%	67%	0%	0%	100%	100%	0%
Aqcha	0%	33%	0%	67%	22%	11%	100%	100%	25%
Fayzabad (Jawzjan)	0%	60%	0%	100%	30%	0%	100%	100%	10%
Mardyan	0%	67%	0%	100%	33%	0%	100%	100%	0%
Qarqin	8%	33%	0%	83%	0%	8%	100%	100%	9%
Darzab	0%	67%	0%	78%	44%	33%	100%	100%	33%
Samangan									
Aybak	70%	27%	23%	70%	27%	23%	100%	91%	61%
Hazrat-e-Sultan	14%	81%	31%	50%	50%	17%	100%	83%	90%
Khuram Wa Sarbagh	100%	0%	63%	71%	0%	0%	96%	96%	25%
Feroz Nakhchir	60%	35%	50%	50%	5%	5%	100%	95%	42%

Humanitarian System Monitoring (HSM) Round 1: District Profiles

Afghanistan, February - April 2022

Ruy-e-Duab	100%	7%	30%	85%	0%	0%	100%	100%	22%
Dara-e-Suf Payin	6%	94%	0%	78%	11%	0%	100%	94%	89%
Dara-e-Suf Bala	4%	85%	0%	70%	22%	15%	100%	87%	91%
Sar-e-Pul									
Sar-e-Pul	42%	10%	16%	39%	36%	19%	96%	84%	56%
Sayad	56%	33%	11%	56%	56%	11%	75%	50%	38%
Kohestanat	5%	53%	0%	58%	11%	26%	100%	79%	79%
Sozmaqala	17%	56%	4%	83%	48%	38%	77%	57%	77%
Sancharak	25%	50%	0%	65%	40%	35%	92%	69%	85%
Gosfandi	38%	0%	0%	38%	25%	0%	100%	88%	75%
Balkhab	5%	57%	0%	19%	14%	52%	100%	90%	60%
South Eastern									
Ghazni									
Ghazni	89%	0%	63%	11%	74%	11%	100%	96%	79%
Wali Muhammad Shahid	44%	22%	11%	33%	78%	44%	100%	10%	70%
Khwaja Omari	13%	40%	7%	13%	87%	0%	100%	67%	60%
Waghaz	46%	13%	0%	71%	63%	38%	100%	27%	80%
Deh Yak	100%	0%	0%	33%	40%	27%	100%	91%	64%
Jaghathu (Ghazni)	18%	55%	0%	64%	97%	0%	97%	91%	76%
Andar	100%	0%	16%	84%	69%	31%	100%	100%	91%
Zanakhan	58%	67%	17%	33%	83%	42%	100%	86%	100%
Rashidan	7%	80%	0%	53%	93%	7%	100%	100%	71%
Nawur	17%	84%	13%	81%	63%	5%	97%	97%	95%
Qarabagh (Ghazni)	98%	2%	5%	38%	88%	12%	100%	100%	89%
Giro	9%	86%	0%	27%	86%	55%	100%	100%	90%
Ab Band	100%	0%	17%	83%	25%	50%	100%	100%	100%
Jaghori	16%	20%	5%	6%	80%	0%	100%	100%	56%
Muqur (Ghazni)	46%	18%	82%	25%	57%	25%	100%	24%	43%
Malistan	6%	31%	3%	0%	89%	0%	100%	100%	83%
Gelan	62%	15%	69%	39%	62%	23%	100%	0%	90%
Ajristan	100%	0%	47%	73%	0%	20%	100%	100%	100%
Nawa	10%	67%	0%	43%	91%	95%	100%	100%	100%
Khost									
Matun (Khost)	28%	33%	11%	6%	50%	0%	61%	33%	39%
Mandozayi	22%	33%	11%	0%	56%	11%	69%	0%	13%
Gurbuz	67%	33%	40%	20%	20%	40%	100%	33%	67%
Tani	78%	56%	33%	22%	50%	17%	93%	13%	40%
Musa Khel	94%	28%	50%	11%	11%	6%	100%	0%	24%
Nadir Shah Kot	100%	54%	69%	0%	23%	0%	92%	8%	46%
Sabari	100%	0%	0%	25%	0%	17%	100%	50%	60%
Terezayi	100%	0%	17%	8%	0%	33%	100%	50%	50%
Bak	100%	0%	0%	0%	0%	0%	100%	17%	33%
Qalandar	92%	58%	100%	0%	17%	0%	100%	0%	0%
Spera	94%	39%	50%	17%	17%	0%	83%	0%	67%
Shamul	67%	67%	75%	8%	17%	0%	100%	0%	42%
Jaji Maydan	100%	25%	56%	0%	25%	0%	100%	0%	13%

Humanitarian System Monitoring (HSM) Round 1: District Profiles

Afghanistan, February - April 2022

Paktika									
Sharan	38%	48%	14%	14%	71%	43%	100%	67%	42%
Mata Khan	40%	27%	7%	7%	53%	47%	100%	63%	50%
Yosuf Khel	58%	47%	11%	53%	58%	11%	100%	53%	100%
Yahya Khel	42%	50%	25%	0%	75%	33%	100%	50%	63%
Sar Rawzah	42%	33%	17%	8%	92%	25%	100%	67%	89%
Omna	50%	38%	6%	50%	69%	19%	100%	31%	92%
Zarghun Shahr	31%	44%	0%	25%	56%	13%	100%	64%	50%
Gomal	57%	48%	0%	67%	67%	10%	95%	21%	84%
Jani Khel	28%	50%	6%	22%	56%	28%	100%	54%	62%
Surobi (Paktika)	13%	63%	19%	19%	69%	25%	100%	58%	67%
Urgun	20%	33%	13%	40%	60%	0%	100%	47%	80%
Ziruk	58%	67%	0%	58%	50%	0%	100%	42%	100%
Nika	79%	57%	0%	50%	64%	64%	100%	20%	100%
Barmal	55%	35%	0%	25%	50%	30%	100%	29%	71%
Giyan	60%	33%	7%	47%	60%	13%	100%	39%	92%
Dila	50%	35%	5%	15%	55%	90%	100%	0%	100%
Wazakhwah	67%	67%	4%	29%	38%	42%	100%	7%	100%
Wormamay	71%	33%	0%	33%	43%	19%	100%	6%	100%
Turwo	58%	58%	8%	8%	42%	33%	88%	38%	100%
Paktya									
Gardez	40%	0%	45%	0%	50%	0%	100%	10%	55%
Ahmadaba	75%	17%	100%	0%	50%	0%	100%	8%	50%
Zurmat	90%	31%	79%	0%	66%	10%	100%	4%	65%
Shawak	100%	27%	60%	27%	47%	27%	100%	0%	36%
Zadran	92%	8%	32%	20%	56%	28%	100%	28%	78%
Sayed Karam	73%	13%	67%	13%	13%	0%	100%	0%	40%
Jaji	86%	19%	62%	0%	29%	0%	100%	0%	62%
Laja Ahmad Khel	67%	17%	75%	17%	33%	0%	100%	0%	42%
Jani Khel (Paktya)	100%	0%	100%	0%	53%	7%	100%	7%	71%
Chamkani	80%	20%	45%	20%	10%	0%	100%	0%	20%
Dand Wa Patan	87%	47%	60%	20%	87%	13%	100%	23%	92%
Laja Mangal	92%	17%	50%	58%	0%	8%	100%	9%	64%
Mirzaka	58%	17%	75%	17%	25%	0%	100%	0%	33%
Southern									
Helmand									
Lashkargah	39%	25%	32%	25%	54%	14%	100%	17%	75%
Nad-e-Ali	22%	67%	44%	33%	78%	0%	100%	22%	44%
Nawa-e-Barakzaiy	70%	7%	19%	11%	44%	30%	100%	0%	90%
Nahr-e-Saraj	60%	15%	58%	18%	48%	50%	100%	45%	65%
Washer	63%	48%	48%	11%	78%	56%	100%	17%	75%
Garmser	43%	43%	29%	5%	81%	38%	100%	8%	69%
Nawzad	100%	2%	38%	21%	17%	92%	100%	0%	100%
Sangin	96%	26%	26%	44%	37%	67%	100%	0%	100%
Musa Qala	90%	29%	39%	26%	65%	52%	100%	7%	93%
Kajaki	90%	28%	31%	13%	44%	56%	100%	0%	88%
Reg-e-Khan Nishin	94%	33%	67%	0%	61%	78%	100%	0%	100%

Humanitarian System Monitoring (HSM) Round 1: District Profiles

Afghanistan, February - April 2022

Baghran	96%	20%	60%	20%	40%	84%	100%	0%	100%
Deh-e-Shu	64%	22%	47%	8%	67%	56%	100%	0%	94%
Marja	75%	21%	44%	10%	44%	60%	100%	11%	95%
Nawa-i-Mesh	83%	67%	37%	13%	63%	10%	100%	0%	96%
Kandahar									
Kandahar	32%	38%	15%	0%	71%	3%	100%	76%	70%
Arghandab	43%	21%	36%	4%	64%	39%	94%	47%	65%
Daman	46%	54%	11%	0%	54%	46%	100%	0%	100%
Panjwayee	70%	19%	4%	11%	63%	56%	100%	50%	83%
Zheray	68%	20%	40%	4%	64%	20%	100%	50%	90%
Shah Wali Kot	19%	34%	13%	3%	78%	84%	100%	60%	100%
Khakrez	33%	22%	28%	0%	67%	83%	100%	100%	0%
Arghestan	18%	29%	18%	0%	93%	43%	100%	44%	94%
Ghorak	76%	24%	100%	0%	19%	0%	100%	100%	100%
Maiwand	65%	15%	29%	0%	71%	97%	100%	0%	100%
Spin Boldak	80%	25%	85%	0%	33%	5%	100%	100%	97%
Nesh	25%	25%	25%	8%	67%	92%	100%	100%	0%
Miyanshin	46%	13%	29%	0%	71%	96%	100%	0%	100%
Shorabak	100%	55%	36%	14%	68%	100%	0%	0%	0%
Maruf	29%	34%	32%	0%	66%	81%	100%	63%	100%
Reg	87%	13%	87%	67%	40%	100%	0%	0%	0%
Dand	60%	7%	47%	0%	73%	0%	100%	100%	93%
Takhta Pul	28%	39%	22%	0%	78%	50%	100%	44%	100%
Nimroz									
Zaranj	0%	10%	24%	5%	33%	5%	100%	95%	0%
Kang	24%	19%	24%	24%	76%	14%	100%	100%	0%
Chakhansur	13%	19%	19%	0%	63%	69%	100%	100%	0%
Char Burjak	0%	29%	0%	95%	0%	52%	100%	100%	0%
Khashrod	0%	20%	0%	100%	33%	7%	100%	39%	0%
Dilaram	6%	11%	0%	100%	44%	56%	100%	50%	0%
Uruzgan									
Tirinkot	86%	28%	28%	10%	72%	31%	100%	30%	15%
Dehraoud	88%	8%	24%	56%	12%	60%	100%	10%	60%
Chora	89%	56%	22%	22%	22%	67%	100%	33%	0%
Shahid-e-Hassas	97%	9%	23%	80%	17%	97%	100%	100%	0%
Khas Uruzgan	97%	3%	3%	47%	30%	30%	100%	33%	71%
Chinarto	94%	17%	6%	100%	17%	100%	0%	0%	0%
Gizab	100%	29%	14%	62%	43%	29%	100%	47%	53%
Zabul									
Qalat	75%	7%	11%	18%	43%	57%	100%	67%	75%
Tarnak Wa Jaldak	77%	17%	13%	23%	40%	73%	100%	88%	100%
Shinkay	88%	4%	16%	4%	44%	96%	100%	0%	100%
Mizan	67%	7%	13%	33%	40%	67%	100%	80%	100%
Arghandab (Zabul)	71%	8%	17%	33%	42%	92%	100%	100%	100%
Shah Joi	54%	8%	5%	3%	54%	54%	100%	94%	83%
Daychopan	83%	4%	21%	21%	38%	100%	0%	0%	0%
Atghar	79%	5%	11%	5%	53%	100%	0%	0%	0%

Humanitarian System Monitoring (HSM) Round 1: District Profiles

Afghanistan, February - April 2022

Nawbahar	57%	19%	5%	5%	57%	76%	100%	80%	100%
Shamul Zai	76%	9%	9%	12%	46%	100%	0%	0%	0%
Kakar	67%	7%	19%	48%	52%	96%	100%	100%	100%
Western									
Badghis									
Qala-e-Naw	6%	65%	24%	39%	77%	6%	100%	60%	29%
Ab Kamari	55%	64%	10%	81%	7%	10%	90%	71%	92%
Muqur (Badghis)	0%	8%	0%	92%	75%	8%	91%	82%	36%
Qadis	0%	87%	36%	68%	55%	7%	100%	83%	3%
Bala Murghab	96%	0%	17%	92%	8%	71%	86%	29%	57%
Jawand	58%	25%	12%	94%	10%	69%	100%	44%	69%
Ghormach	68%	12%	4%	92%	12%	76%	83%	0%	100%
Farah									
Farah	97%	77%	3%	0%	97%	7%	100%	43%	4%
Pushrod	11%	78%	0%	11%	100%	44%	100%	60%	0%
Khak-e-Safed	100%	0%	0%	50%	92%	50%	100%	100%	100%
Qala-e-Kah	57%	81%	0%	0%	100%	33%	100%	93%	57%
Shibkoh	100%	0%	0%	42%	83%	42%	100%	100%	100%
Bala Buluk	70%	40%	5%	30%	100%	40%	100%	100%	58%
Anar Dara	57%	0%	5%	29%	38%	62%	100%	75%	63%
Bakwa	100%	93%	0%	13%	100%	67%	100%	0%	20%
Lash-e-Juwayn	89%	17%	0%	94%	83%	83%	100%	67%	33%
Gulistan	84%	0%	0%	100%	60%	92%	100%	0%	100%
Pur Chaman	79%	14%	14%	77%	21%	58%	100%	89%	94%
Ghor									
Feroz Koh	51%	51%	46%	84%	60%	12%	98%	56%	52%
Do Layna	16%	88%	76%	84%	100%	32%	100%	47%	94%
Dawlatyar	46%	50%	77%	68%	50%	23%	100%	100%	77%
Charsadra	82%	18%	18%	100%	27%	9%	100%	90%	70%
Pasaband	86%	69%	36%	100%	78%	33%	100%	14%	97%
Shahrak	67%	89%	78%	59%	52%	11%	100%	17%	50%
Lal Wa Sarjantal	95%	38%	64%	45%	47%	10%	100%	96%	92%
Taywarah	81%	47%	0%	100%	88%	34%	100%	0%	95%
Tolak	0%	100%	96%	92%	80%	52%	100%	75%	75%
Saghar	60%	47%	13%	73%	27%	20%	100%	33%	67%
Herat									
Herat	32%	52%	7%	3%	13%	0%	94%	58%	61%
Injil	60%	61%	5%	7%	15%	7%	100%	91%	33%
Guzara	19%	82%	0%	19%	26%	15%	100%	91%	39%
Karukh	17%	37%	3%	23%	57%	33%	100%	95%	75%
Zindajan	42%	54%	4%	42%	58%	33%	100%	100%	44%
Pashtun Zarghun	80%	51%	33%	21%	39%	39%	96%	92%	71%
Kushk	43%	50%	5%	33%	33%	15%	100%	77%	94%
Gulran	90%	17%	13%	10%	27%	37%	100%	100%	95%
Adraskan	50%	13%	17%	83%	29%	38%	100%	87%	60%
Kushk-e-Kuhna	73%	83%	37%	57%	63%	7%	100%	100%	36%
Ghoryan	91%	53%	3%	59%	56%	35%	100%	91%	27%

Humanitarian System Monitoring (HSM) Round 1: District Profiles Afghanistan, February - April 2022

Obe	53%	13%	17%	57%	13%	47%	100%	81%	56%
Kohsan	76%	67%	29%	33%	33%	14%	100%	94%	22%
Shindand	44%	0%	0%	67%	56%	33%	100%	100%	33%
Farsi	50%	8%	29%	83%	33%	42%	100%	57%	36%
Chisht-e-Sharif	26%	22%	33%	100%	30%	19%	100%	46%	36%
Zer-i-Koh	100%	20%	0%	50%	10%	0%	100%	70%	90%
Pusht-i-Koh	62%	10%	19%	86%	19%	71%	100%	83%	100%
Koh-i-Zor	100%	7%	27%	93%	40%	87%	100%	0%	100%
Zawol	75%	25%	0%	25%	0%	25%	100%	100%	33%

Annex: District and sample size

Ghazni	27
Wali Muhammad Shahid	18
Khawaja Omari	15
Waghaz	24
Deh Yak	15
Jaghathu (Ghazni)	33
Andar	32
Zanakhan	12
Rashidan	15
Nawur	64
Qarabagh (Ghazni)	60
Giro	22
Ab Band	12
Jaghori	64
Muqur (Ghazni)	28
Malistan	35
Gelan	13
Ajristan	15
Nawa	21
Matun (Khost)	18
Mandozayi	18
Gurbuz	15
Tani	18
Musa Khel	18
Nadir Shah Kot	13
Sabari	12
Terezayi	12
Bak	12
Qalandar	12

Spera	18
Shamul	12
Jaji Maydan	16
Sharan	21
Mata Khan	15
Yosuf Khel	19
Yahya Khel	12
Sar Rawzah	12
Omna	16
Zarghun Shahr	16
Gomal	21
Jani Khel	18
Surobi (Paktika)	16
Urgun	15
Ziruk	12
Nika	14
Barmal	20
Giyan	15
Dila	20
Wazakhwah	24
Wormamay	21
Turwo	12
Gardez	20
Qala-e-Naw	51
Ab Kamari	42
Muqur (Badghis)	12
Qadis	31
Bala Murghab	24
Jawand	52
Ghormach	25
Farah	30

Pushtrod	9
Khak-e-Safed	12
Qala-e-Kah	21
Shibkoh	12
Bala Buluk	20
Anar Dara	21
Bakwa	15
Lash-e-Juwayn	18
Gulistan	25
Pur Chaman	43
Feroz Koh	57
Do Layna	25
Dawlatyar	22
Charsadra	11
Pasaband	55
Shahrak	27
Lal Wa Sarjantal	58
Taywarah	32
Tolak	25
Saghar	15
Herat	31
Injil	62
Guzara	27
Bazarak	27
Rukha	19
Dara	18
Khenj	21
Onaba	23
Shutul	10
Paryan	21
Ab Shar	21

Humanitarian System Monitoring (HSM) Round 1: District Profiles

Afghanistan, February - April 2022

Jalalabad	15
Behsud	24
Surkh Rod	36
Chaparhar	42
Kama	18
Kuz Kunar	18
Rodat	12
Khogyani	35
Bati Kot	18
Deh Bala	27
Pachir Wa Agam	21
Dara-e-Nur	12
Kot	12
Goshta	19
Achin	21
Shinwar	21
Muhmand Dara	12
Lalpoor	18
Sherzad	30
Nazyan	21
Hesarak	21
Dur Baba	33
Karukh	30
Zindajan	24
Pashtun Zarghun	39
Kushk	40
Gulran	30
Adraskan	24
Kushk-e-Kuhna	30
Ghoryan	34
Obe	30
Kohsan	21
Shindand	9
Farsi	24
Chisht-e-Sharif	27
Ahmadaba	12
Zurmat	29
Mahmood-e-Raqi	14
Hisa-e-Duwum Kohistan	20
Koh Band	21

Hisa-e-Awal Kohistan	18
Nijrab	28
Tagab (Kapisa)	16
Alasay	16
Fayzabad (Badakhshan)	50
Argo	30
Arghanj Khwah	50
Yaftal-e-Sufla	25
Khash	21
Baharak (Badakhshan)	28
Darayem	18
Kohestan (Badakhshan)	30
Yawan	24
Jorm	24
Teshkan	32
Shuhada	18
Shahr-e-Buzurg	58
Raghestan	25
Kishm	45
Warduj	25
Tagab (Badakhshan)	56
Yamgan	20
Shighnan	21
Khwahan	32
Kofab	30
Darwaz-e-Paen	56
Eshkashem	18
Shaki	24
Zebak	15
Keran Wa Monjan	30
Darwaz-e-Balla	32
Wakhan	42
Pul-e-Khumri	43
Dahana-e-Ghori	30
Doshi	19
Nahrin	18
Baghlan-e-Jadid	54

Khinjan	18
Andarab	18
Deh Salah	36
Khwaja Hejran	36
Burka	23
Tala Wa Barfak	42
Pul-e-Hisar	24
Khost Wa Fereng	15
Guzargah-e-Noor	18
Fereng Wa Gharu	12
Kunduz	90
Chahar Darah	51
Ali Abad	33
Khan Abad	19
Imam Sahib	54
Dasht-e-Archi	32
Qala-e-Zal	18
Kalbad	42
Gul Tepa	45
Aqtash	30
Mehtarlam	48
Qarghayee	38
Alishang	35
Alingar	50
Dawlatshah	25
Bad Pakh	27
Mazar-e-Sharif	30
Nahr-e-Shahi	46
Dehdadi	19
Charkent	27
Marmul	15
Balkh	58
Sholgareh	30
Chemtal	36
Dawlatabad (Balkh)	15
Khulm	29
Char Bolak	33
Shortepa	12
Kaldar	15
Keshendeh	28

Humanitarian System Monitoring (HSM) Round 1: District Profiles Afghanistan, February - April 2022

Zari	24
Sharak-e-Hayratan	9
Maymana	16
Pashtun Kot	72
Khwaja Sabz Posh	12
Almar	33
Bilcheragh	15
Shirin Tagab	16
Qaysar	26
Gurzewan	21
Dawlat Abad (Faryab)	8
Kohistan (Faryab)	18
Qaram Qul	6
Qurghan	18
Andkhoy	24
Khan-e-Char Bagh	9
Shiberghan	25
Khwaja Dukoh	18
Khanaqa	15
Mingajik	21
Qush Tepa	10
Khamyab	12
Aqcha	9
Fayzabad (Jawzjan)	10
Mardyan	6
Zer-i-Koh	10
Shawak	15
Taloqan	81
Qarqin	12
Darzab	9
Aybak	30
Hazrat-e-Sultan	36
Khuram Wa Sarbagh	24
Feroz Nakhchir	20
Ruy-e-Duab	27
Dara-e-Suf Payin	18
Dara-e-Suf Bala	27

Hazar Sumuch	15
Lashkargah	28
Nad-e-Ali	9
Nawa-e-Barakzaiy	27
Nahr-e-Saraj	40
Washer	27
Garmser	21
Nawzad	48
Sangin	27
Musa Qala	31
Kajaki	39
Reg-e-Khan Nishin	18
Baghran	25
Deh-e-Shu	36
Marja	48
Nawa-i-Mesh	30
Kandahar	34
Arghandab	28
Daman	28
Panjwayee	27
Zheray	25
Shah Wali Kot	32
Khakrez	18
Arghestan	28
Ghorak	21
Maiwand	34
Spin Boldak	40
Nesh	12
Miyanshin	24
Shorabak	22
Maruf	41
Reg	15
Dand	15
Takhta Pul	18
Zaranj	21
Kang	21
Chakhansur	16
Char Burjak	21
Khashrod	15
Dilaram	18
Tirinkot	29

Dehraoud	25
Chora	9
Shahid-e-Hassas	35
Khas Uruzgan	30
Chinarto	18
Gizab	21
Qalat	28
Tarnak Wa Jaldak	30
Shinkay	25
Mizan	15
Arghandab (Zabul)	24
Baharak (Takhar)	66
Shah Joi	39
Daychopan	24
Atghar	19
Nawbahar	21
Shamul Zai	33
Kakar	27
Bangi	33
Asad Abad	18
Bamyan	15
Shibar	21
Sayghan	19
Kahmard	15
Yakawlang	25
Panjab	65
Waras	90
Yakawlang No 2	19
Pul-e-Alam	30
Baraki Barak	21
Charkh	15
Khoshi	18
Mohammad Agha	25
Kharwar	19
Azra	16
Chal	48
Charikar	26
Bagram	25
Shinwari	21
Sayed Khel	24
Jabal Saraj	24

Humanitarian System Monitoring (HSM) Round 1: District Profiles Afghanistan, February - April 2022

Salang	21
Ghorband	24
Koh-e-Safi	16
Surkh-e-Parsa	28
Shekh Ali	21
Kabul	48
Paghman	21
Chahar Asyab	19
Bagrami	18
Deh Sabz	15
Shakar Dara	22
Musahi	13
Mir Bacha Kot	12
Khak-e-Jabbar	12
Kalakan	12
Guldara	9
Farza	15
Estalef	11
Qarabagh (Kabul)	13
Surobi (Kabul)	25
Namak Ab	21
Kalafgan	60
Zadran	25
Pusht-i-Koh	21
Koh-i-Zor	15
Zawol	4
Sar-e-Pul	31
Sayad	9
Kohestanat	19

Sozmaqala	48
Sancharak	20
Gosfandi	8
Balkhab	21
Farkhar	60
Marawara	12
Watapur	24
Narang	21
Sar Kani	19
Shigal	25
Dara-e-Pech	18
Bar Kunar	16
Chawkay	24
Khas Kunar	18
Ghazi Abad	25
Dangam	22
Chapa Dara	18
Nurgal	22
Nari	18
Sheltan	9
Parun	12
Waygal	19
Wama	18
Nurgaram	20
Duab	19
Kamdesh	23
Mandol	16
Barg-e-Matal	19

Sayed Karam	15
Khwaja Ghar	25
Rostaq	30
Eshkamesh	27
Dasht-e-Qala	21
Warsaj	51
Khwaja Bahawuddin	34
Darqad	21
Chahab	36
Yangi Qala	30
Maydan Shahr	12
Nerkh	22
Jalrez	16
Chak-e-Wardak	35
Saydabad	34
Daymirdad	20
Hesa-e-Awal Behsud	38
Jaghata (Wardak)	15
Markaz-e-Behsud	106
Jaji	21
Laja Ahmad Khel	12
Jani Khel (Paktya)	15
Chamkani	20
Dand Wa Patan	15
Laja Mangal	12
Mirzaka	12

ASSESSMENT CONDUCTED IN THE FRAMEWORK OF:

Afghanistan Inter-Cluster Coordination Team



AFGHANISTAN
FOOD SECURITY CLUSTER
Strengthening Humanitarian Response



HEALTH CLUSTER
AFGHANISTAN



WASH Cluster
Water Sanitation Hygiene



Shelter Cluster Afghanistan
ShelterCluster.org
Coordinating Humanitarian Shelter



AFGHANISTAN
NUTRITION CLUSTER



Protection Cluster
Afghanistan



Afghanistan
Education in Emergencies Working Group (EiEWG)
گروپ کاری تعليم و تربيه در شرايط اضطراري، افغانستان

FUNDED BY:



WITH THE SUPPORT OF:



ACBAR
Agency Coordinating Body for
Afghan Relief & Development

REACH Informing
more effective
humanitarian action



OSAA
موسسه حمايت پايدار در افغانستان
Organization for Sustainable Aid in Afghanistan



HRRAC
Human Rights Research and Advocacy Consortium



WASSA
Women Activities
and Social Services
Association

موسسه خدمات اجتماعي زنان (واسا)



ECW
مرکز توانمندی زنان
EMPOWERMENT CENTER FOR WOMEN



HumanResources
Development Agency (H R D A)



About REACH:

REACH Initiative facilitates the development of information tools and products that enhance the capacity of aid actors to make evidence-based decisions in emergency, recovery and development contexts. The methodologies used by REACH include primary data collection and in-depth analysis, and all activities are conducted through inter-agency aid coordination mechanisms. REACH is a joint initiative of IMPACT Initiatives, ACTED and the United Nations Institute for Training and Research - Operational Satellite Applications Programme (UNITAR-UNOSAT).