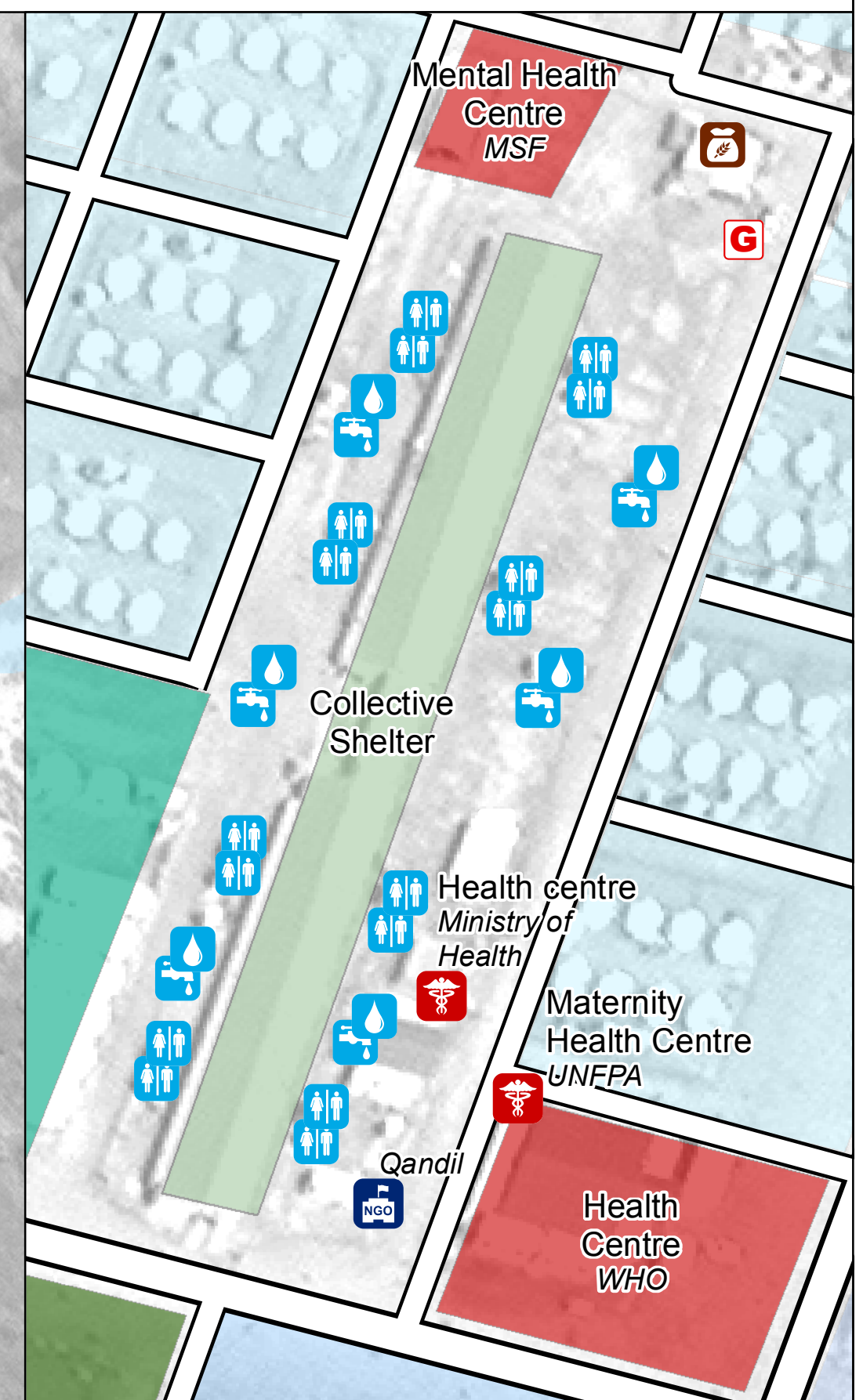
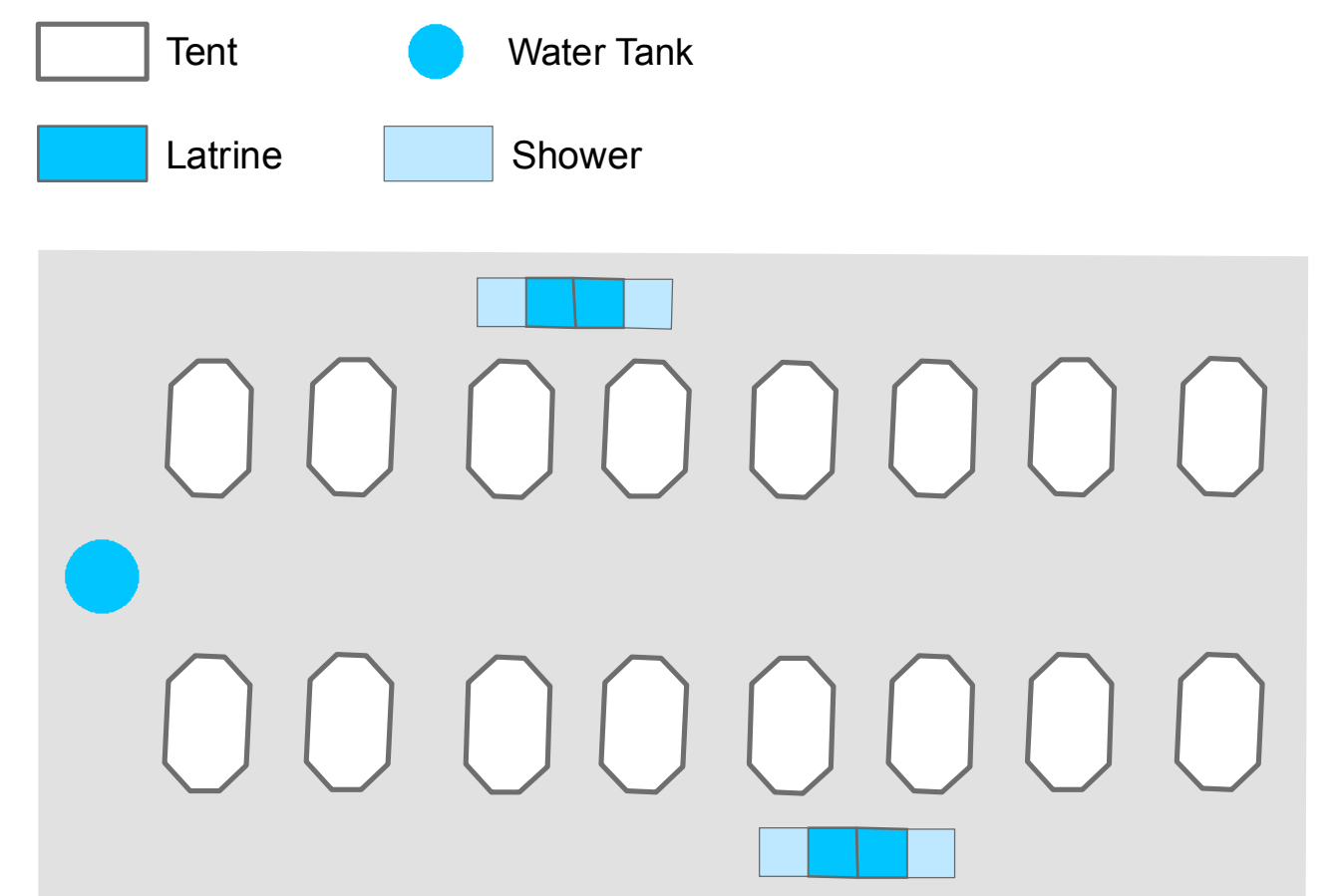
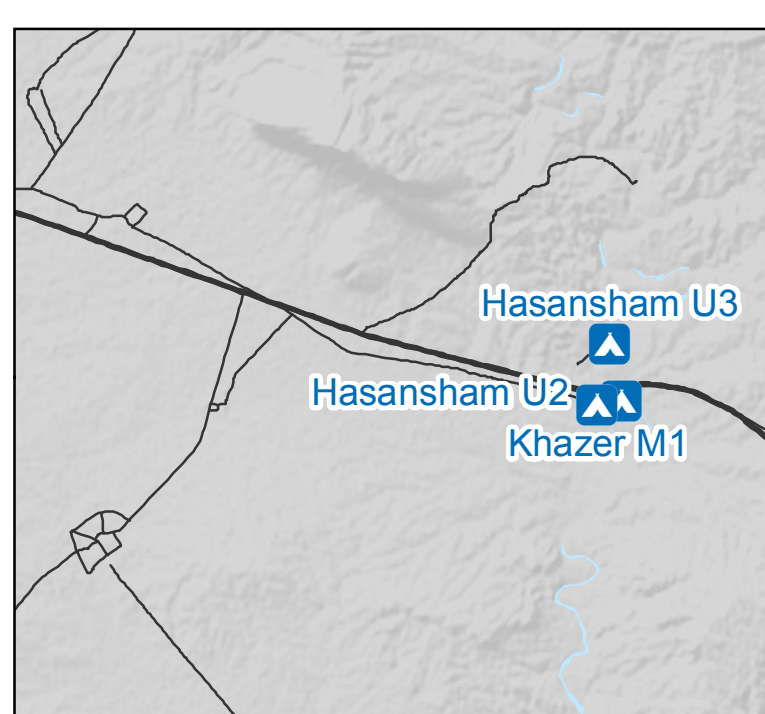


Layout of Single Block



GPS Coordinates
of Camp Location:
Longitude: 43°32'8.65" E
(43.535736)
Latitude: 36°19'27.289" N
(36.324247)



Camp Infrastructure

- Fence
- Sector (A-F)
- Block
- Collective Shelter
- Health
- Office
- Distribution

- Education
- Child Friendly Space
- Community Area
- Storage
- Mosque
- Entrance
- Gate
- Health

- NGO Office
- Registration
- Latrine+Shower
- Tap Stand
- Water Tank
- Shop
- Bakery
- Parking
- Generator

- Road
- River

Thematic Data: 10/05/2017 - REACH
Administrative boundaries: GADM
Satellite Imagery: WorldView-2 from 04/04/2017
Copyright: DigitalGlobe
Source: US Department of State, Humanitarian Information Unit, NextView License
Projection: WGS 1984 UTM Zone 38N
Contact : iraq@reach-initiative.org
File: IRQ_Map_IDP_HasanshamU3_24Jan2018
Note: Data, designations and boundaries contained on this map are not warranted to be error-free and do not imply acceptance by the REACH partners, associated, donors mentioned on this map.