









The frequency and type of coping strategies can be combined in a reduced Coping Strategies Index (rCSI), which allows coping strategies to be compared across different contexts. Low scores mean that few coping strategies are used, while higher scores denote higher levels of vulnerability

### Services

-  UNHCR Office
-  NGO
-  Health Centre
-  Market
-  School

### Food coping score

-  >20
-  10-20
-  1-10

### Administrative

-  Camp area
-  Road
-  Village

Data sources: Camp Areas, Services: ACTED and REACH; Admin level: OCHA COD; Roads: PAE; Food Coping Score: REACH; Basemaps: Esri  
File: REACH\_SDD\_Map\_DoroCamp\_FoodCopingScore\_17Feb2016  
Contact: [reach.mapping@impact-initiatives.org](mailto:reach.mapping@impact-initiatives.org)

Note: Data, designations and boundaries contained on this map are not warranted to be error-free and do not imply acceptance by the REACH partners, associated, donors mentioned on this map.