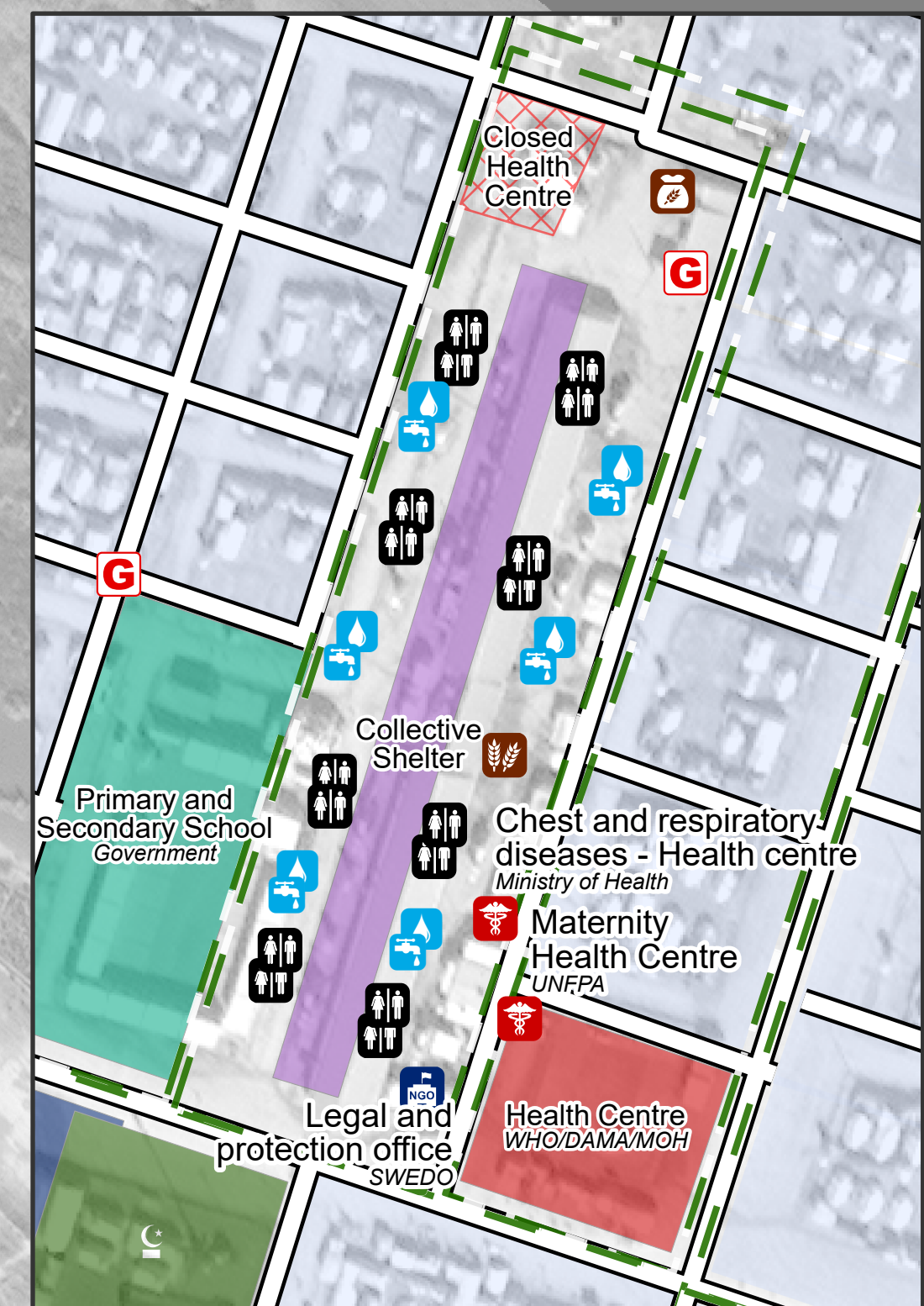
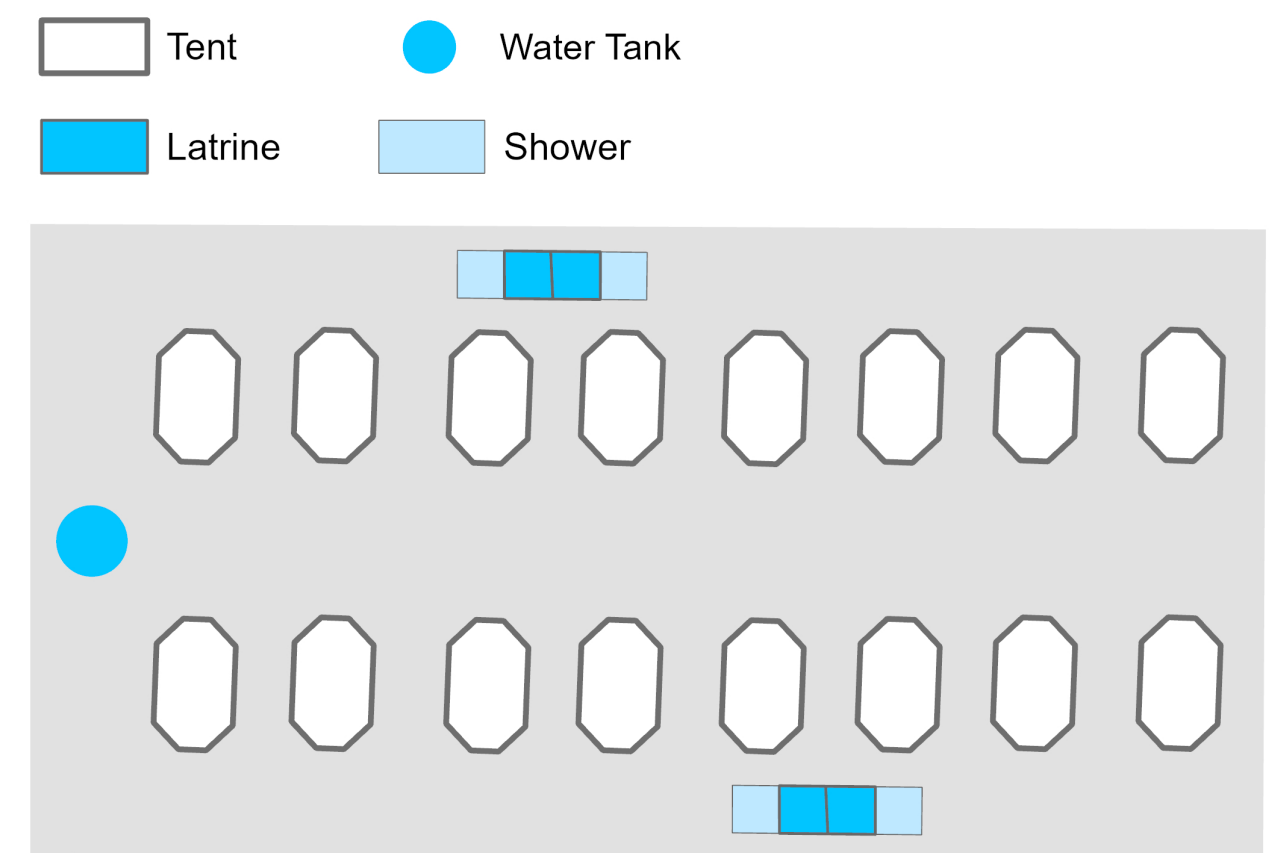




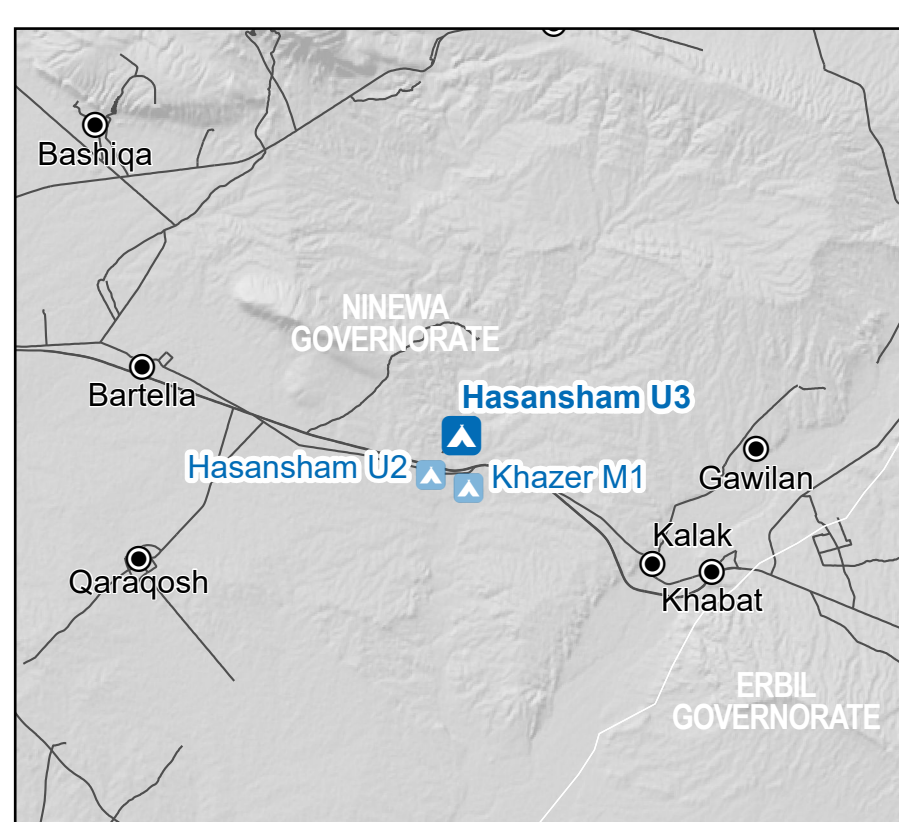
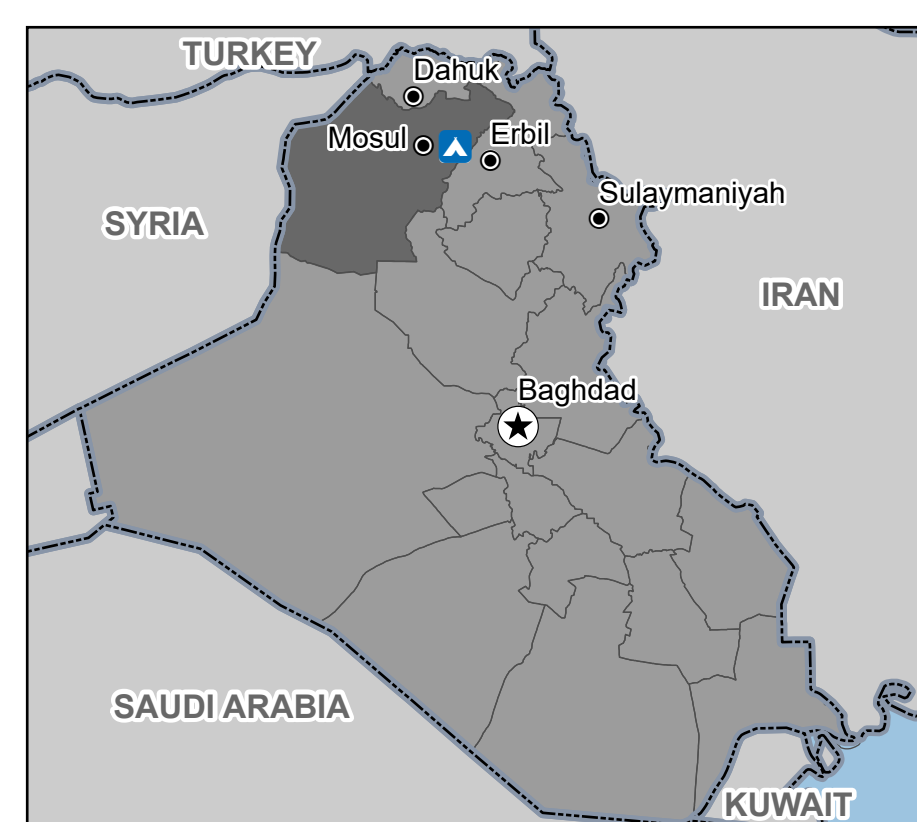
### Layout of Single Block



**GPS Coordinates of Camp Location:**  
Longitude: 43°31'59.9"E  
(43.5333057)  
Latitude: 36°19'12.7"N  
(36.3201946)

Scale on A1: 1:2,000

0 90 180 Meters



### Camp Infrastructure

- Camp Delineation
- Fence
- Sector
- Blocks
- Closed
- Health
- Office
- Distribution
- Education
- Community Area
- Child Friendly Space
- Storage
- Mosque
- WASH Facility
- Entrance
- Health
- Office
- Bakery
- Shop
- Generator
- Latrine
- Water Tank
- Tap
- Paved Road

Thematic Data: 10/02/2020 - REACH  
Administrative boundaries: GADM, OCHA  
Satellite Imagery: WorldView-2 from 12/02/2020  
Copyright: ©2020, DigitalGlobe  
Source: US Department of State, Humanitarian Information Unit, NextView License  
Coordinate System: WGS 1984 UTM Zone 38N  
Contact: iraq@reach-initiative.org  
File: REACH\_IRQ\_Map\_IDP\_Hasansham\_U3\_11Aug2020  
Note: Data, designations and boundaries contained on this map are not warranted to be error-free and do not imply acceptance by the REACH partners, associates, donors mentioned on this map.