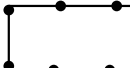
















Camp Infrastructure

-  Fence
-  Block (A1 - F5)
-  Health
-  Education
-  Child Friendly Space
-  WASH Facility
-  Storage
-  Entrance
-  Camp Management
-  Office
-  Shaded Area
-  Mosque
-  Water tank (7)
-  Borehole (1)
-  Generator

**GPS Coordinates  
of Camp Location**  
Longitude :45° 26' 55.56" E  
(45.44877°)  
Latitude: 34° 42' 20.175" N  
(34.7056°)

Thematic Data: 25/5/2017  
Administrative boundaries: GADM  
Satellite Imagery: WorldView-2 from 12/01/2018  
Copyright: ©2018, DigitalGlobe  
Source: US Department of State, Humanitarian  
Information Unit, NextViewLicense  
Projection:  
Contact : iraq@reach-initiative.org  
File:  
IRQ\_Map\_IDP\_Tazade\_25Sep2018  
Note: Data, designations and boundaries  
contained on this map are not warranted to be  
error-free and do not imply acceptance by the  
REACH partners, associates or donors  
mentioned on this map.

