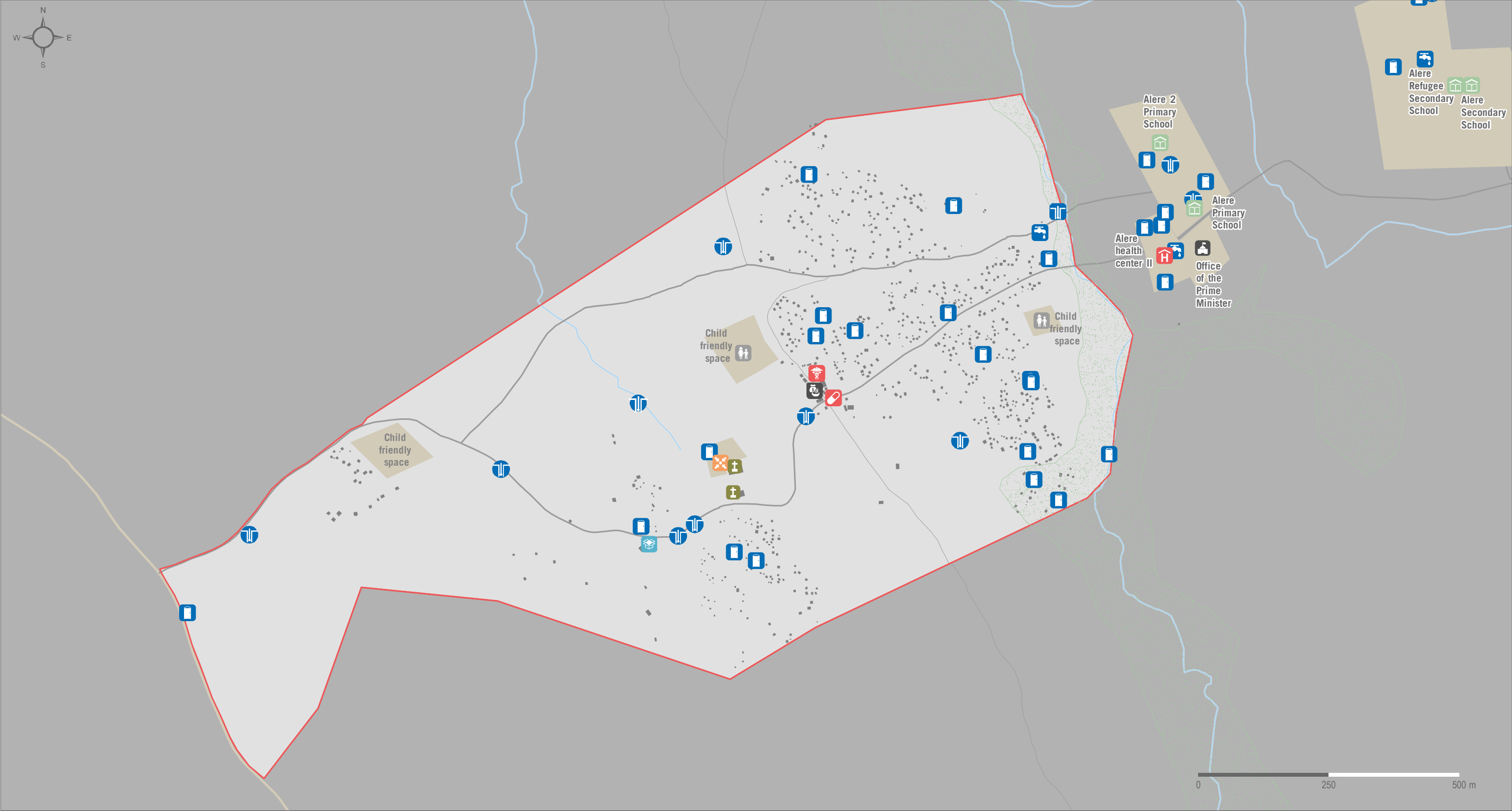


FACILITIES MAP - Alere Settlement - Adjumani District - Uganda

For Humanitarian Purposes Only
Production date: 24 October 2018



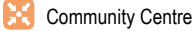
Facilities



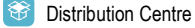
School



Child Friendly Space



Community Centre



Distribution Centre



Market



Health center



Pharmacy



Other health facility



Water tap



Handpump



Motorized borehole



Latrine



Church



Office of the Prime Minister



Building / shelter



Main facility area



Refugee settlement



Wetland

Roads



Main Road



Other road



River

Data sources:

Administrative boundaries: UBOS;
Natural features: © OpenStreetMap contributors, UNHCR;
Roads: © OpenStreetMap contributors, UNHCR;
Settlement boundaries and infrastructures: © OpenStreetMap contributors, REACH Initiative, UNHCR;
Coordinate System: WGS 1984 UTM Zone 36N
Projection: Transverse Mercator

Note: Data, designations and boundaries contained on this map are not warranted to be error-free and do not imply acceptance by the REACH partners, associates, donors or any other stakeholder mentioned on this map.

File: REACH_UGA_Map_Alere Facilities_24OCT2018_A3

Contact: uganda@reach-initiative.org



Funded by
European Union
Civil Protection and
Humanitarian Aid