















- |   |  |  |
|---|--|--|
| <b>Water Points</b>   | <b>Water Tanks</b>   |  Secondary         |
|  Borehole      |  T45                | <b>Camp Features</b>   |
|  Tapstand      |  5,000 L            |  Camp Boundary     |
|  Gate Valve    |  2,000 L            |  Compound Boundary |
| <b>Handpumps</b>  | <b>Pipe System</b>   |  Road              |
|  Handpump      |  Primary            |  |
|  Blue Handpump |  Primary (Inactive) |  |

Data sources: roads: PAE (2015); Basemap: administrative units, hydrology: OCHA COD; Esri; All other features: REACH (2015).

Coordinate System: GCS WGS 1984  
Contact: reach.mapping@impact-initiatives.org

Note: Data, designations and boundaries contained on this map are not warranted to be error-free and do not imply acceptance by the REACH partners, associates, donors or any other stakeholder mentioned on this map.

File: REACH\_SSD\_Map\_Gendrassa\_CAMP\_WaterInfrastructure\_23JUL2015\_A3