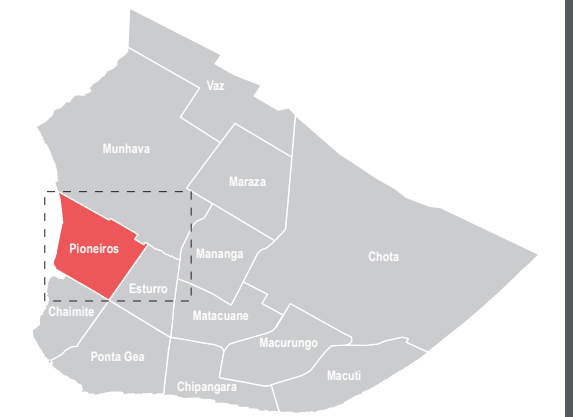
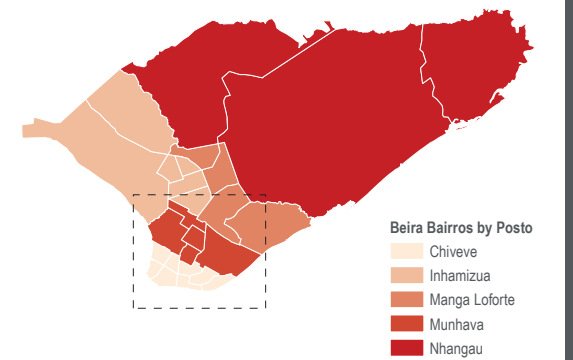


MOZAMBIQUE - Beira City

Pioneiros - Structural Damage by Construction Typology - As of 26 March

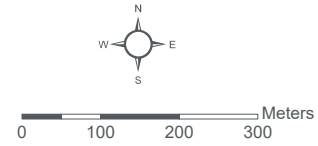


Damaged buildings by construction typology and zone***		Zone							Total
		1	2	3	4	5	6	7	
Structure	Blocks (precarious)	0	0	0	0	0	0	0	0
	Blocks (strong)	0	0	3	0	0	0	0	3
	Pau e pique/bamboo	0	0	0	0	26	0	0	0
	Mud	0	0	0	0	0	0	0	0
	Multi-story	0	90	86	0	3	44	1	175
Roof	Warehouse	0	134	2	30	0	0	57	136
	Asbestos	0	179	68	23	3	0	35	247
	Metal sheeting	0	45	23	8	26	0	23	67
	Tiles	0	0	0	0	0	0	0	0
	Cement	0	0	0	0	0	0	0	0
	Grass/plastic	0	0	0	0	0	0	0	0

Data sources:
Damage sites - UNOSAT-REACH
Beira Bairros - INGC
Bairros Delineation - REACH
Administrative Boundaries (0-3) - OCHA
Satellite Imagery: WorldView-2 from 26 March 2019
Copyright: ©DigitalGlobe 2019
Source: US Dept of State Humanitarian Information Unit, NextView License

Legend

- Damaged Buildings
- Bairros



Coordinate System: GCS WGS 1984
File: MOZ_Map_Cycloneldai_Beira_DamageByType_Pioneiros_30APR2019
Contact: reach.mapping@impact-initiatives.org

Note: Data, designations and boundaries contained on this map are not warranted to be error-free and do not imply acceptance by the REACH partners, associated, donors mentioned on this map.