













# KRI - Duhok Governorate - Bajid Kandala











## General Infrastructure – As of 24 September 2014

 Camp Delineation

**Camp Infrastructure**

-  Entrance
-  Health
-  Security
-  Office
-  Community Kitchen
-  Shop
-  Fuel Tank
-  Parking
-  Borehole
-  Latrine
-  Water Tank

**Facility Type**

-  Registration
-  Office
-  Health
-  Education
-  CFS/YFS
-  Services
-  Security
-  Storage
-  Fence
-  Bajid Kandela 2



Thematic Data: 07/08/2014 - REACH  
Administrative boundaries: GADM  
Background imagery:  
02/14/2014 DigitalGlobe  
Projection: WGS 1984 UTM Zone 38N  
Contact : [iraq@reach-initiative.org](mailto:iraq@reach-initiative.org)  
File:

Note: Data, designations and boundaries contained on this map are not warranted to be error-free and do not imply acceptance by the REACH partners, associates or donors mentioned on this map.

