

# From Response to Resilience in Maiduguri

## Phase 1: Neighbourhood Delineation

Nigeria, December 2019



**IMPACT** Shaping practices  
Influencing policies  
Impacting lives

### AGORA

AGORA, a joint initiative of ACTED and IMPACT Initiatives, was founded in 2016. AGORA promotes efficient, inclusive and integrated local planning, aid response and service delivery in contexts of crisis through applying settlement-based processes and tools.

### From Response to Resilience Project

The project is implemented by a consortium comprising of International Rescue Committee (IRC), ACTED, and IMPACT. This Phase 1 conducted by IMPACT will inform in which communities ACTED and IRC will implement their activities. Those activities involve 1) community fora on the neighbourhood and city level, 2) capacity development for decision makers and first responders, and 3) resilience plans for the three targeted neighbourhoods.

### Assessment coverage

The selection of neighbourhoods of the city of Maiduguri was based on secondary data review. The main criteria included the proximity of Internally Displaced People (IDP) settlements (250m and 500m buffer) and geospatial information of the 2018 cholera outbreak (400m and 800m radius).

### Methodology

Guided GPS-tracked walks around the neighbourhood boundaries were conducted with traditional leaders, to reflect the communities' perceived boundaries rather than administrative boundaries.

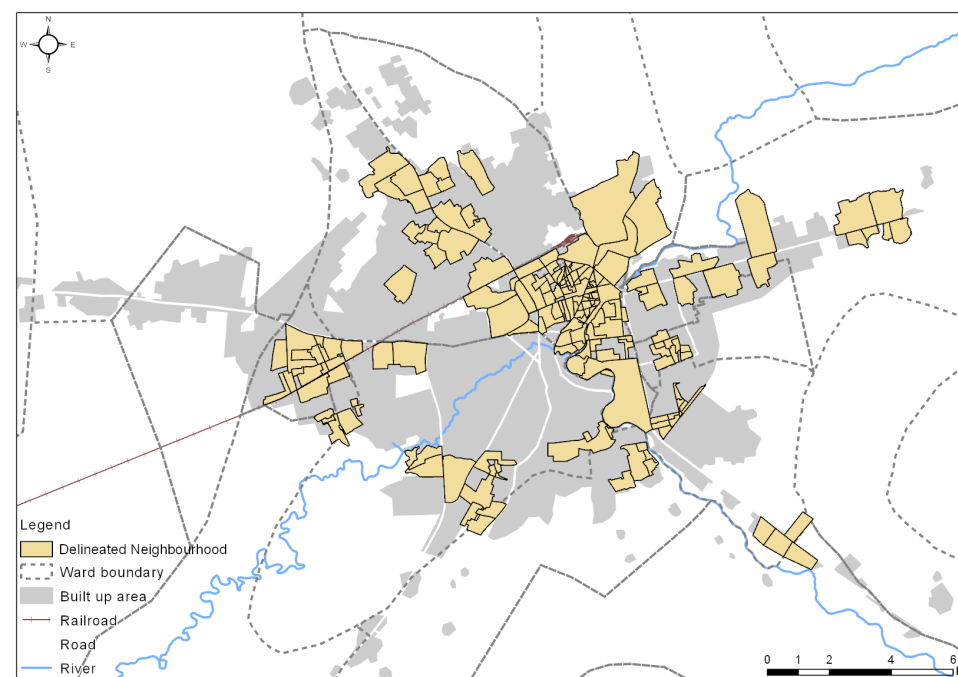
Key Informant Interviews (KIIs) were conducted with traditional leaders (bulamas) to collect information on selected neighbourhood characteristics.

Data collection was done from 5 to 28 of November 2019 with a follow-up on 9 - 10 December 2019 in some neighbourhoods by teams of 8 enumerators supervised by one senior field officer and two field officers.



### Assessment coverage

Map 1: Assessed neighbourhoods



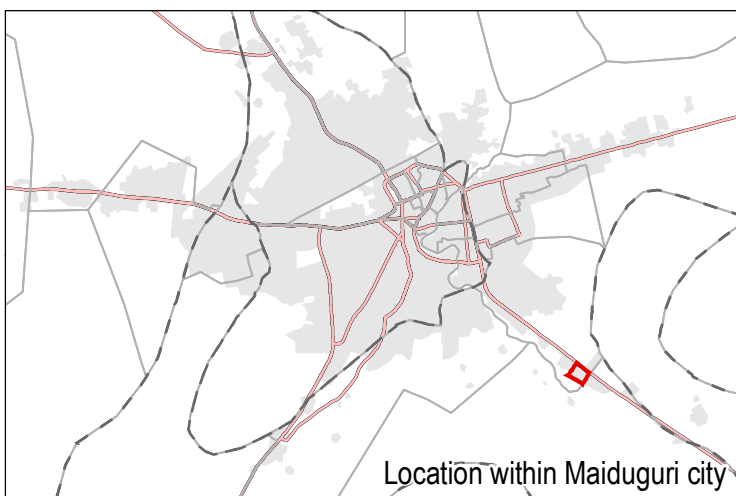
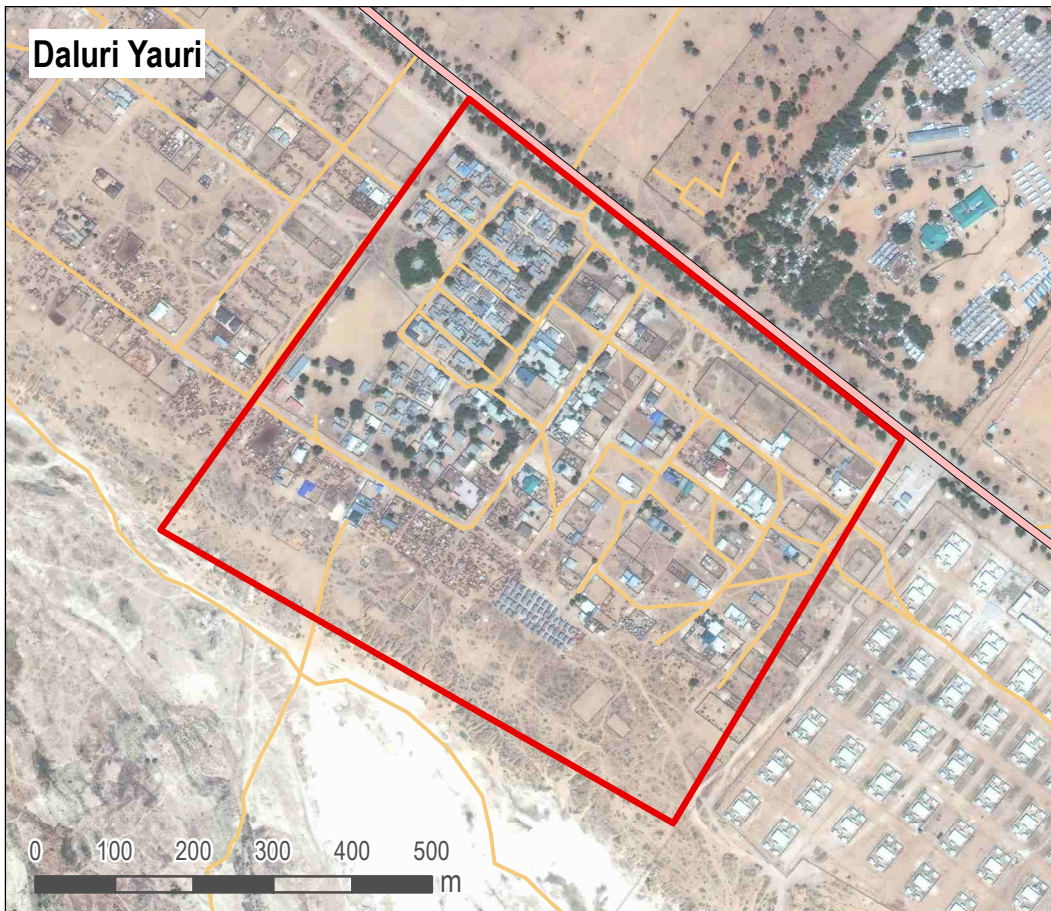
[Link](#) to Terms of Reference

[Link](#) to Methodology Note Phase 1

For more detailed information regarding research design of Phase 1 see Annex 1.

IMPACT Initiatives is a leading Geneva-based think-and-do tank that works to improve the effectiveness and impact of humanitarian, stabilisation and development action through data, partnerships and capacity building programmes.

Daluri Yauri



- Neighbourhood
- LGA boundary
- Ward boundary
- Main road
- Secondary road
- Maiduguri footprint

Data sources:  
Administrative boundaries: OCHA / HDX  
Footprint of Maiduguri: REACH  
Neighbourhood boundaries: AGORA

Coordinate system: WGS 1984

Location within Maiduguri city

### GENERAL

**LGA:** Jere

**Ward:** Alau

**Number of households:** 1500

**Number of IDP households:** 800

**IDP Locations:** Informal site

### SERVICES

**Services available to population:**

Health services

Nutrition services

Education services

Market

Enough water within the neighbourhood

**Services not available to population:**

Public latrines

### HAZARDS

**Based on events reportedly experienced within the year prior to data collection**

**Natural hazards:**

None

**Impact** as perceived by KIs:

**Man-made hazards:**

None

**Impact** as perceived by KIs:

### ACTORS

**Actors active in the neighbourhood:**

CSO

No.: 1

Satellite Imagery: WorldView-2 from 18 March 2018  
Copyright: © 2019, DigitalGlobe  
Source: US Department of State, Humanitarian Information Unit, NextView Licence

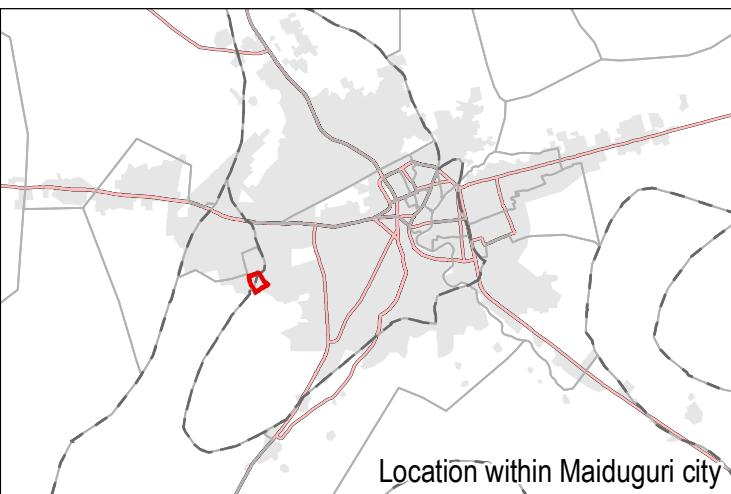
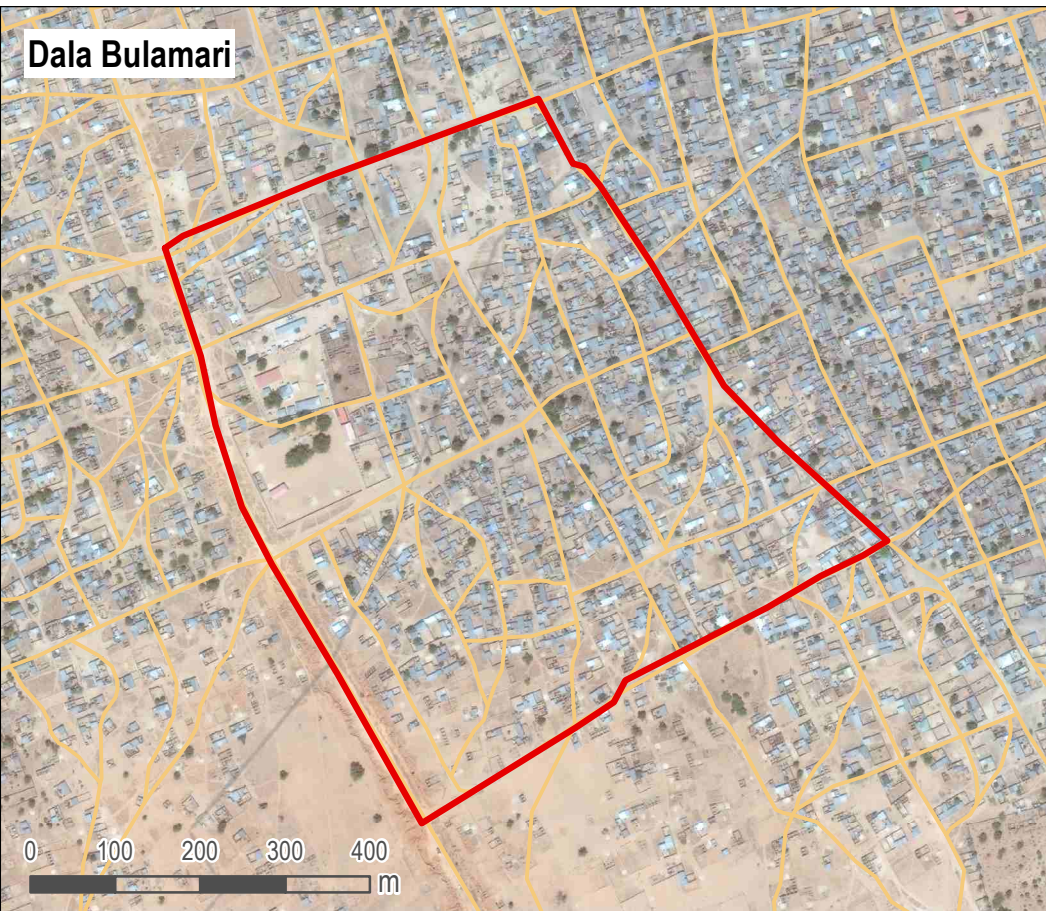
Note: Data, designations and boundaries contained on this map are not warranted to be error-free and do not imply acceptance by the AGORA partners, associates, donors mentioned on this map.

Project in collaboration with:



Funded by  
European Union  
Civil Protection and  
Humanitarian Aid





- Neighbourhood
- LGA boundary
- Ward boundary
- Main road
- Secondary road
- Maiduguri footprint

Data sources:  
Administrative boundaries: OCHA / HDX  
Footprint of Maiduguri: REACH  
Neighbourhood boundaries: AGORA

Coordinate system: WGS 1984

### GENERAL

**LGA:** Jere

**Ward:** Dala

**Number of households:** 300

**Number of IDP households:** 120

**IDP Locations:** Informal site, Integrated with host community

### SERVICES

**Services available to population:**  
None

**Services not available to population:**  
Health services  
Nutrition services  
Education services  
Market  
Enough water within the neighbourhood  
Public latrines

### HAZARDS

**Based on events reportedly experienced within the year prior to data collection**

**Natural hazards:**  
None

**Impact as perceived by KIs:**

**Man-made hazards:**  
Fire

**Impact as perceived by KIs:**  
Moderate impact

### ACTORS

**Actors active in the neighbourhood:**  
None

No.: 2

Satellite Imagery: WorldView-2 from 18 March 2018  
Copyright: © 2019, DigitalGlobe  
Source: US Department of State, Humanitarian Information Unit, NextView Licence

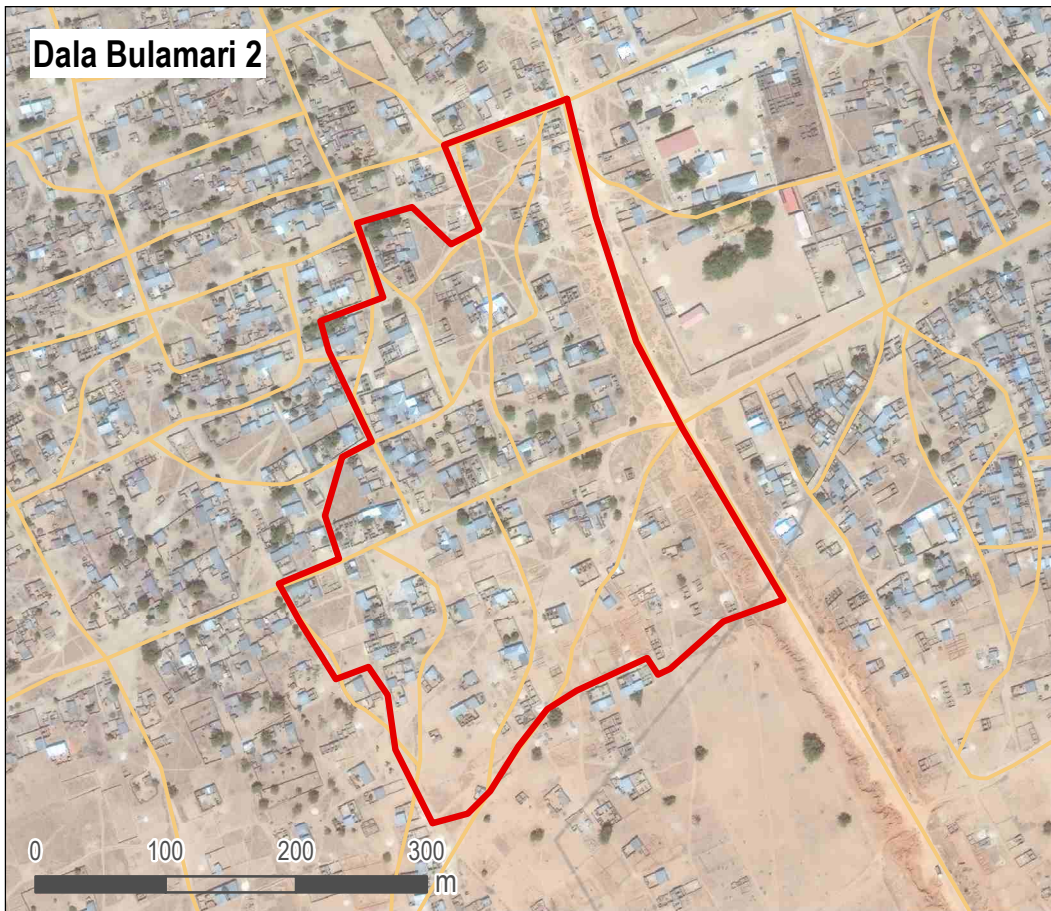
Note: Data, designations and boundaries contained on this map are not warranted to be error-free and do not imply acceptance by the AGORA partners, associates, donors mentioned on this map.

Project in collaboration with:



Funded by  
European Union  
Civil Protection and  
Humanitarian Aid

Dala Bulamari 2



- Neighbourhood
- LGA boundary
- Ward boundary
- Main road
- Secondary road
- Maiduguri footprint

Data sources:  
Administrative boundaries: OCHA / HDX  
Footprint of Maiduguri: REACH  
Neighbourhood boundaries: AGORA

Coordinate system: WGS 1984

Location within Maiduguri city

#### GENERAL

**LGA:** Jere

**Ward:** Dala

**Number of households:** 500

**Number of IDP households:** 100

**IDP Locations:** Informal site, Integrated with host community

#### SERVICES

**Services available to population:**

Public latrines

**Services not available to population:**

Health services

Nutrition services

Education services

Market

Enough water within the neighbourhood

#### HAZARDS

**Based on events reportedly experienced within the year prior to data collection**

**Natural hazards:**

None

**Impact as perceived by KIs:**

**Man-made hazards:**

Armed attack

**Impact as perceived by KIs:**

Low impact

#### ACTORS

**Actors active in the neighbourhood:**

None

No.: 3

Satellite Imagery: WorldView-2 from 18 March 2018  
Copyright: © 2019, DigitalGlobe  
Source: US Department of State, Humanitarian Information Unit, NextView Licence

Note: Data, designations and boundaries contained on this map are not warranted to be error-free and do not imply acceptance by the AGORA partners, associates, donors mentioned on this map.

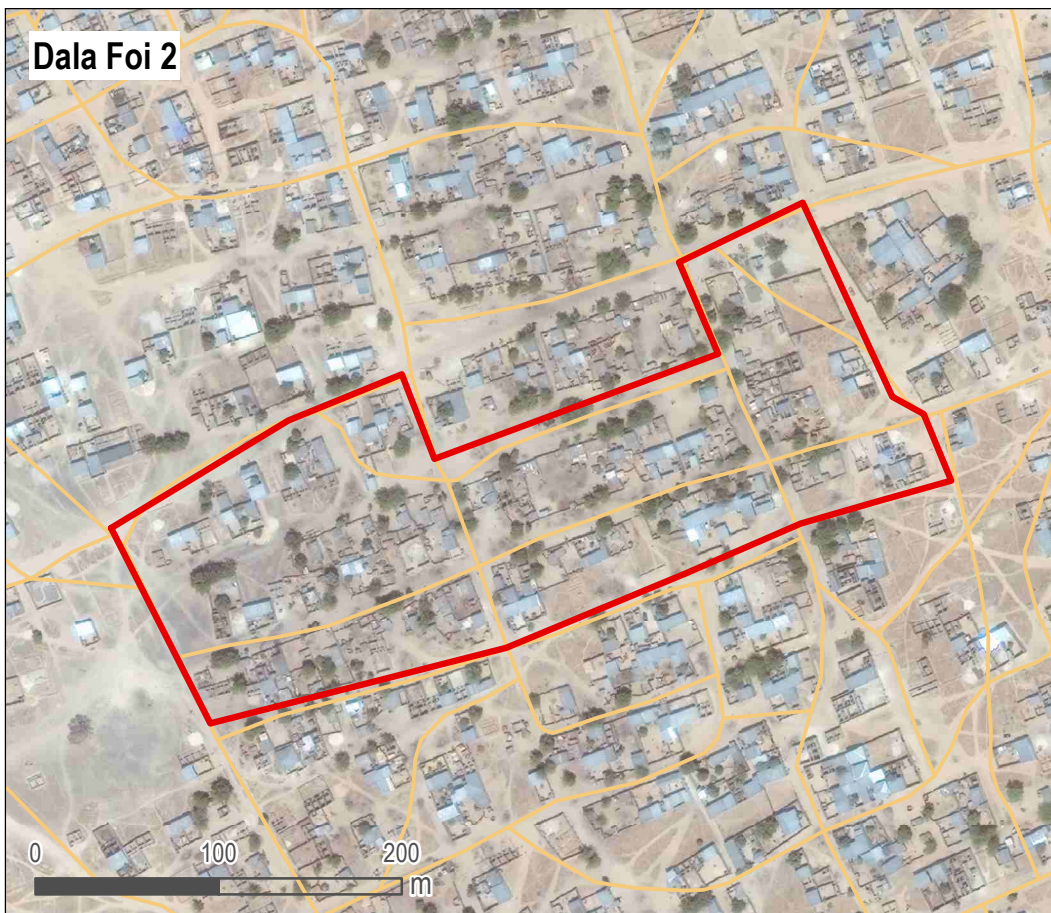
Project in collaboration with:



Funded by  
European Union  
Civil Protection and  
Humanitarian Aid



Dala Foi 2



- Neighbourhood
- LGA boundary
- Ward boundary
- Main road
- Secondary road
- Maiduguri footprint

Data sources:  
Administrative boundaries: OCHA / HDX  
Footprint of Maiduguri: REACH  
Neighbourhood boundaries: AGORA

Coordinate system: WGS 1984

### GENERAL

**LGA:** Jere

**Ward:** Dala

**Number of households:** 500

**Number of IDP households:** 50

**IDP Locations:** Informal site, Integrated with host community

### SERVICES

**Services available to population:**

Health services

Nutrition services

Market

Enough water within the neighbourhood

**Services not available to population:**

Education services

Public latrines

### HAZARDS

**Based on events reportedly experienced within the year prior to data collection**

**Natural hazards:**

Flood

Disease outbreaks

**Impact as perceived by KIs:**

Low impact

Low impact

**Man-made hazards:**

Explosion

Armed attack

**Impact as perceived by KIs:**

Low impact

Low impact

### ACTORS

**Actors active in the neighbourhood:**

NGO

No.: 4

Satellite Imagery: WorldView-2 from 18 March 2018  
Copyright: © 2019, DigitalGlobe  
Source: US Department of State, Humanitarian Information Unit, NextView Licence

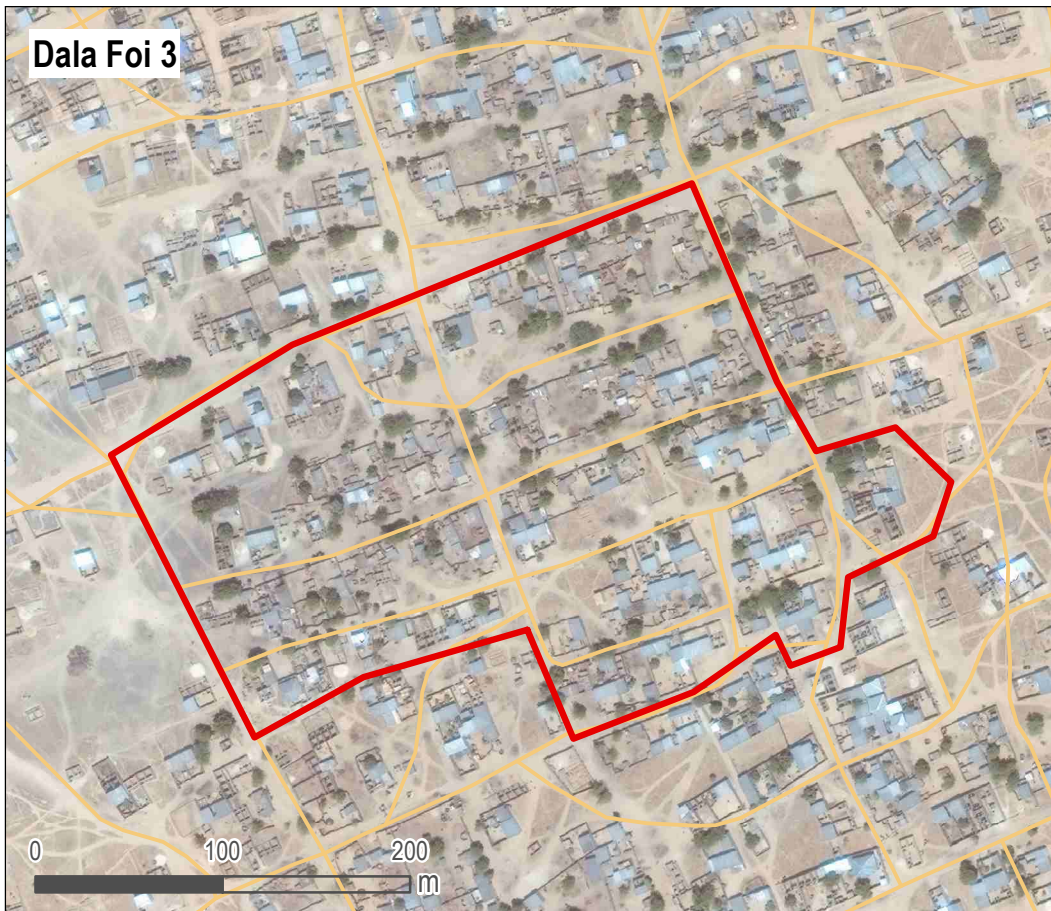
Note: Data, designations and boundaries contained on this map are not warranted to be error-free and do not imply acceptance by the AGORA partners, associates, donors mentioned on this map.

Project in collaboration with:



Funded by  
European Union  
Civil Protection and  
Humanitarian Aid

Dala Foi 3



- Neighbourhood
- LGA boundary
- Ward boundary
- Main road
- Secondary road
- Maiduguri footprint

Data sources:  
Administrative boundaries: OCHA / HDX  
Footprint of Maiduguri: REACH  
Neighbourhood boundaries: AGORA

Coordinate system: WGS 1984

Location within Maiduguri city

### GENERAL

**LGA:** Jere

**Ward:** Dala

**Number of households:** 1000

**Number of IDP households:** 400

**IDP Locations:** Formal camp, Integrated with host community

### SERVICES

**Services available to population:**

Nutrition services

Education services

Market

Enough water within the neighbourhood

**Services not available to population:**

Health services

Public latrines

### HAZARDS

Based on events reportedly experienced within the year prior to data collection

**Natural hazards:**

Flood

Disease outbreaks

**Impact** as perceived by KIs:

Moderate impact

Moderate impact

**Man-made hazards:**

Electricity blackout

Armed attack

**Impact** as perceived by KIs:

Moderate impact

Low impact

### ACTORS

**Actors active in the neighbourhood:**

None

No.: 5

Satellite Imagery: WorldView-2 from 18 March 2018  
Copyright: © 2019, DigitalGlobe  
Source: US Department of State, Humanitarian Information Unit, NextView Licence

Note: Data, designations and boundaries contained on this map are not warranted to be error-free and do not imply acceptance by the AGORA partners, associates, donors mentioned on this map.

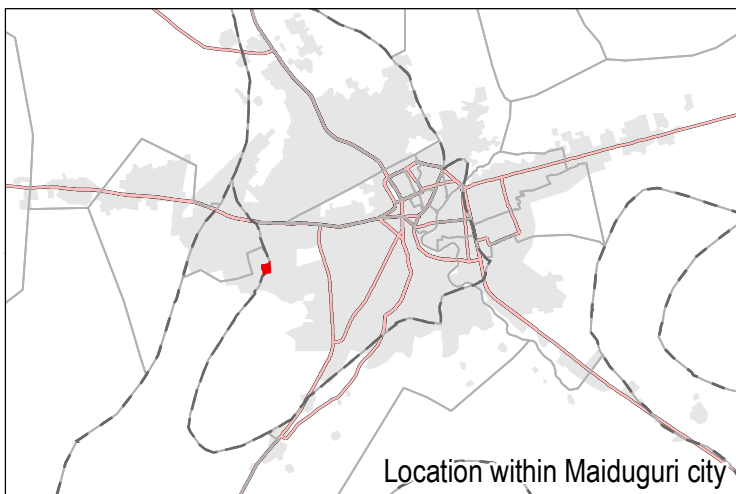
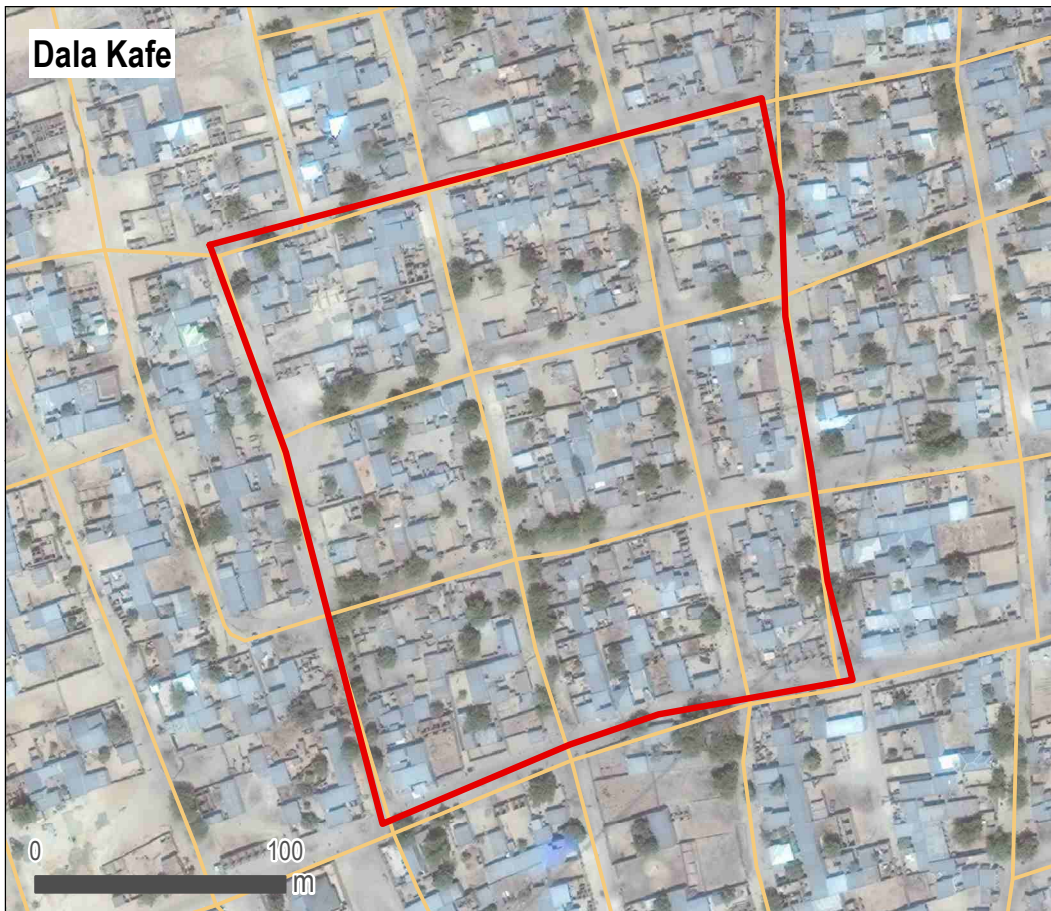
Project in collaboration with:



Funded by  
European Union  
Civil Protection and  
Humanitarian Aid



Dala Kafe



- Neighbourhood
- LGA boundary
- Ward boundary
- Main road
- Secondary road
- Maiduguri footprint

Data sources:  
Administrative boundaries: OCHA / HDX  
Footprint of Maiduguri: REACH  
Neighbourhood boundaries: AGORA

Coordinate system: WGS 1984

Location within Maiduguri city

### GENERAL

**LGA:** Jere

**Ward:** Dala

**Number of households:** 2000

**Number of IDP households:** 100

**IDP Locations:** Informal site, Integrated with host community

### SERVICES

**Services available to population:**

Market

Enough water within the neighbourhood

**Services not available to population:**

Health services

Nutrition services

Education services

Public latrines

### HAZARDS

Based on events reportedly experienced within the year prior to data collection

**Natural hazards:**

Disease outbreaks

**Impact** as perceived by KIs:

Low impact

**Man-made hazards:**

Fire

**Impact** as perceived by KIs:

High impact

### ACTORS

**Actors active in the neighbourhood:**

NGO

No.: 6

Satellite Imagery: WorldView-2 from 18 March 2018  
Copyright: © 2019, DigitalGlobe  
Source: US Department of State, Humanitarian Information Unit, NextView Licence

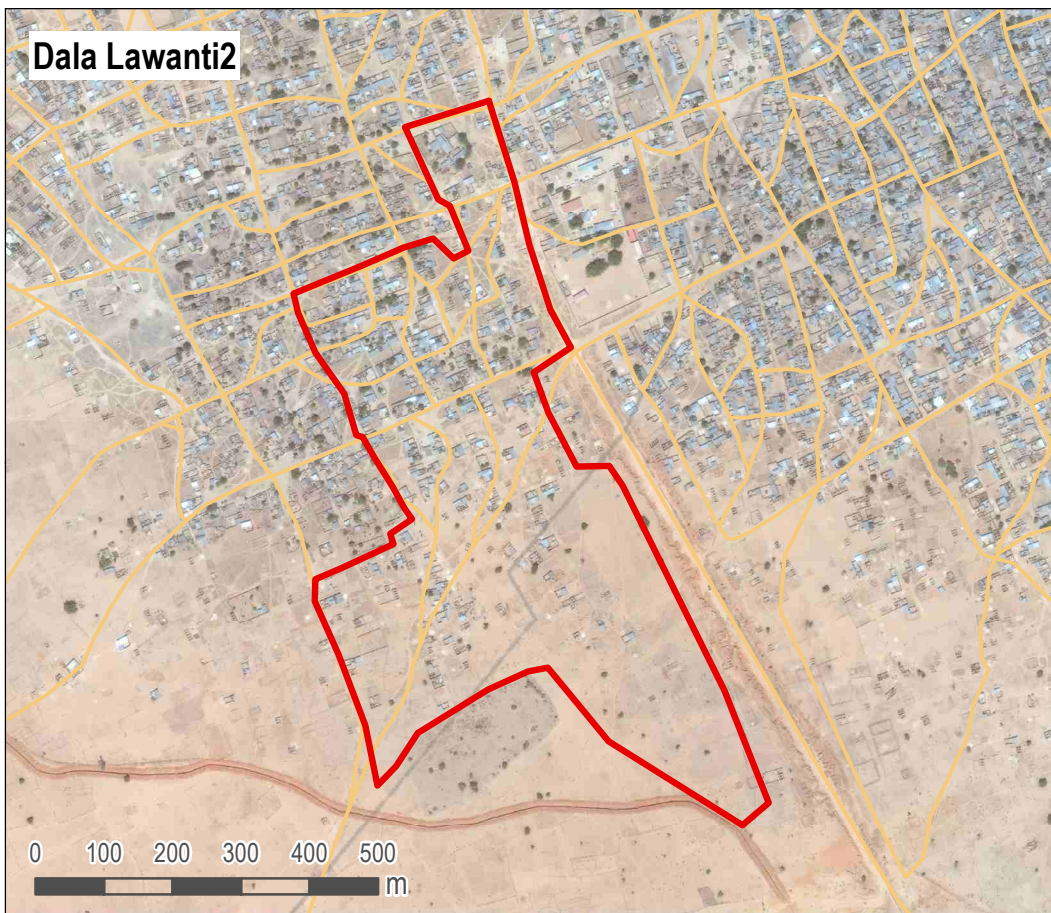
Note: Data, designations and boundaries contained on this map are not warranted to be error-free and do not imply acceptance by the AGORA partners, associates, donors mentioned on this map.

Project in collaboration with:



Funded by  
European Union  
Civil Protection and  
Humanitarian Aid

Dala Lawanti2



- Neighbourhood
- LGA boundary
- Ward boundary
- Main road
- Secondary road
- Maiduguri footprint

Data sources:  
Administrative boundaries: OCHA / HDX  
Footprint of Maiduguri: REACH  
Neighbourhood boundaries: AGORA

Coordinate system: WGS 1984

Location within Maiduguri city

#### GENERAL

**LGA:** Jere

**Ward:** Dala

**Number of households:** 500

**Number of IDP households:** 50

**IDP Locations:** Integrated with host community

#### SERVICES

**Services available to population:**

Nutrition services

Market

**Services not available to population:**

Health services

Education services

Enough water within the neighbourhood

Public latrines

#### HAZARDS

**Based on events reportedly experienced within the year prior to data collection**

**Natural hazards:**

None

**Impact** as perceived by KIs:

**Man-made hazards:**

None

**Impact** as perceived by KIs:

#### ACTORS

**Actors active in the neighbourhood:**

NGO

State agency

No.: 9

Satellite Imagery: WorldView-2 from 18 March 2018  
Copyright: © 2019, DigitalGlobe  
Source: US Department of State, Humanitarian Information Unit, NextView Licence

Note: Data, designations and boundaries contained on this map are not warranted to be error-free and do not imply acceptance by the AGORA partners, associates, donors mentioned on this map.

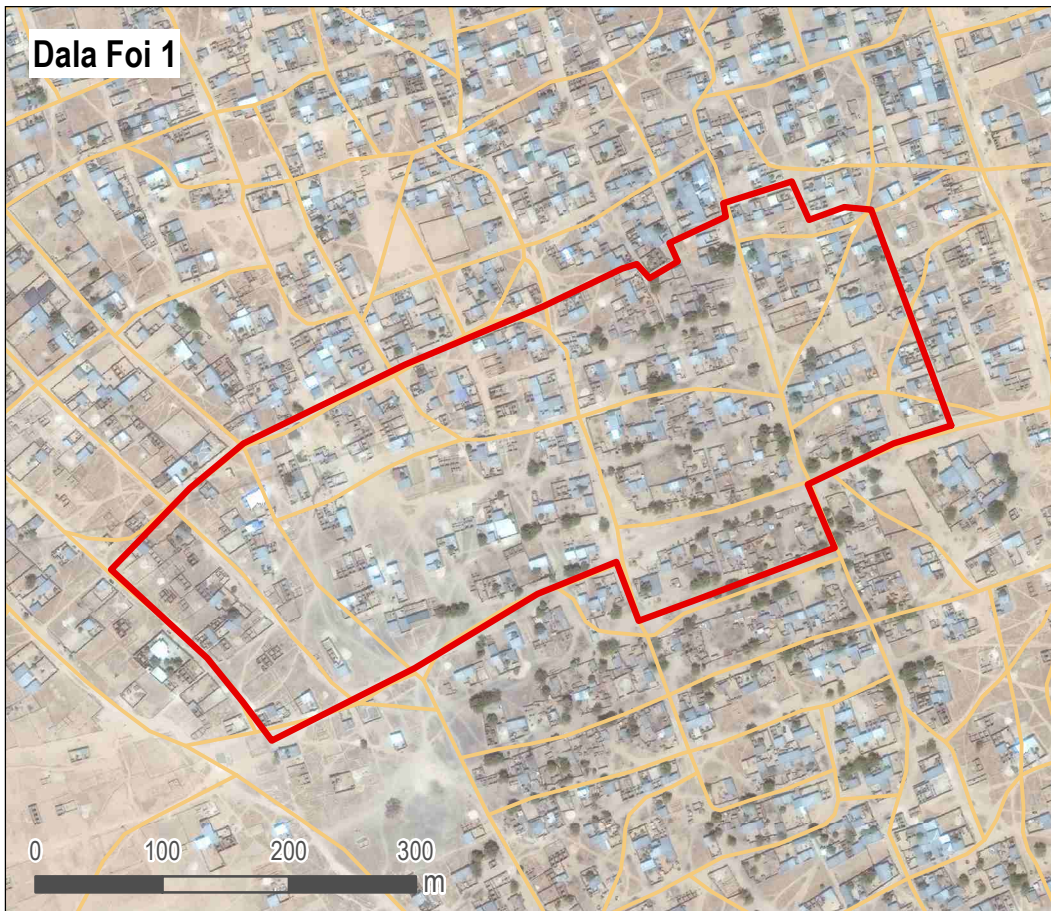
Project in collaboration with:



Funded by  
European Union  
Civil Protection and  
Humanitarian Aid



Dala Foi 1



- Neighbourhood
- LGA boundary
- Ward boundary
- Main road
- Secondary road
- Maiduguri footprint

Data sources:  
Administrative boundaries: OCHA / HDX  
Footprint of Maiduguri: REACH  
Neighbourhood boundaries: AGORA

Coordinate system: WGS 1984

Location within Maiduguri city

#### GENERAL

**LGA:** Jere

**Ward:** Dala

**Number of households:** 700

**Number of IDP households:** 55

**IDP Locations:** Informal site, Integrated with host community

#### SERVICES

**Services available to population:**

Nutrition services

**Services not available to population:**

Health services

Education services

Market

Enough water within the neighbourhood

Public latrines

#### HAZARDS

**Based on events reportedly experienced within the year prior to data collection**

**Natural hazards:**

Flood

**Impact** as perceived by KIs:

Low impact

**Man-made hazards:**

Armed attack

**Impact** as perceived by KIs:

Moderate impact

#### ACTORS

**Actors active in the neighbourhood:**

None

No.: 10

Satellite Imagery: WorldView-2 from 18 March 2018  
Copyright: © 2019, DigitalGlobe  
Source: US Department of State, Humanitarian Information Unit, NextView Licence

Note: Data, designations and boundaries contained on this map are not warranted to be error-free and do not imply acceptance by the AGORA partners, associates, donors mentioned on this map.

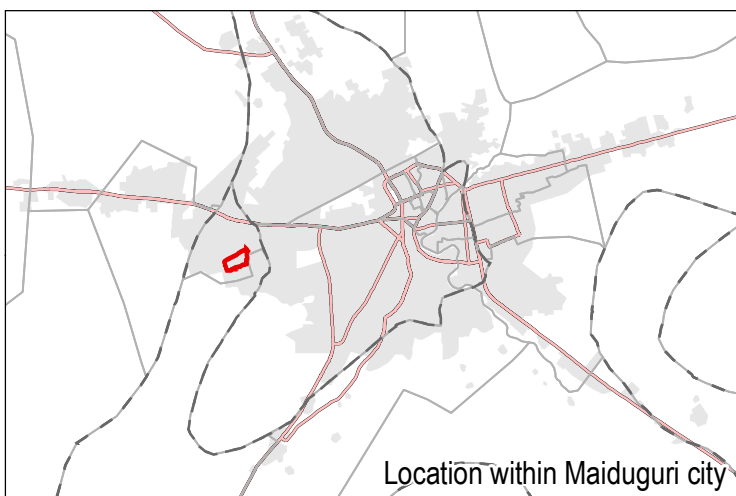
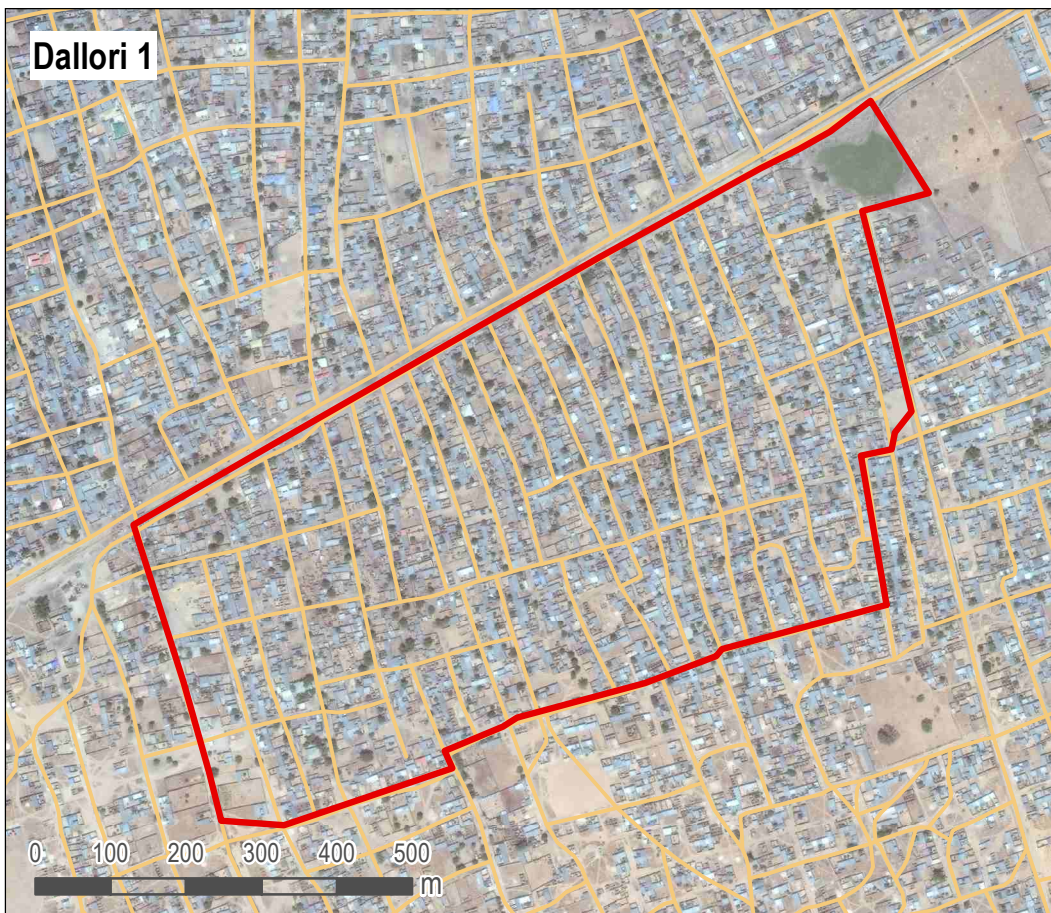
Project in collaboration with:



Funded by  
European Union  
Civil Protection and  
Humanitarian Aid



Dallori 1



- Neighbourhood
- LGA boundary
- Ward boundary
- Main road
- Secondary road
- Maiduguri footprint

Data sources:  
Administrative boundaries: OCHA / HDX  
Footprint of Maiduguri: REACH  
Neighbourhood boundaries: AGORA

Coordinate system: WGS 1984

#### GENERAL

**LGA:** Jere

**Ward:** Dala

**Number of households:** 3200

**Number of IDP households:** 350

**IDP Locations:** Informal site, Integrated with host community

#### SERVICES

**Services available to population:**

Health services  
Nutrition services  
Education services  
Market  
Public latrines

**Services not available to population:**

Enough water within the neighbourhood

#### HAZARDS

**Based on events reportedly experienced within the year prior to data collection**

**Natural hazards:**

None

**Impact as perceived by KIs:**

**Man-made hazards:**

Armed attack

**Impact as perceived by KIs:**

Low impact

#### ACTORS

**Actors active in the neighbourhood:**

None

No.: 11

Satellite Imagery: WorldView-2 from 18 March 2018  
Copyright: © 2019, DigitalGlobe  
Source: US Department of State, Humanitarian Information Unit, NextView Licence

*Note: Data, designations and boundaries contained on this map are not warranted to be error-free and do not imply acceptance by the AGORA partners, associates, donors mentioned on this map.*

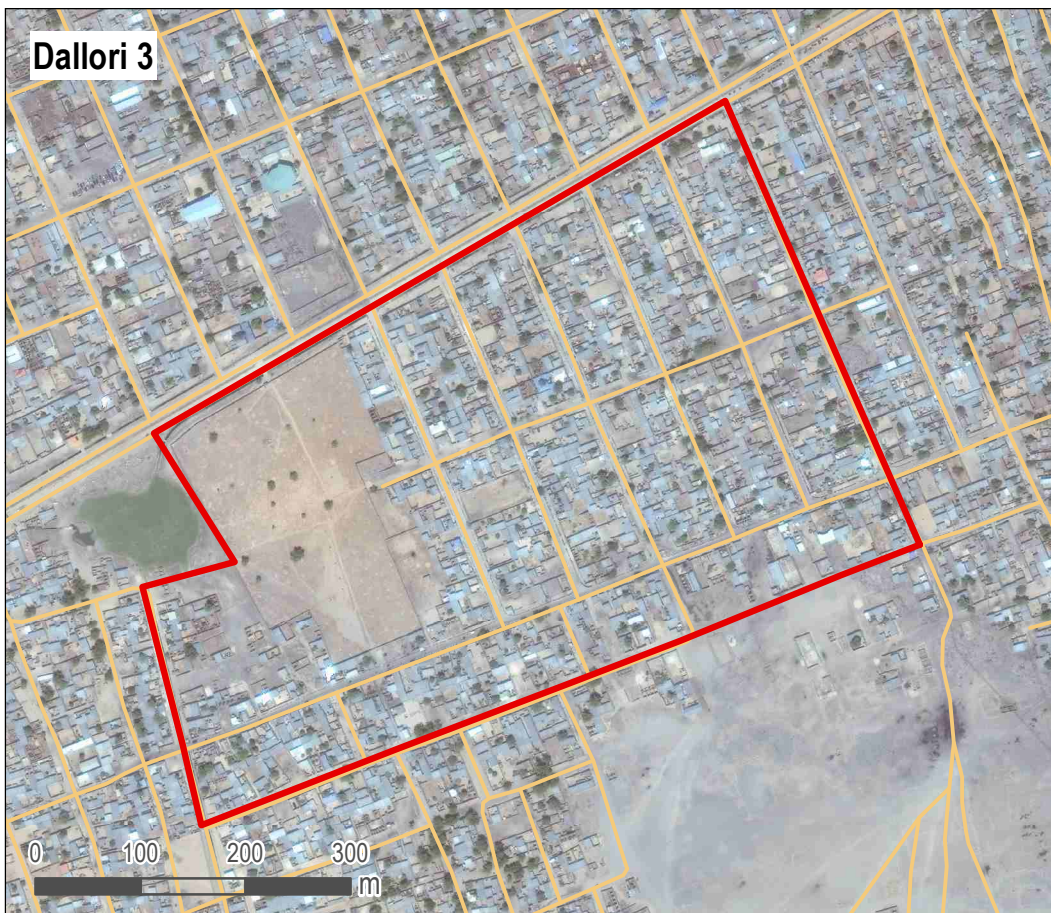
Project in collaboration with:



Funded by  
European Union  
Civil Protection and  
Humanitarian Aid



Dallori 3



- Neighbourhood
- LGA boundary
- Ward boundary
- Main road
- Secondary road
- Maiduguri footprint

Data sources:  
Administrative boundaries: OCHA / HDX  
Footprint of Maiduguri: REACH  
Neighbourhood boundaries: AGORA

Coordinate system: WGS 1984

Location within Maiduguri city

### GENERAL

**LGA:** Jere

**Ward:** Dala

**Number of households:** 700

**Number of IDP households:** 150

**IDP Locations:** Informal site

### SERVICES

**Services available to population:**

Health services

Nutrition services

Education services

Market

Enough water within the neighbourhood

**Services not available to population:**

Public latrines

### HAZARDS

**Based on events reportedly experienced within the year prior to data collection**

**Natural hazards:**

Flood

**Impact** as perceived by KIs:

Moderate impact

**Man-made hazards:**

None

**Impact** as perceived by KIs:

### ACTORS

**Actors active in the neighbourhood:**

None

No.: 12

Satellite Imagery: WorldView-2 from 18 March 2018  
Copyright: © 2019, DigitalGlobe  
Source: US Department of State, Humanitarian Information Unit, NextView Licence

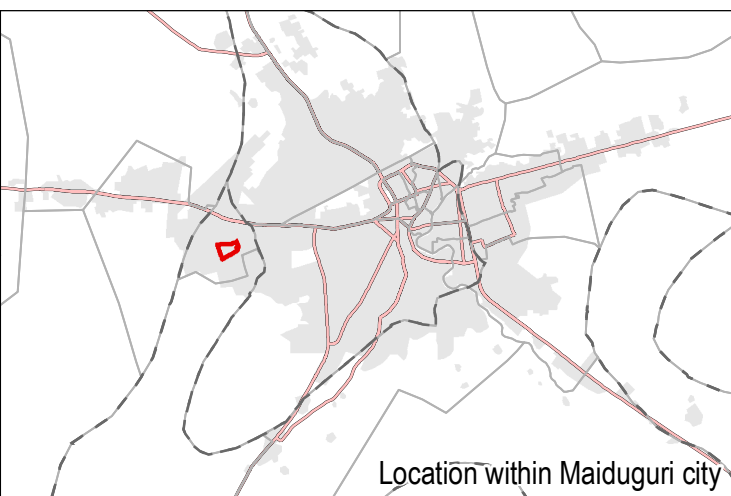
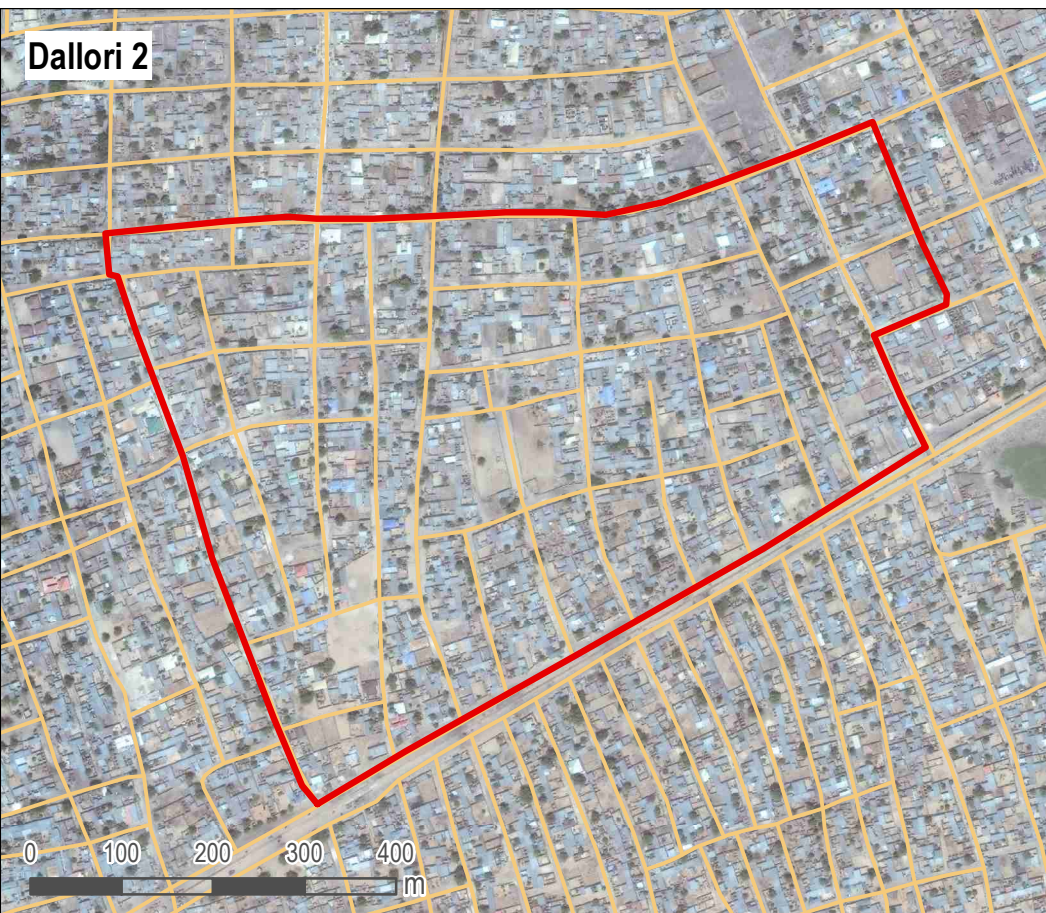
Note: Data, designations and boundaries contained on this map are not warranted to be error-free and do not imply acceptance by the AGORA partners, associates, donors mentioned on this map.

Project in collaboration with:



Funded by  
European Union  
Civil Protection and  
Humanitarian Aid





- Neighbourhood
- LGA boundary
- Ward boundary
- Main road
- Secondary road
- Maiduguri footprint

Data sources:  
Administrative boundaries: OCHA / HDX  
Footprint of Maiduguri: REACH  
Neighbourhood boundaries: AGORA

Coordinate system: WGS 1984

Location within Maiduguri city

### GENERAL

**LGA:** Jere

**Ward:** Dala

**Number of households:** 850

**Number of IDP households:** 170

**IDP Locations:** Informal site, Integrated with host community

### SERVICES

**Services available to population:**

Health services

Nutrition services

Education services

Market

Enough water within the neighbourhood

Public latrines

**Services not available to population:**

### HAZARDS

**Based on events reportedly experienced within the year prior to data collection**

**Natural hazards:**

Flood

**Impact** as perceived by KIs:

No impact

**Man-made hazards:**

Armed attack

Fire

**Impact** as perceived by KIs:

Moderate impact

Low impact

### ACTORS

**Actors active in the neighbourhood:**

None

No.: 13

Satellite Imagery: WorldView-2 from 18 March 2018  
Copyright: © 2019, DigitalGlobe  
Source: US Department of State, Humanitarian Information Unit, NextView Licence

*Note: Data, designations and boundaries contained on this map are not warranted to be error-free and do not imply acceptance by the AGORA partners, associates, donors mentioned on this map.*

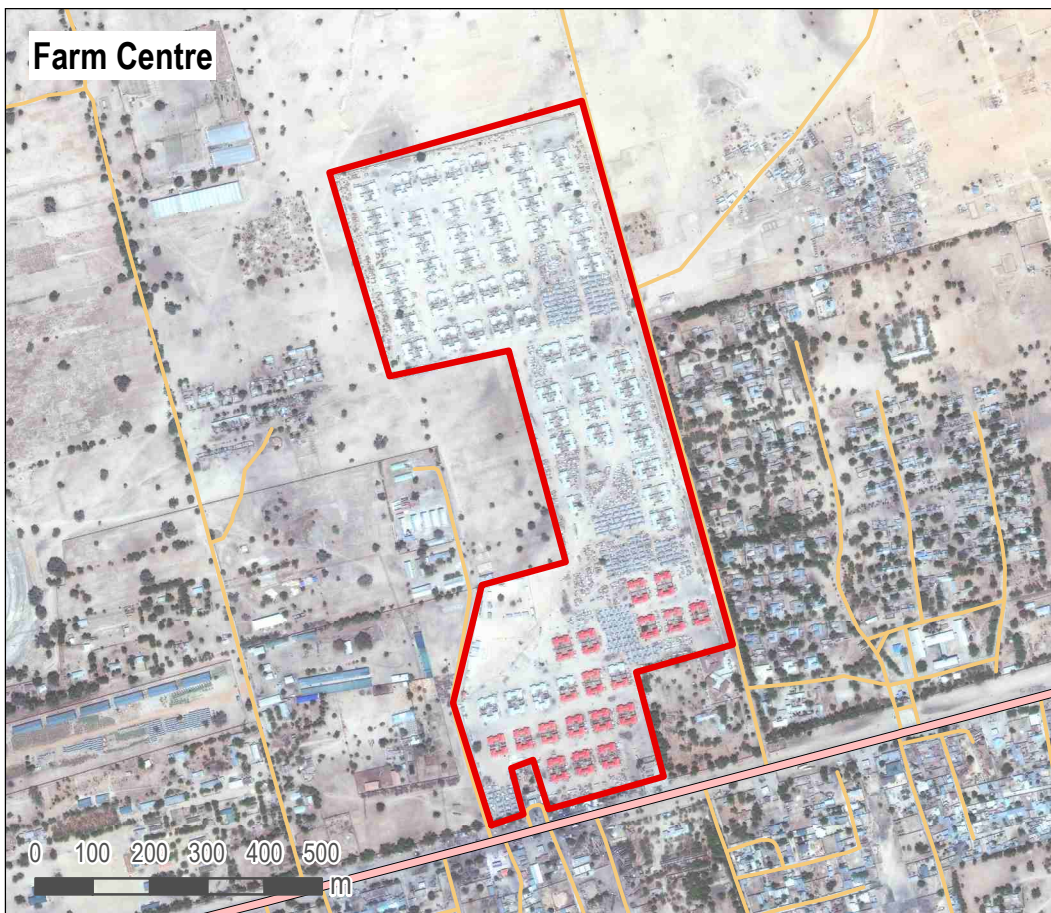
Project in collaboration with:



Funded by  
European Union  
Civil Protection and  
Humanitarian Aid



### Farm Centre



- Neighbourhood
- LGA boundary
- Ward boundary
- Main road
- Secondary road
- Maiduguri footprint

Data sources:  
Administrative boundaries: OCHA / HDX  
Footprint of Maiduguri: REACH  
Neighbourhood boundaries: AGORA

Coordinate system: WGS 1984

### GENERAL

**LGA:** Jere

**Ward:** Dusuma

**Number of households:** 4000

**Number of IDP households:** 4000

**IDP Locations:** Formal camp

### SERVICES

**Services available to population:**

Health services

Education services

Market

Enough water within the neighbourhood

Public latrines

**Services not available to population:**

Nutrition services

### HAZARDS

Based on events reportedly experienced within the year prior to data collection

**Natural hazards:**

Disease outbreaks

**Impact** as perceived by KIs:

No impact

**Man-made hazards:**

Electricity blackout

Civil unrest

**Impact** as perceived by KIs:

No impact

Low impact

### ACTORS

**Actors active in the neighbourhood:**

NGO

No.: 14

Satellite Imagery: WorldView-2 from 18 March 2018  
Copyright: © 2019, DigitalGlobe  
Source: US Department of State, Humanitarian Information Unit, NextView Licence

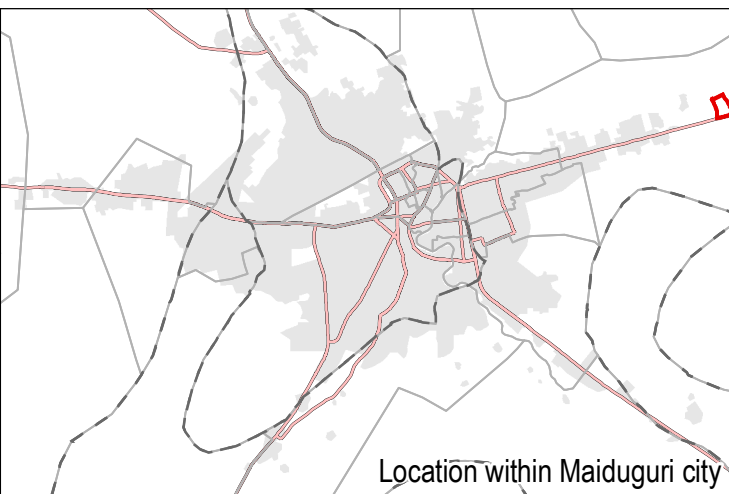
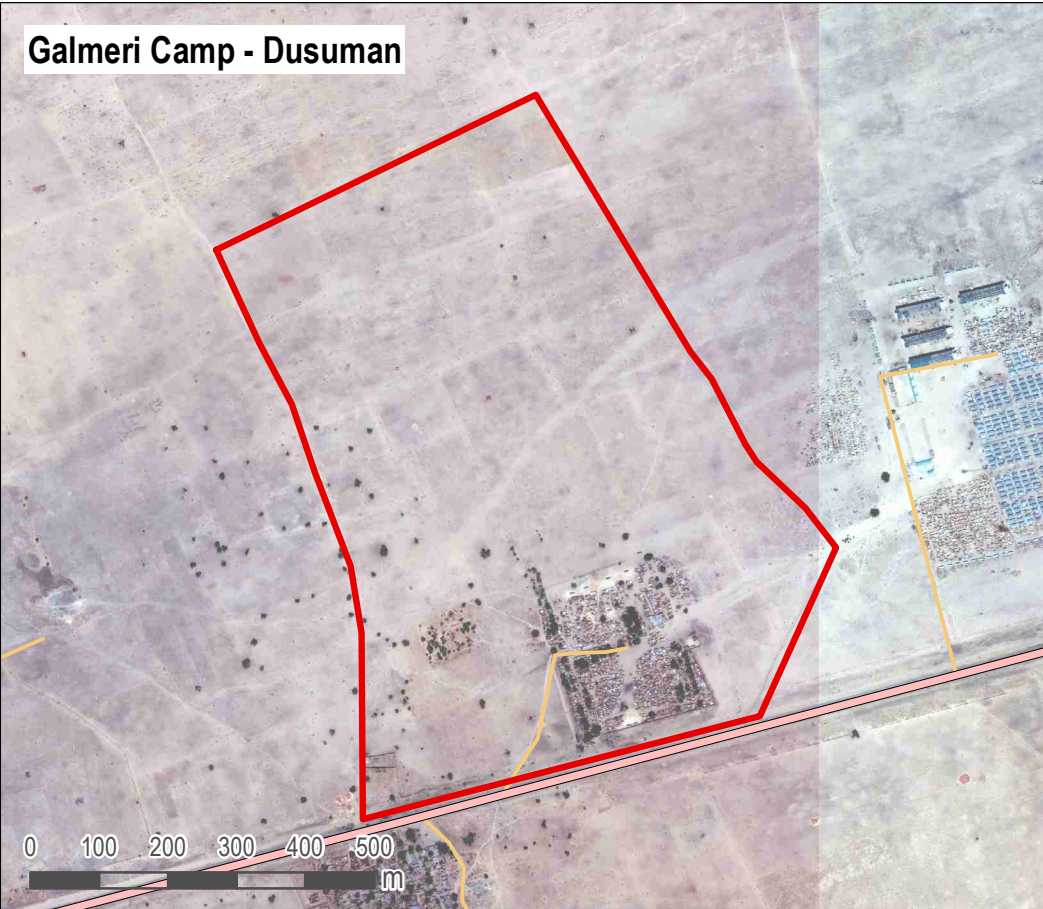
Note: Data, designations and boundaries contained on this map are not warranted to be error-free and do not imply acceptance by the AGORA partners, associates, donors mentioned on this map.

Project in collaboration with:



Funded by  
European Union  
Civil Protection and  
Humanitarian Aid

### Galmeri Camp - Dusuman



- Neighbourhood
- LGA boundary
- Ward boundary
- Main road
- Secondary road
- Maiduguri footprint

Data sources:  
Administrative boundaries: OCHA / HDX  
Footprint of Maiduguri: REACH  
Neighbourhood boundaries: AGORA

Coordinate system: WGS 1984

Location within Maiduguri city

### GENERAL

**LGA:** Jere

**Ward:** Dusuma

**Number of households:** 1000

**Number of IDP households:** 1000

**IDP Locations:** Formal camp

### SERVICES

**Services available to population:**

Health services

Nutrition services

Market

Enough water within the neighbourhood

Public latrines

**Services not available to population:**

Education services

### HAZARDS

**Based on events reportedly experienced within the year prior to data collection**

**Natural hazards:**

None

**Impact** as perceived by KIs:

**Man-made hazards:**

Fire

**Impact** as perceived by KIs:

Low impact

### ACTORS

**Actors active in the neighbourhood:**

NGO

Local government

National agency

No.: 15

Satellite Imagery: WorldView-2 from 18 March 2018  
Copyright: © 2019, DigitalGlobe  
Source: US Department of State, Humanitarian Information Unit, NextView Licence

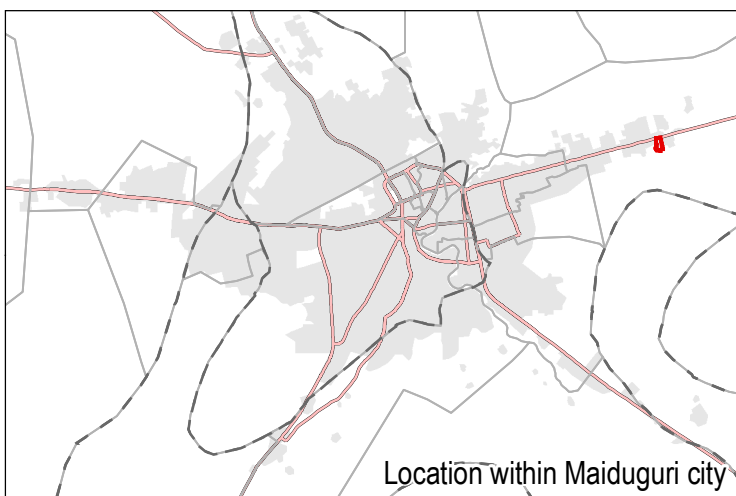
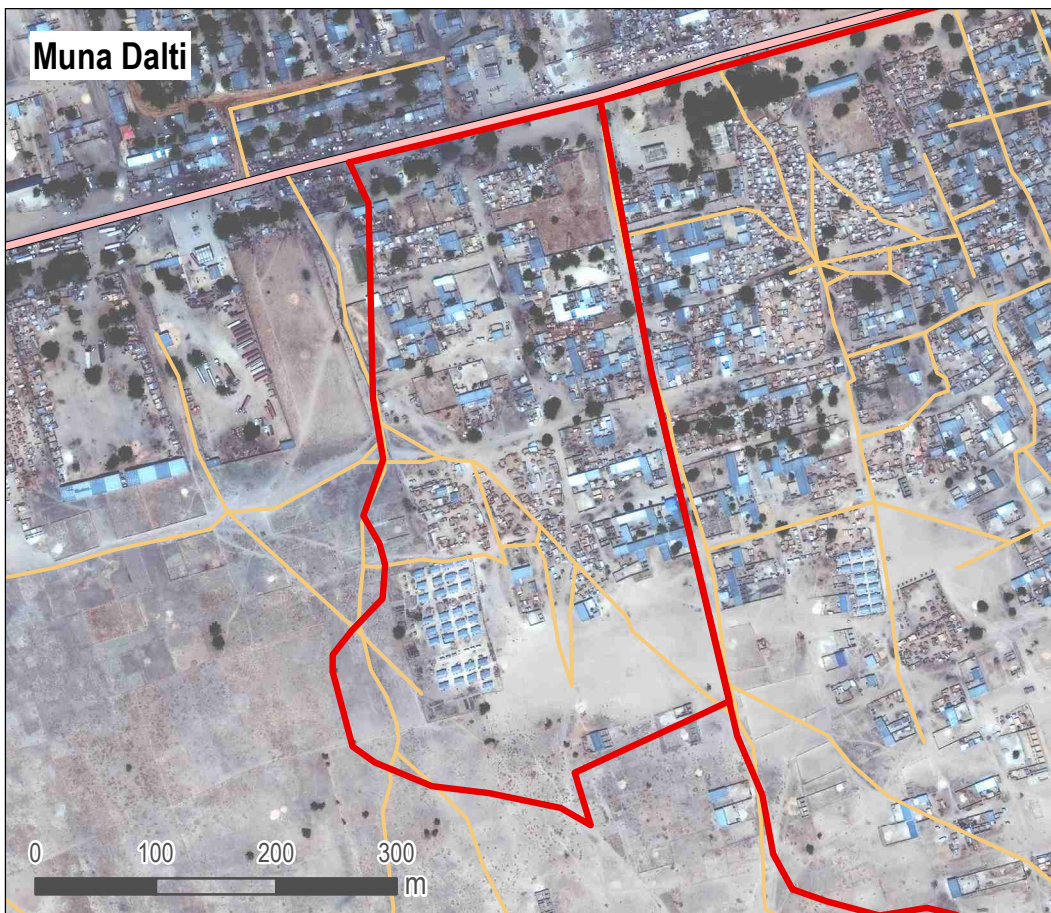
*Note: Data, designations and boundaries contained on this map are not warranted to be error-free and do not imply acceptance by the AGORA partners, associates, donors mentioned on this map.*

Project in collaboration with:



Funded by  
European Union  
Civil Protection and  
Humanitarian Aid





- Neighbourhood
- LGA boundary
- Ward boundary
- Main road
- Secondary road
- Maiduguri footprint

Data sources:  
Administrative boundaries: OCHA / HDX  
Footprint of Maiduguri: REACH  
Neighbourhood boundaries: AGORA

Coordinate system: WGS 1984

### GENERAL

**LGA:** Jere  
**Ward:** Dusuma  
**Number of households:** 500  
**Number of IDP households:** 450  
**IDP Locations:** Informal site, Integrated with host community

### SERVICES

**Services available to population:**  
Health services  
Nutrition services  
Market  
Public latrines

**Services not available to population:**  
Education services  
Enough water within the neighbourhood

### HAZARDS

Based on events reportedly experienced within the year prior to data collection

**Natural hazards:**  
Flood  
Disease outbreaks

**Impact as perceived by KIs:**  
Low impact  
Low impact

**Man-made hazards:**  
Explosion  
Armed attack  
Fire

**Impact as perceived by KIs:**  
Low impact  
Low impact  
Low impact

### ACTORS

**Actors active in the neighbourhood:**  
NGO

No.: 16

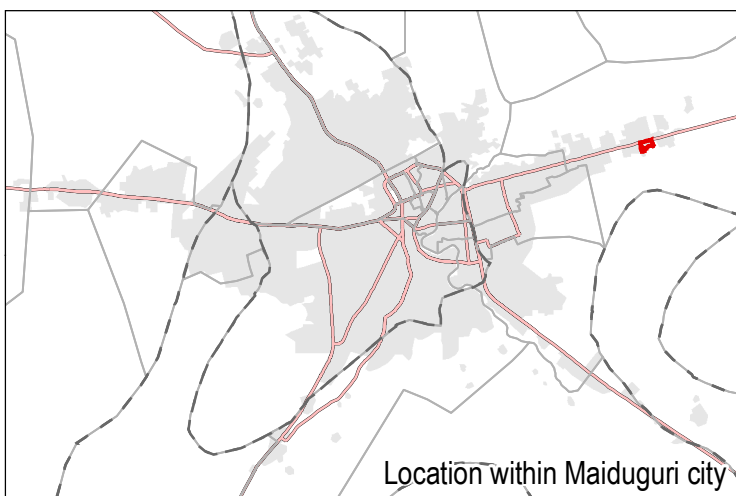
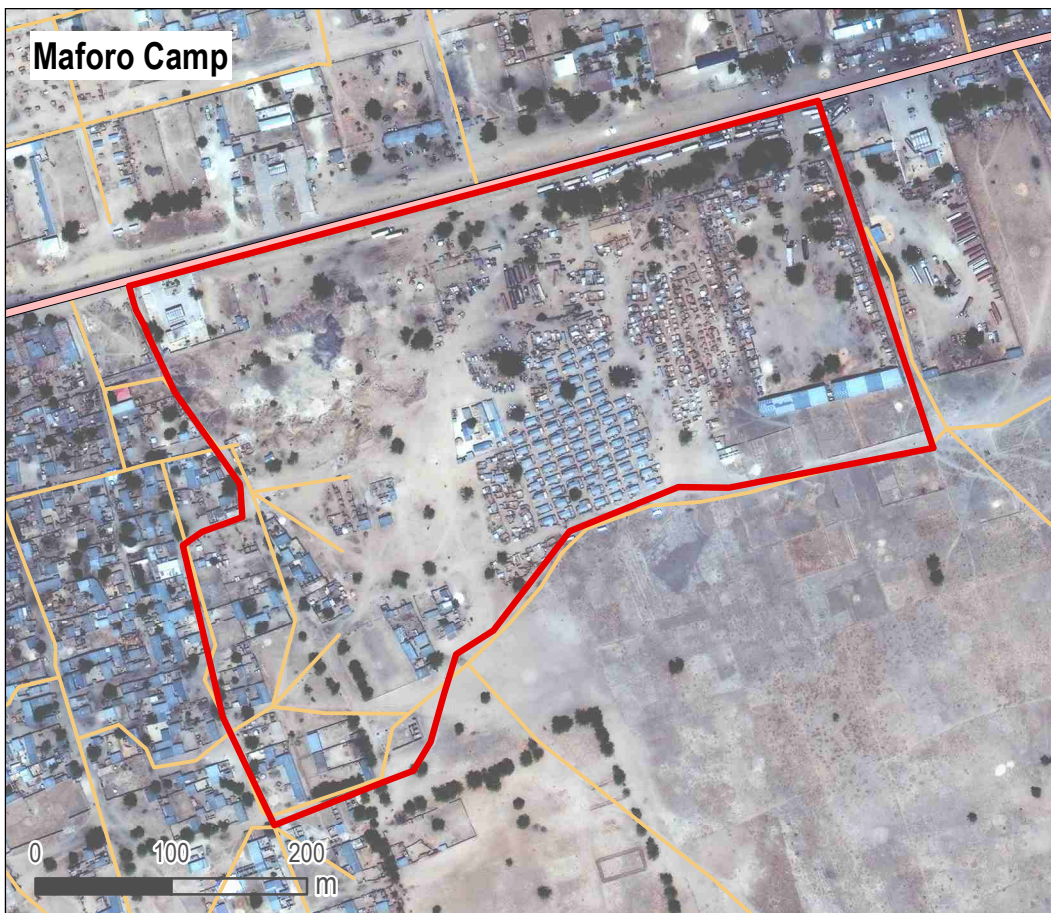
Satellite Imagery: WorldView-2 from 18 March 2018  
Copyright: © 2019, DigitalGlobe  
Source: US Department of State, Humanitarian Information Unit, NextView Licence

Note: Data, designations and boundaries contained on this map are not warranted to be error-free and do not imply acceptance by the AGORA partners, associates, donors mentioned on this map.

Project in collaboration with:



Funded by  
European Union  
Civil Protection and  
Humanitarian Aid



- Neighbourhood
- LGA boundary
- Ward boundary
- Main road
- Secondary road
- Maiduguri footprint

Data sources:  
Administrative boundaries: OCHA / HDX  
Footprint of Maiduguri: REACH  
Neighbourhood boundaries: AGORA

Coordinate system: WGS 1984

#### GENERAL

**LGA:** Jere

**Ward:** Dusuma

**Number of households:** 850

**Number of IDP households:** 850

**IDP Locations:** Informal site, Integrated with host community

#### SERVICES

**Services available to population:**

Health services

Enough water within the neighbourhood

Public latrines

**Services not available to population:**

Nutrition services

Education services

Market

#### HAZARDS

Based on events reportedly experienced within the year prior to data collection

**Natural hazards:**

Disease outbreaks

**Impact** as perceived by KIs:

Low impact

**Man-made hazards:**

Armed attack

Fire

**Impact** as perceived by KIs:

Low impact

Low impact

#### ACTORS

**Actors active in the neighbourhood:**

None

No.: 17

Satellite Imagery: WorldView-2 from 18 March 2018  
Copyright: © 2019, DigitalGlobe  
Source: US Department of State, Humanitarian Information Unit, NextView Licence

Note: Data, designations and boundaries contained on this map are not warranted to be error-free and do not imply acceptance by the AGORA partners, associates, donors mentioned on this map.

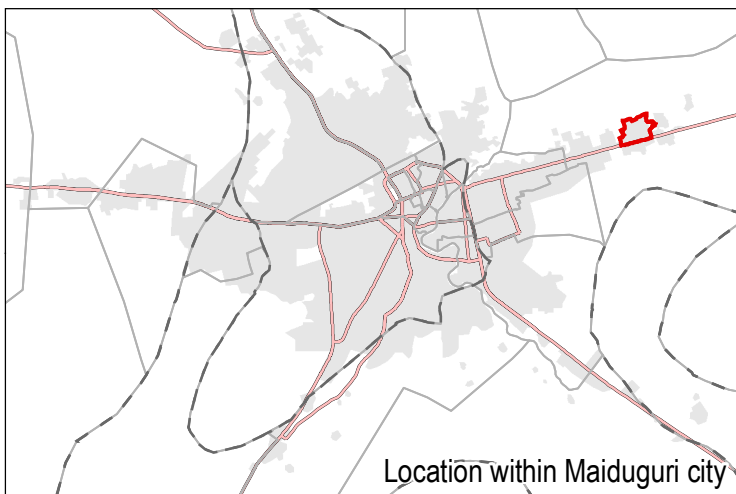
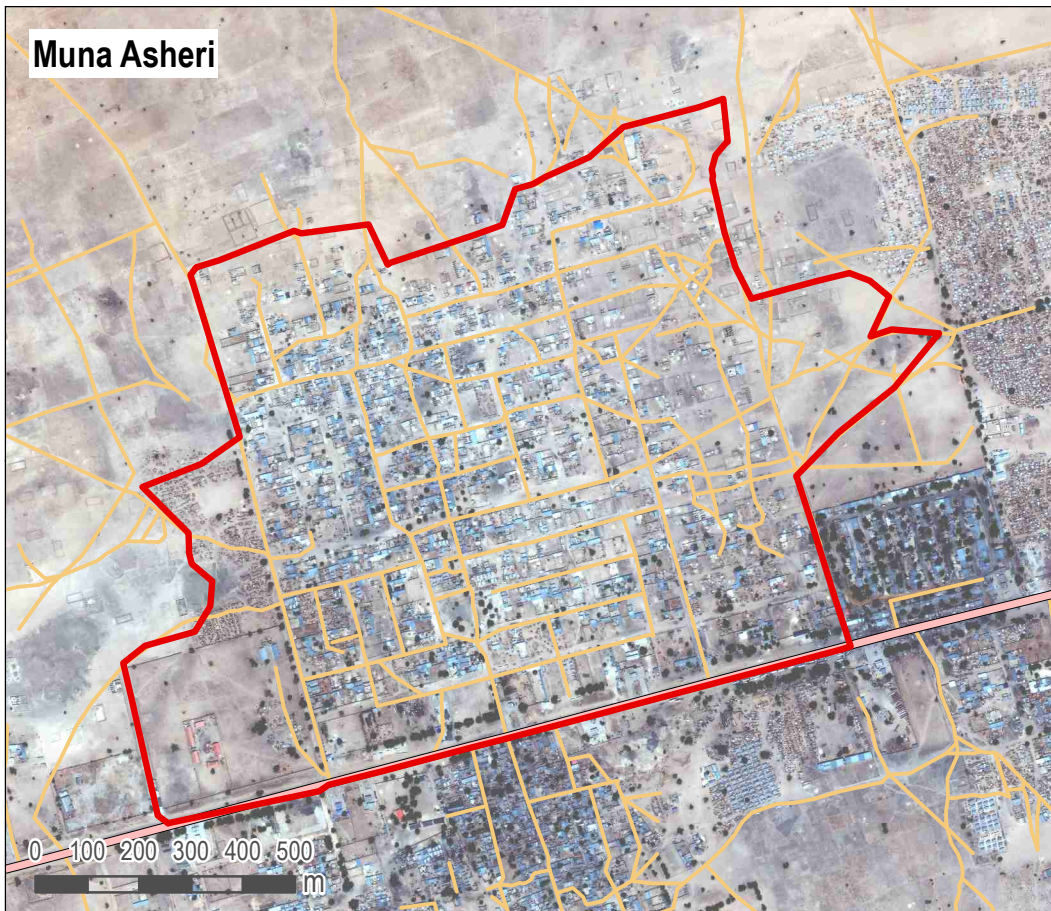
Project in collaboration with:



Funded by  
European Union  
Civil Protection and  
Humanitarian Aid



Muna Asheri



- Neighbourhood
- LGA boundary
- Ward boundary
- Main road
- Secondary road
- Maiduguri footprint

Data sources:  
Administrative boundaries: OCHA / HDX  
Footprint of Maiduguri: REACH  
Neighbourhood boundaries: AGORA

Coordinate system: WGS 1984

#### GENERAL

**LGA:** Jere

**Ward:** Dusuma

**Number of households:** 2100

**Number of IDP households:** 1500

**IDP Locations:** Formal camp, Informal site, Integrated with host community

#### SERVICES

**Services available to population:**

Health services  
Nutrition services  
Education services  
Market  
Public latrines

**Services not available to population:**

Enough water within the neighbourhood

#### HAZARDS

**Based on events reportedly experienced within the year prior to data collection**

**Natural hazards:**

Disease outbreaks

**Impact** as perceived by KIs:

Low impact

**Man-made hazards:**

None

**Impact** as perceived by KIs:

#### ACTORS

**Actors active in the neighbourhood:**

NGO

No.: 18

Satellite Imagery: WorldView-2 from 18 March 2018  
Copyright: © 2019, DigitalGlobe  
Source: US Department of State, Humanitarian Information Unit, NextView Licence

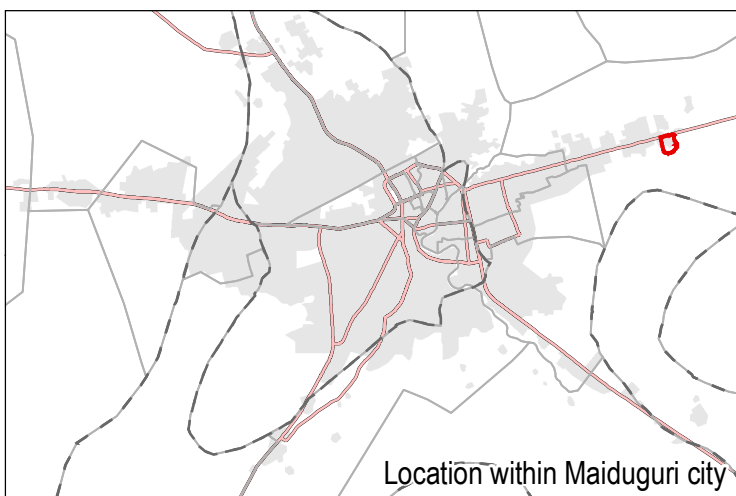
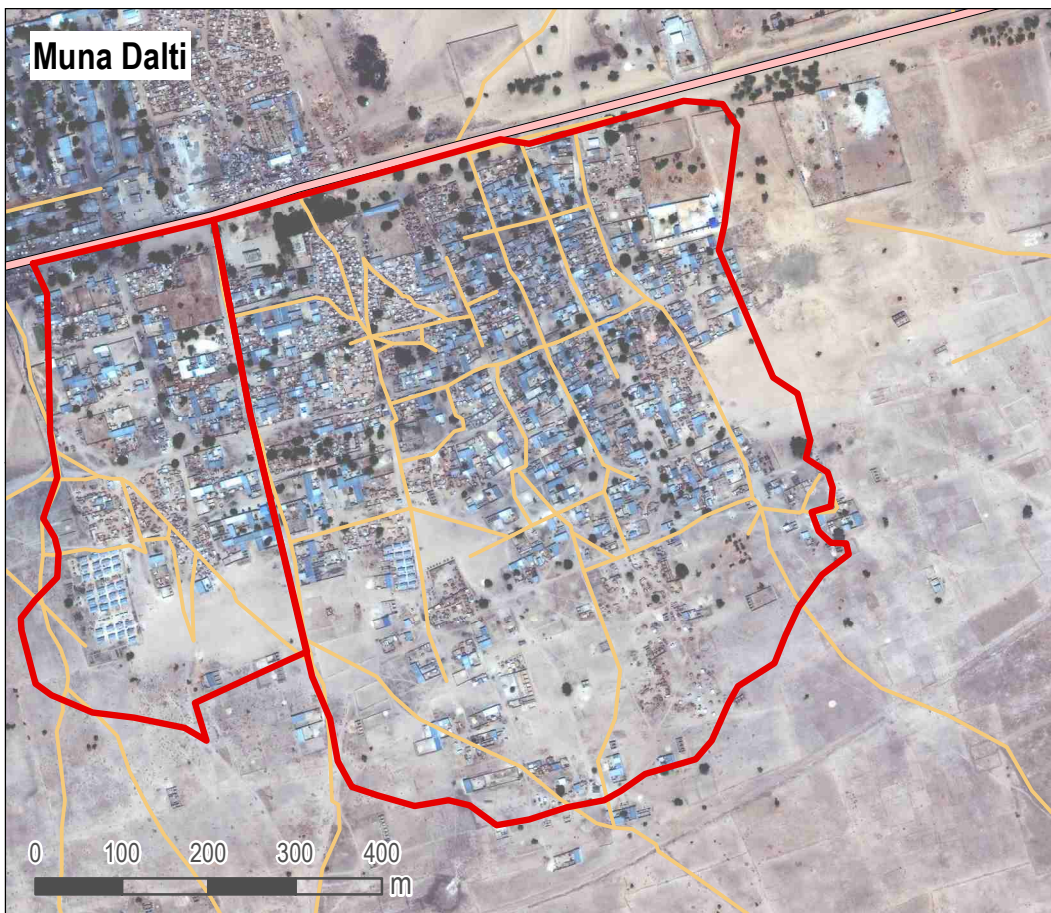
Note: Data, designations and boundaries contained on this map are not warranted to be error-free and do not imply acceptance by the AGORA partners, associates, donors mentioned on this map.

Project in collaboration with:



Funded by  
European Union  
Civil Protection and  
Humanitarian Aid

Muna Dalti



- Neighbourhood
- LGA boundary
- Ward boundary
- Main road
- Secondary road
- Maiduguri footprint

Data sources:  
Administrative boundaries: OCHA / HDX  
Footprint of Maiduguri: REACH  
Neighbourhood boundaries: AGORA

Coordinate system: WGS 1984

#### GENERAL

**LGA:** Jere

**Ward:** Dusuma

**Number of households:** 3000

**Number of IDP households:** 500

**IDP Locations:** Formal camp, Integrated with host community

#### SERVICES

**Services available to population:**

Health services

Nutrition services

Market

Enough water within the neighbourhood

Public latrines

**Services not available to population:**

Education services

#### HAZARDS

Based on events reportedly experienced within the year prior to data collection

**Natural hazards:**

Flood

Disease outbreaks

**Impact as perceived by KIs:**

High impact

Moderate impact

**Man-made hazards:**

Explosion

Armed attack

Fire

**Impact as perceived by KIs:**

Moderate impact

Moderate impact

Low impact

#### ACTORS

**Actors active in the neighbourhood:**

NGO

No.: 19

Satellite Imagery: WorldView-2 from 18 March 2018  
Copyright: © 2019, DigitalGlobe  
Source: US Department of State, Humanitarian Information Unit, NextView Licence

Note: Data, designations and boundaries contained on this map are not warranted to be error-free and do not imply acceptance by the AGORA partners, associates, donors mentioned on this map.

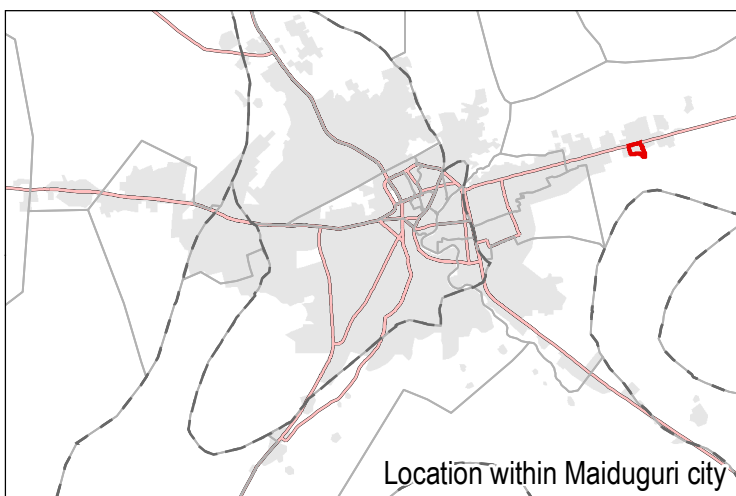
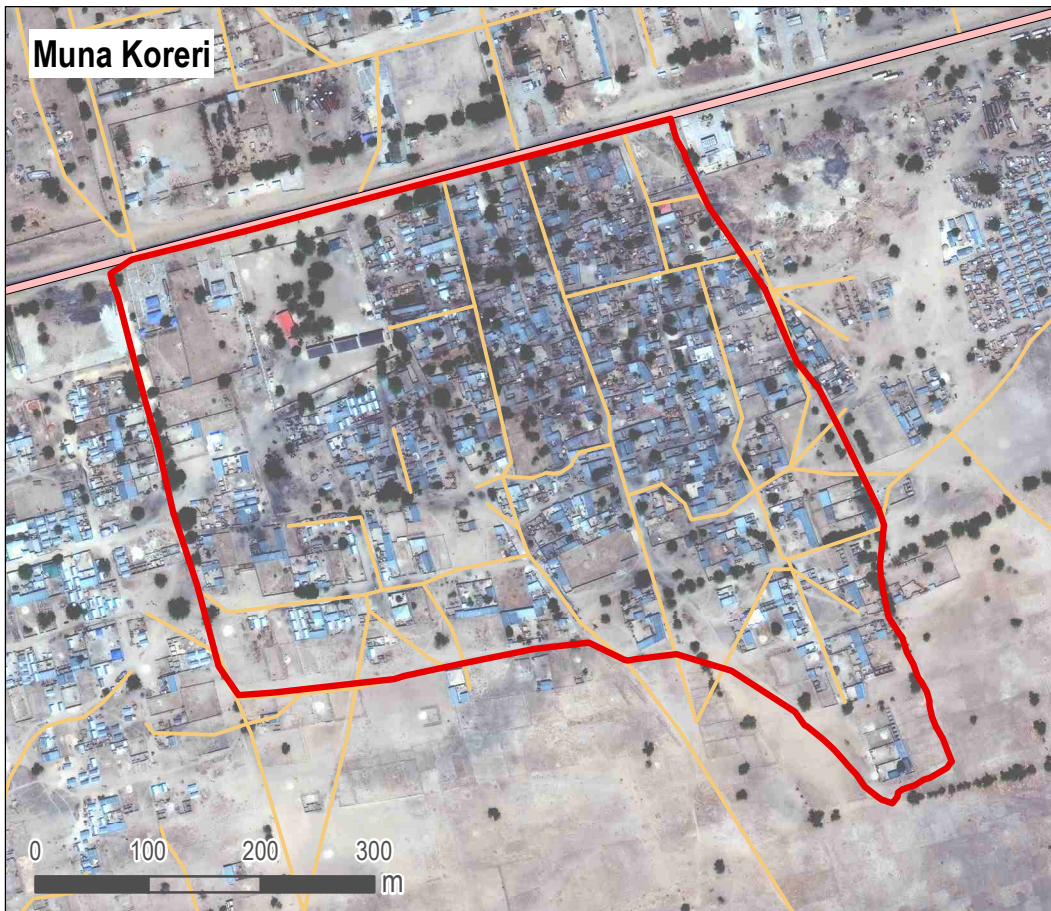
Project in collaboration with:



Funded by  
European Union  
Civil Protection and  
Humanitarian Aid



Muna Koreri



- Neighbourhood
- LGA boundary
- Ward boundary
- Main road
- Secondary road
- Maiduguri footprint

Data sources:  
Administrative boundaries: OCHA / HDX  
Footprint of Maiduguri: REACH  
Neighbourhood boundaries: AGORA

Coordinate system: WGS 1984

#### GENERAL

**LGA:** Jere

**Ward:** Dusuma

**Number of households:** 1500

**Number of IDP households:** 800

**IDP Locations:** Informal site, Integrated with host community

#### SERVICES

**Services available to population:**

Health services

Nutrition services

Education services

Market

Enough water within the neighbourhood

**Services not available to population:**

Public latrines

#### HAZARDS

Based on events reportedly experienced within the year prior to data collection

**Natural hazards:**

None

**Impact** as perceived by KIs:

**Man-made hazards:**

None

**Impact** as perceived by KIs:

#### ACTORS

**Actors active in the neighbourhood:**

NGO

State agency

No.: 20

Satellite Imagery: WorldView-2 from 18 March 2018  
Copyright: © 2019, DigitalGlobe  
Source: US Department of State, Humanitarian Information Unit, NextView Licence

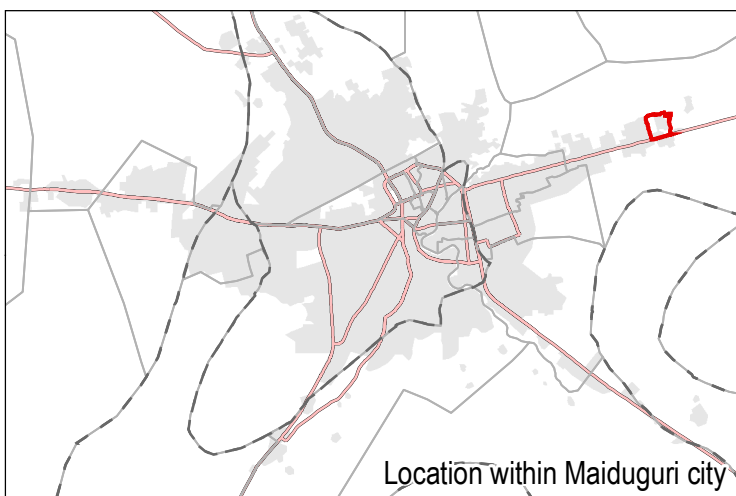
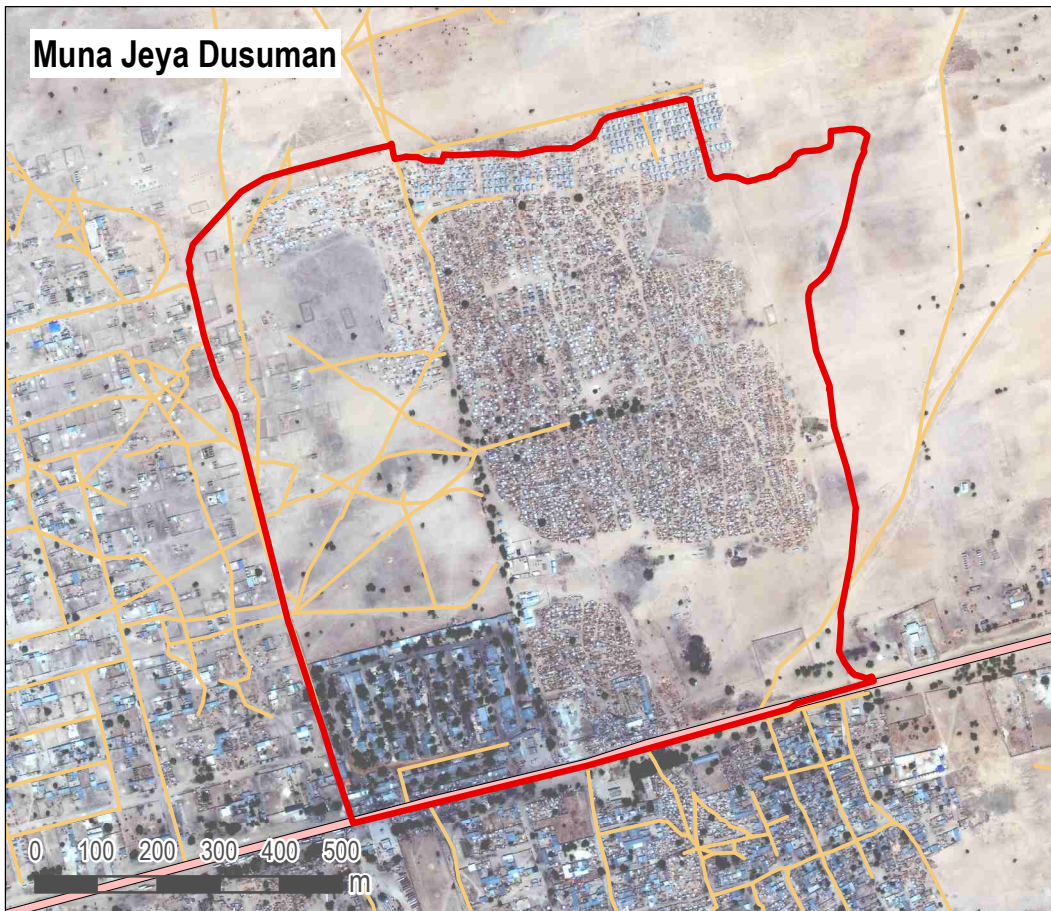
Note: Data, designations and boundaries contained on this map are not warranted to be error-free and do not imply acceptance by the AGORA partners, associates, donors mentioned on this map.

Project in collaboration with:



Funded by  
European Union  
Civil Protection and  
Humanitarian Aid

Muna Jeya Dusuman



- Neighbourhood
- LGA boundary
- Ward boundary
- Main road
- Secondary road
- Maiduguri footprint

Data sources:  
Administrative boundaries: OCHA / HDX  
Footprint of Maiduguri: REACH  
Neighbourhood boundaries: AGORA

Coordinate system: WGS 1984

Location within Maiduguri city

### GENERAL

**LGA:** Jere

**Ward:** Dusuma

**Number of households:** 4000

**Number of IDP households:** 2500

**IDP Locations:** Formal camp, Integrated with host community

### SERVICES

**Services available to population:**

Health services  
Nutrition services  
Education services  
Market  
Public latrines

**Services not available to population:**

Enough water within the neighbourhood

### HAZARDS

**Based on events reportedly experienced within the year prior to data collection**

**Natural hazards:**

Disease outbreaks

**Impact as perceived by KIs:**

Low impact

**Man-made hazards:**

Explosion  
Armed attack  
Fire

**Impact as perceived by KIs:**

Low impact  
Low impact  
Low impact

### ACTORS

**Actors active in the neighbourhood:**

None

No.: 21

Satellite Imagery: WorldView-2 from 18 March 2018  
Copyright: © 2019, DigitalGlobe  
Source: US Department of State, Humanitarian Information Unit, NextView Licence

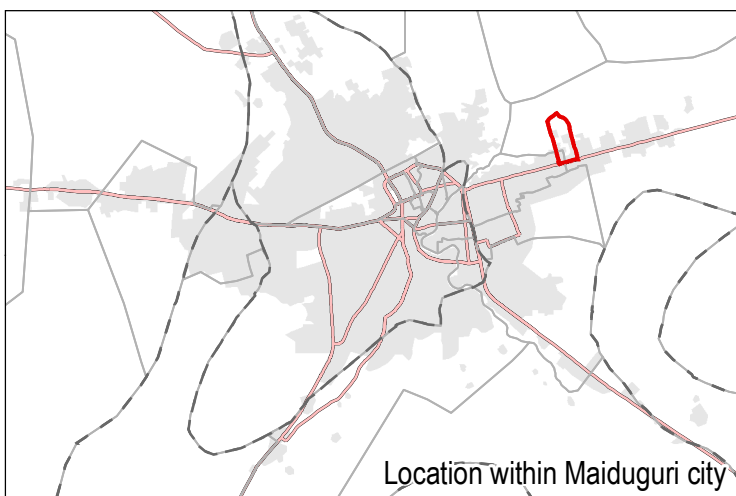
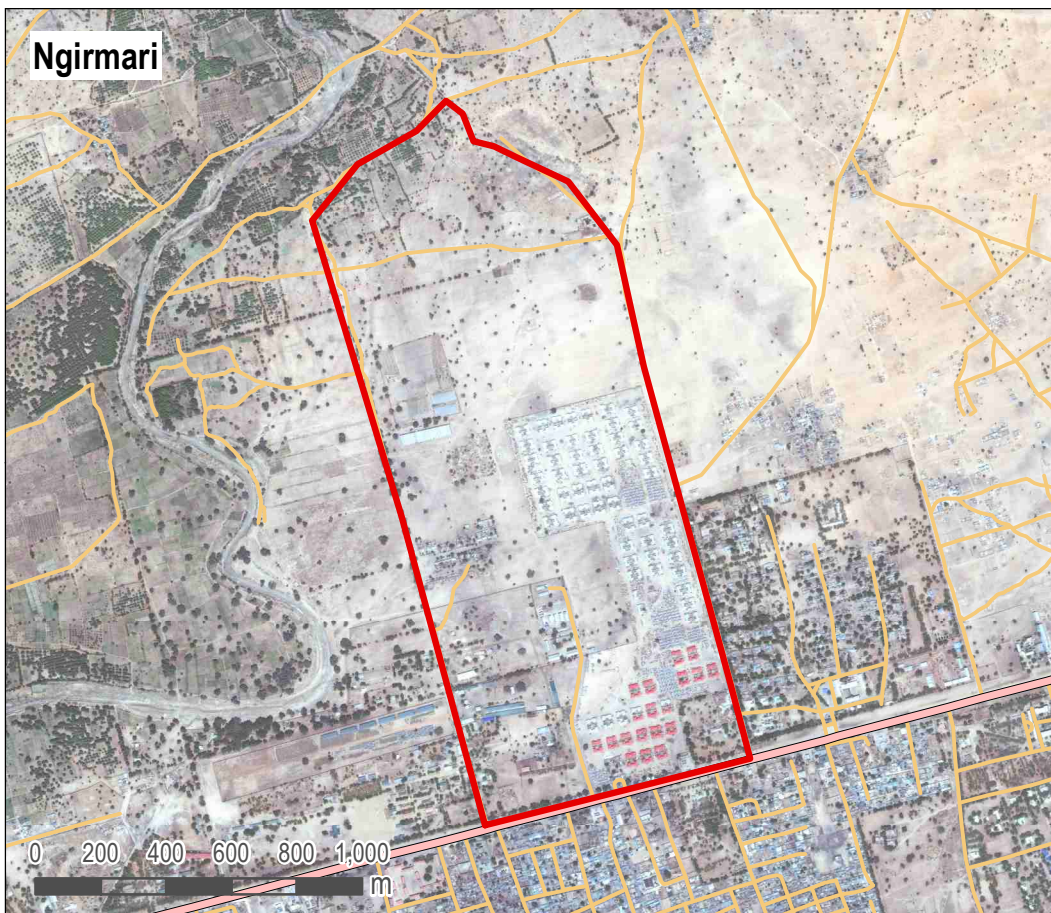
Note: Data, designations and boundaries contained on this map are not warranted to be error-free and do not imply acceptance by the AGORA partners, associates, donors mentioned on this map.

Project in collaboration with:



Funded by  
European Union  
Civil Protection and  
Humanitarian Aid





- Neighbourhood
- LGA boundary
- Ward boundary
- Main road
- Secondary road
- Maiduguri footprint

Data sources:  
Administrative boundaries: OCHA / HDX  
Footprint of Maiduguri: REACH  
Neighbourhood boundaries: AGORA

Coordinate system: WGS 1984

#### GENERAL

**LGA:** Jere

**Ward:** Dusuma

**Number of households:** 800

**Number of IDP households:** 350

**IDP Locations:** Informal site, Integrated with host community

#### SERVICES

**Services available to population:**

Market

Enough water within the neighbourhood

**Services not available to population:**

Health services

Nutrition services

Education services

Public latrines

#### HAZARDS

Based on events reportedly experienced within the year prior to data collection

**Natural hazards:**

Flood

Disease outbreaks

**Impact** as perceived by KIs:

No impact

Low impact

**Man-made hazards:**

Electricity blackout

Civil unrest

**Impact** as perceived by KIs:

No impact

Moderate impact

#### ACTORS

**Actors active in the neighbourhood:**

None

No.: 22

Satellite Imagery: WorldView-2 from 18 March 2018  
Copyright: © 2019, DigitalGlobe  
Source: US Department of State, Humanitarian Information Unit, NextView Licence

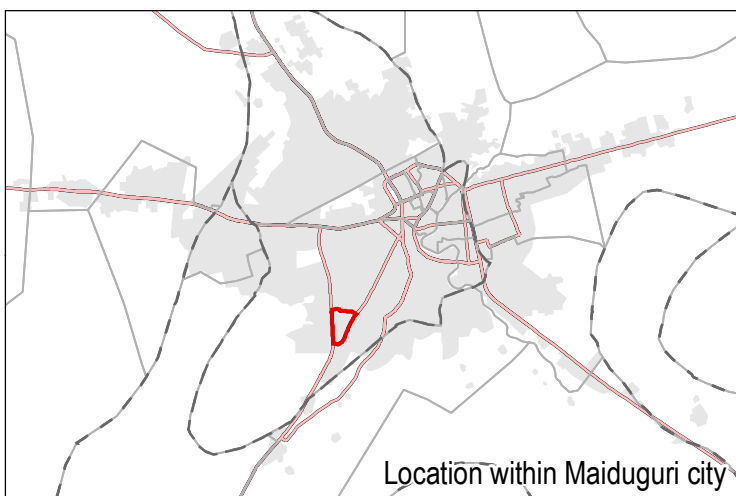
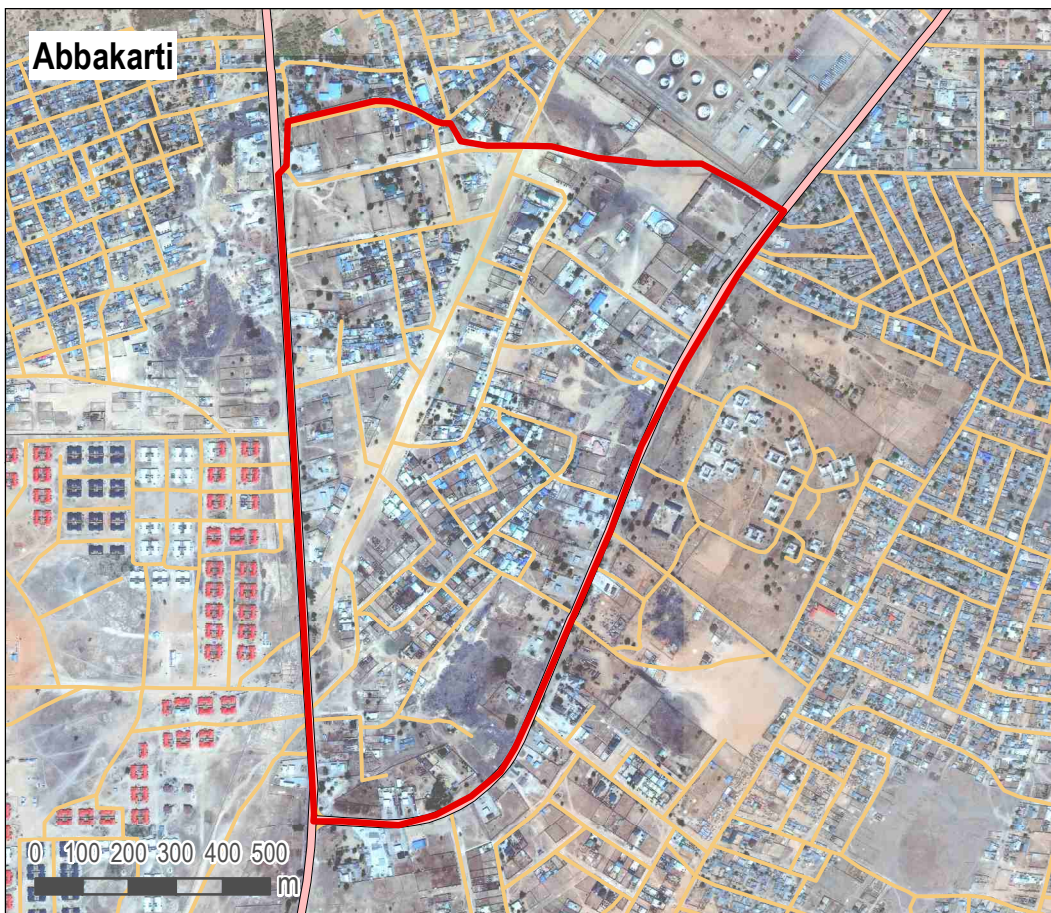
Note: Data, designations and boundaries contained on this map are not warranted to be error-free and do not imply acceptance by the AGORA partners, associates, donors mentioned on this map.

Project in collaboration with:



Funded by  
European Union  
Civil Protection and  
Humanitarian Aid





- Neighbourhood
- LGA boundary
- Ward boundary
- Main road
- Secondary road
- Maiduguri footprint

Data sources:  
Administrative boundaries: OCHA / HDX  
Footprint of Maiduguri: REACH  
Neighbourhood boundaries: AGORA

Coordinate system: WGS 1984

#### GENERAL

**LGA:** Jere

**Ward:** Galtimari

**Number of households:** 500

**Number of IDP households:** 500

**IDP Locations:** Informal site, Integrated with host community

#### SERVICES

**Services available to population:**

Health services  
Nutrition services  
Education services  
Market  
Public latrines

**Services not available to population:**

Enough water within the neighbourhood

#### HAZARDS

**Based on events reportedly experienced within the year prior to data collection**

**Natural hazards:**

No natural hazards

**Impact** as perceived by KIs:

**Man-made hazards:**

None

**Impact** as perceived by KIs:

#### ACTORS

**Actors active in the neighbourhood:**

None

No.: 23

Satellite Imagery: WorldView-2 from 18 March 2018  
Copyright: © 2019, DigitalGlobe  
Source: US Department of State, Humanitarian Information Unit, NextView Licence

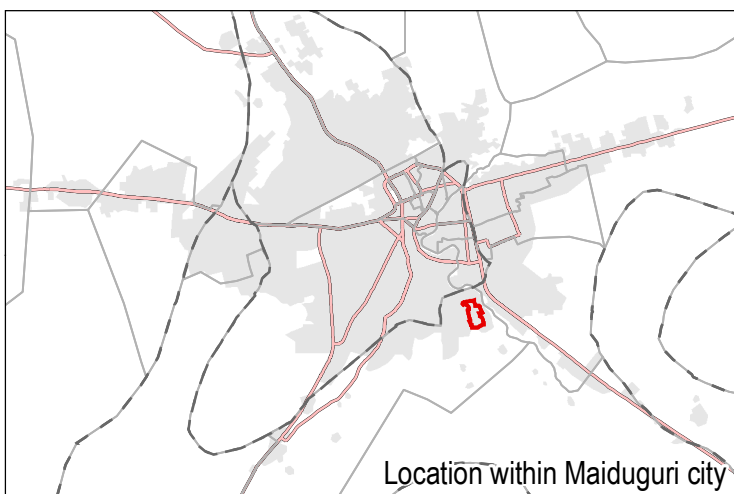
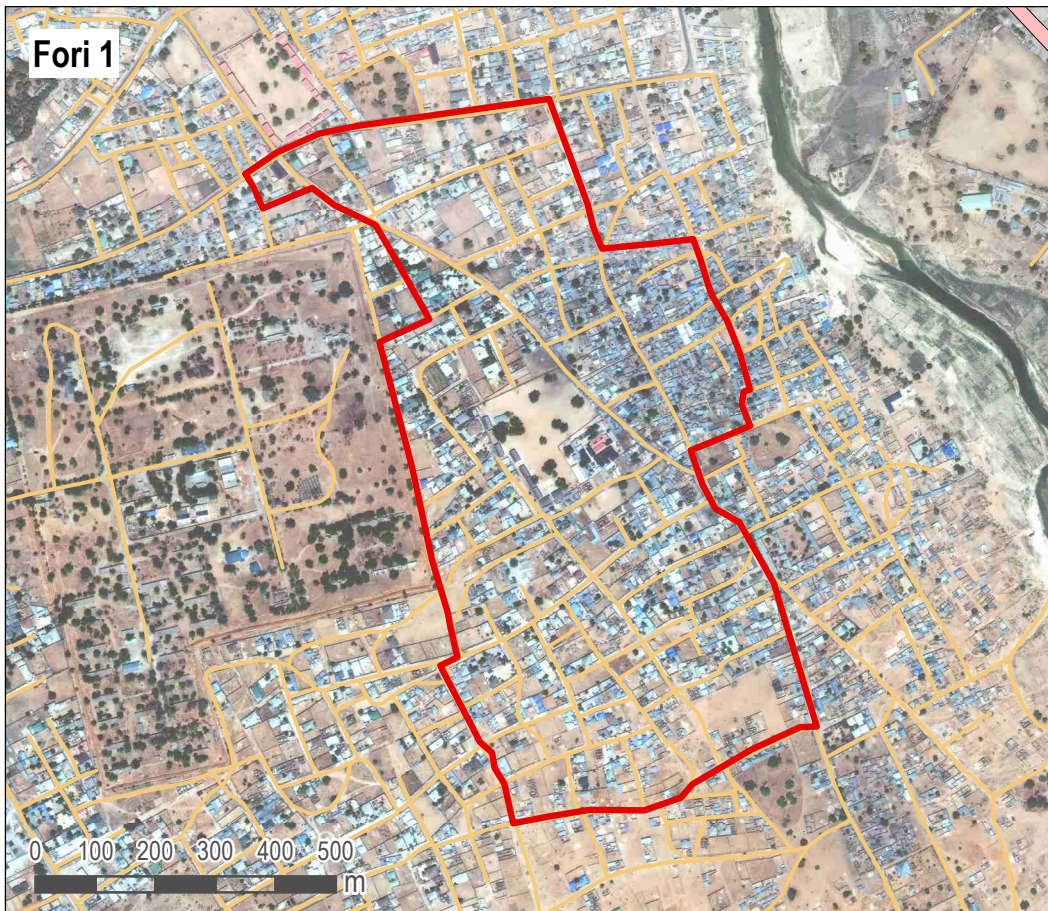
Note: Data, designations and boundaries contained on this map are not warranted to be error-free and do not imply acceptance by the AGORA partners, associates, donors mentioned on this map.

Project in collaboration with:



Funded by  
European Union  
Civil Protection and  
Humanitarian Aid





- Neighbourhood
- LGA boundary
- Ward boundary
- Main road
- Secondary road
- Maiduguri footprint

Data sources:  
Administrative boundaries: OCHA / HDX  
Footprint of Maiduguri: REACH  
Neighbourhood boundaries: AGORA

Coordinate system: WGS 1984

Location within Maiduguri city

#### GENERAL

**LGA:** Jere

**Ward:** Galtimari

**Number of households:** 1000

**Number of IDP households:** 550

**IDP Locations:** Formal camp, Integrated with host community

#### SERVICES

**Services available to population:**

**Services not available to population:**

Health services

Nutrition services

Education services

Market

Enough water within the neighbourhood

Public latrines

#### HAZARDS

Based on events reportedly experienced within the year prior to data collection

**Natural hazards:**

**Impact** as perceived by KIs:

Disease outbreaks

Moderate impact

**Man-made hazards:**

**Impact** as perceived by KIs:

None

#### ACTORS

**Actors active in the neighbourhood:**

NGO

No.: 24

Satellite Imagery: WorldView-2 from 18 March 2018  
Copyright: © 2019, DigitalGlobe  
Source: US Department of State, Humanitarian Information Unit, NextView Licence

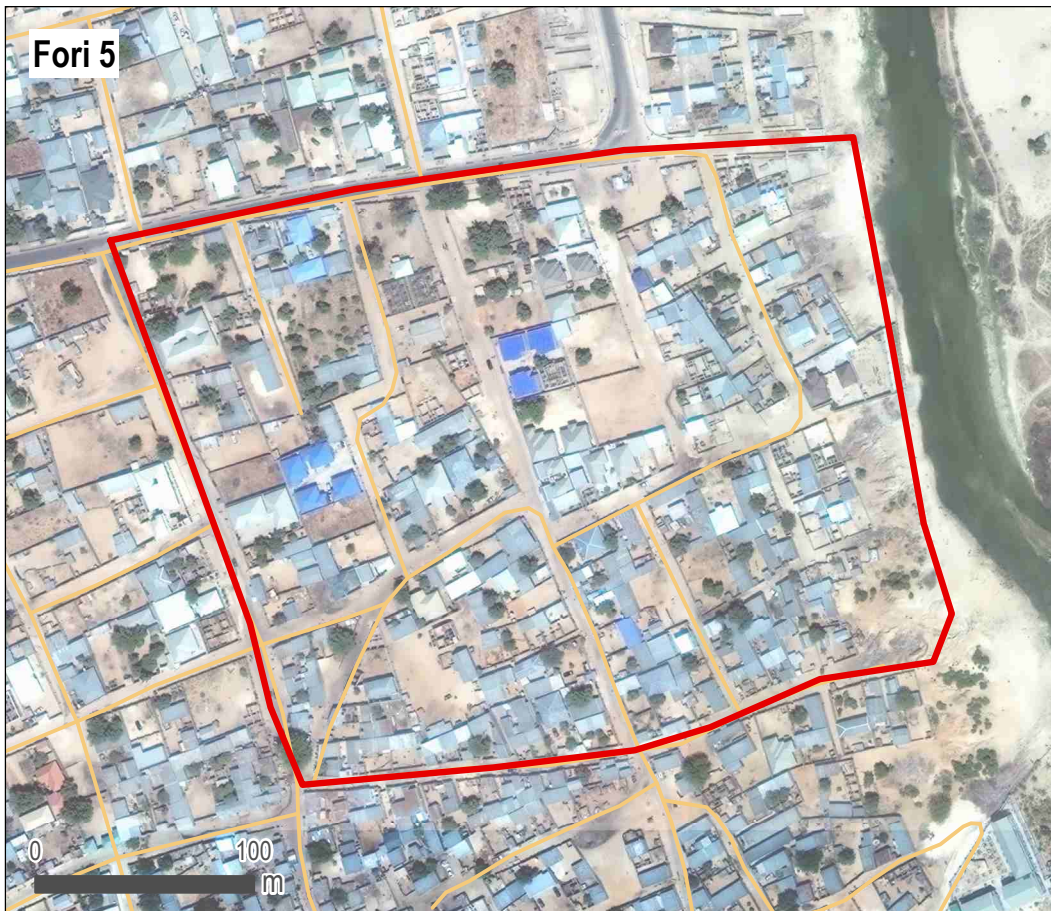
Note: Data, designations and boundaries contained on this map are not warranted to be error-free and do not imply acceptance by the AGORA partners, associates, donors mentioned on this map.

Project in collaboration with:



Funded by  
European Union  
Civil Protection and  
Humanitarian Aid





- Neighbourhood
- LGA boundary
- Ward boundary
- Main road
- Secondary road
- Maiduguri footprint

Data sources:  
Administrative boundaries: OCHA / HDX  
Footprint of Maiduguri: REACH  
Neighbourhood boundaries: AGORA

Coordinate system: WGS 1984

Location within Maiduguri city

#### GENERAL

**LGA:** Jere

**Ward:** Galtimari

**Number of households:** 1000

**Number of IDP households:** 600

**IDP Locations:** Integrated with host community

#### SERVICES

**Services available to population:**

**Services not available to population:**

Health services

Nutrition services

Education services

Market

Enough water within the neighbourhood

Public latrines

#### HAZARDS

**Based on events reportedly experienced within the year prior to data collection**

**Natural hazards:**

**Impact** as perceived by KIs:

Disease outbreaks

No impact

**Man-made hazards:**

**Impact** as perceived by KIs:

None

#### ACTORS

**Actors active in the neighbourhood:**

NGO

No.: 25

Satellite Imagery: WorldView-2 from 18 March 2018  
Copyright: © 2019, DigitalGlobe  
Source: US Department of State, Humanitarian Information Unit, NextView Licence

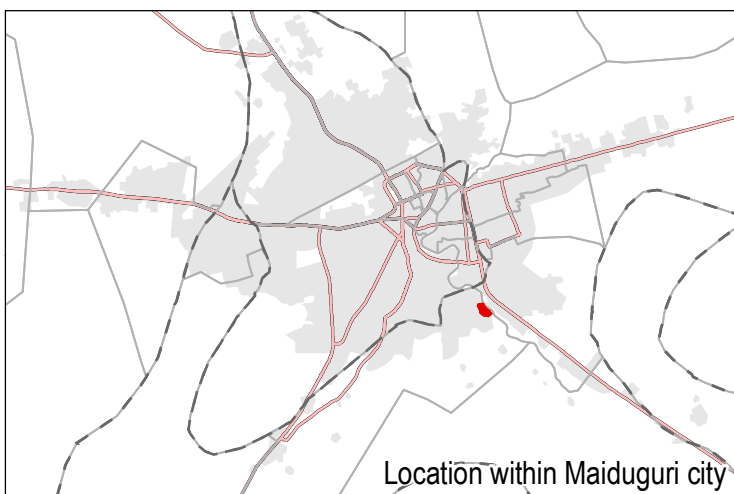
Note: Data, designations and boundaries contained on this map are not warranted to be error-free and do not imply acceptance by the AGORA partners, associates, donors mentioned on this map.

Project in collaboration with:



Funded by  
European Union  
Civil Protection and  
Humanitarian Aid





- Neighbourhood
- LGA boundary
- Ward boundary
- Main road
- Secondary road
- Maiduguri footprint

Data sources:  
Administrative boundaries: OCHA / HDX  
Footprint of Maiduguri: REACH  
Neighbourhood boundaries: AGORA

Coordinate system: WGS 1984

#### GENERAL

**LGA:** Jere

**Ward:** Galtimari

**Number of households:** 200

**Number of IDP households:** 100

**IDP Locations:** Informal site, Integrated with host community

#### SERVICES

**Services available to population:**

Health services  
Nutrition services  
Education services  
Market  
Public latrines

**Services not available to population:**

Enough water within the neighbourhood

#### HAZARDS

**Based on events reportedly experienced within the year prior to data collection**

**Natural hazards:**

Disease outbreaks

**Impact** as perceived by KIs:

No impact

**Man-made hazards:**

None

**Impact** as perceived by KIs:

#### ACTORS

**Actors active in the neighbourhood:**

Other actors

No.: 26

Satellite Imagery: WorldView-2 from 18 March 2018  
Copyright: © 2019, DigitalGlobe  
Source: US Department of State, Humanitarian Information Unit, NextView Licence

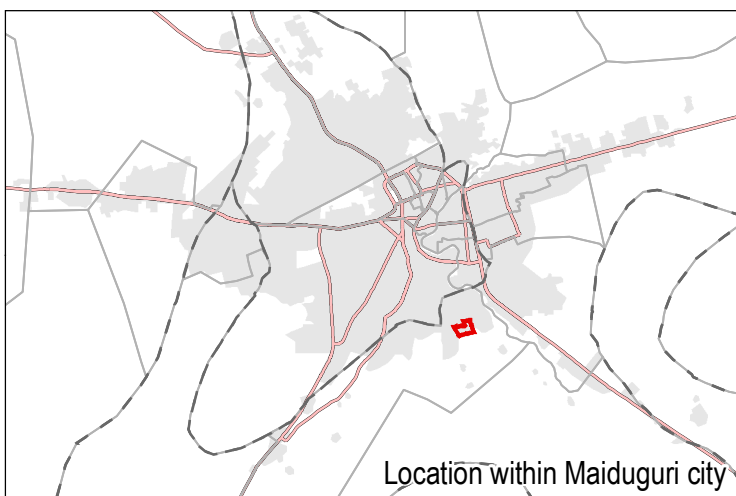
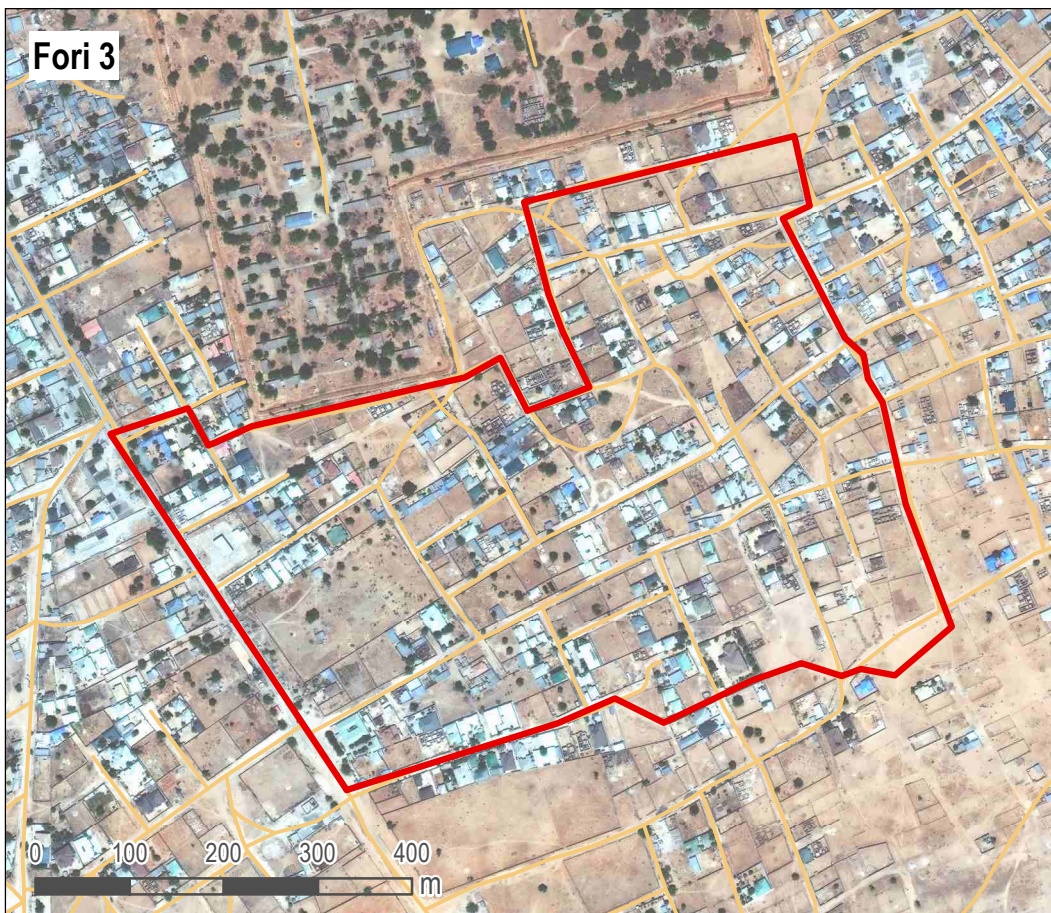
Note: Data, designations and boundaries contained on this map are not warranted to be error-free and do not imply acceptance by the AGORA partners, associates, donors mentioned on this map.

Project in collaboration with:



Funded by  
European Union  
Civil Protection and  
Humanitarian Aid





- Neighbourhood
- LGA boundary
- Ward boundary
- Main road
- Secondary road
- Maiduguri footprint

Data sources:  
Administrative boundaries: OCHA / HDX  
Footprint of Maiduguri: REACH  
Neighbourhood boundaries: AGORA

Coordinate system: WGS 1984

#### GENERAL

**LGA:** Jere

**Ward:** Galtimari

**Number of households:** 600

**Number of IDP households:** 100

**IDP Locations:** Informal site, Integrated with host community

#### SERVICES

**Services available to population:**

**Services not available to population:**

Health services

Nutrition services

Education services

Market

Enough water within the neighbourhood

Public latrines

#### HAZARDS

**Based on events reportedly experienced within the year prior to data collection**

**Natural hazards:**

**Impact** as perceived by KIs:

No natural hazards

**Man-made hazards:**

**Impact** as perceived by KIs:

None

#### ACTORS

**Actors active in the neighbourhood:**

None

No.: 27

Satellite Imagery: WorldView-2 from 18 March 2018  
Copyright: © 2019, DigitalGlobe  
Source: US Department of State, Humanitarian Information Unit, NextView Licence

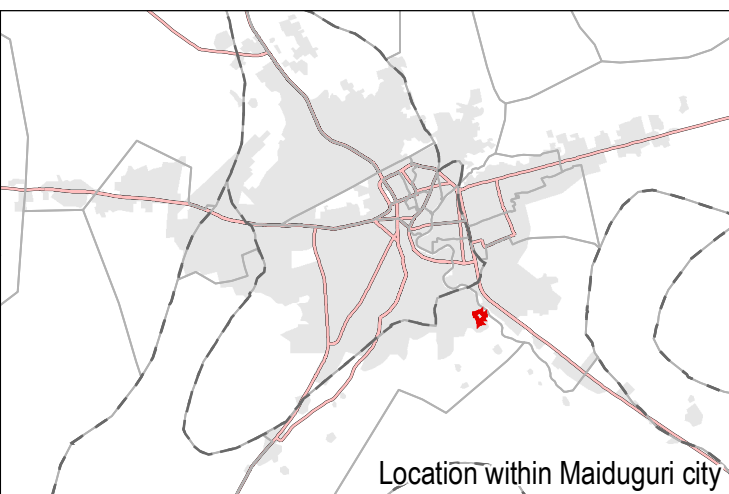
Note: Data, designations and boundaries contained on this map are not warranted to be error-free and do not imply acceptance by the AGORA partners, associates, donors mentioned on this map.

Project in collaboration with:



Funded by  
European Union  
Civil Protection and  
Humanitarian Aid





- Neighbourhood
- LGA boundary
- Ward boundary
- Main road
- Secondary road
- Maiduguri footprint

Data sources:  
Administrative boundaries: OCHA / HDX  
Footprint of Maiduguri: REACH  
Neighbourhood boundaries: AGORA

Coordinate system: WGS 1984

Location within Maiduguri city

#### GENERAL

**LGA:** Jere

**Ward:** Galtimari

**Number of households:** 700

**Number of IDP households:** 200

**IDP Locations:** Informal site, Integrated with host community

#### SERVICES

**Services available to population:**

Health services  
Nutrition services  
Education services  
Market  
Public latrines

**Services not available to population:**

Enough water within the neighbourhood

#### HAZARDS

**Based on events reportedly experienced within the year prior to data collection**

**Natural hazards:**

Flood

**Impact** as perceived by KIs:

No impact

**Man-made hazards:**

None

**Impact** as perceived by KIs:

#### ACTORS

**Actors active in the neighbourhood:**

None

No.: 28

Satellite Imagery: WorldView-2 from 18 March 2018  
Copyright: © 2019, DigitalGlobe  
Source: US Department of State, Humanitarian Information Unit, NextView Licence

Note: Data, designations and boundaries contained on this map are not warranted to be error-free and do not imply acceptance by the AGORA partners, associates, donors mentioned on this map.

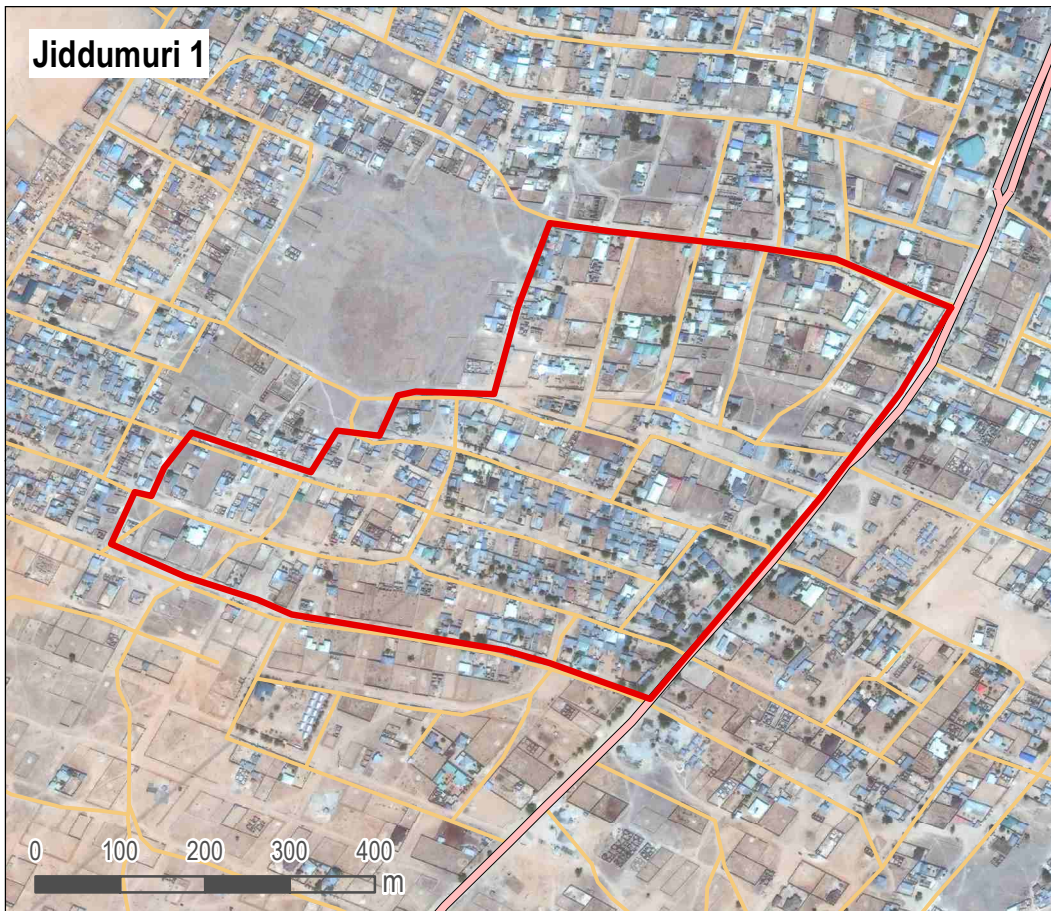
Project in collaboration with:



Funded by  
European Union  
Civil Protection and  
Humanitarian Aid



Jiddumuri 1



- Neighbourhood
- LGA boundary
- Ward boundary
- Main road
- Secondary road
- Maiduguri footprint

Data sources:  
Administrative boundaries: OCHA / HDX  
Footprint of Maiduguri: REACH  
Neighbourhood boundaries: AGORA

Coordinate system: WGS 1984

#### GENERAL

**LGA:** Jere

**Number of households:** 450

**IDP Locations:** Informal site

**Ward:** Galtimari

**Number of IDP households:** 50

#### SERVICES

**Services available to population:**

Nutrition services

Education services

Market

Enough water within the neighbourhood

Public latrines

**Services not available to population:**

Health services

#### HAZARDS

**Based on events reportedly experienced within the year prior to data collection**

**Natural hazards:**

Flood

**Impact as perceived by KIs:**

No impact

**Man-made hazards:**

Armed attack

**Impact as perceived by KIs:**

Low impact

#### ACTORS

**Actors active in the neighbourhood:**

NGO

National agency

No.: 30

Satellite Imagery: WorldView-2 from 18 March 2018  
Copyright: © 2019, DigitalGlobe  
Source: US Department of State, Humanitarian Information Unit, NextView Licence

Note: Data, designations and boundaries contained on this map are not warranted to be error-free and do not imply acceptance by the AGORA partners, associates, donors mentioned on this map.

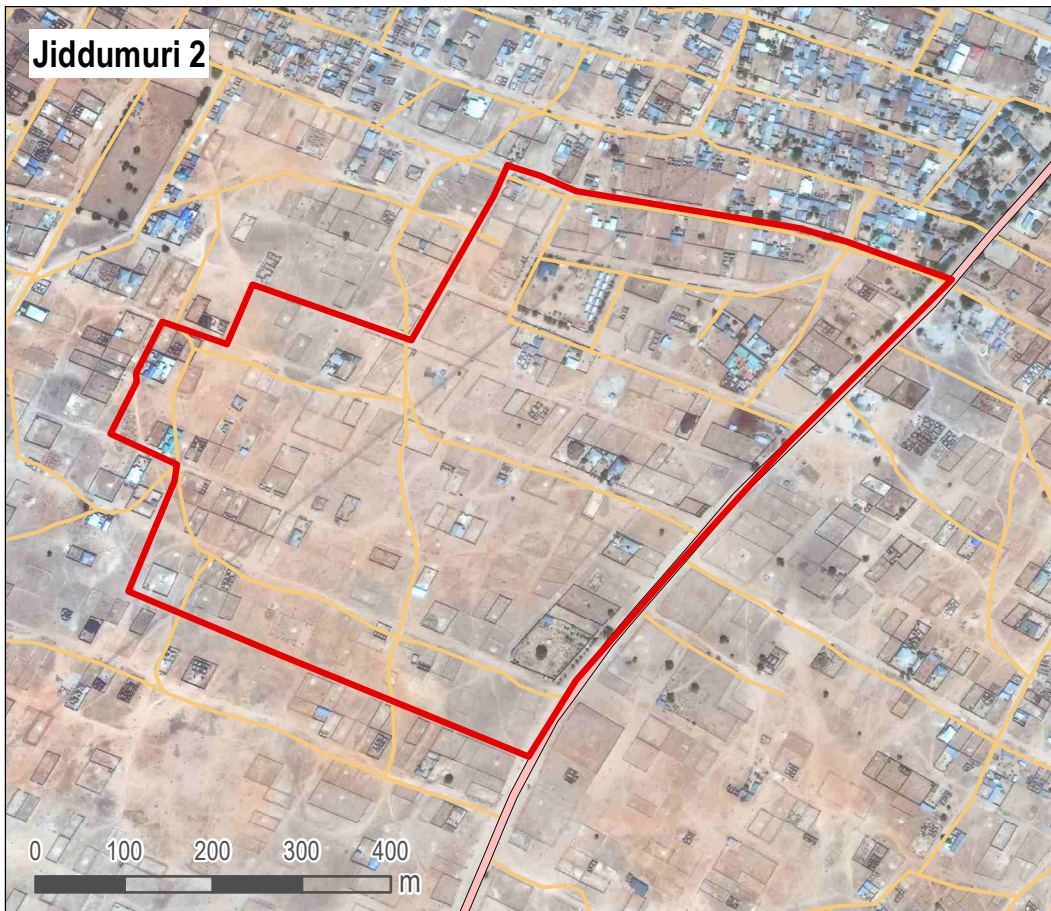
Project in collaboration with:



Funded by  
European Union  
Civil Protection and  
Humanitarian Aid



Jiddumuri 2



- Neighbourhood
- LGA boundary
- Ward boundary
- Main road
- Secondary road
- Maiduguri footprint

Data sources:  
Administrative boundaries: OCHA / HDX  
Footprint of Maiduguri: REACH  
Neighbourhood boundaries: AGORA

Coordinate system: WGS 1984

Location within Maiduguri city

#### GENERAL

**LGA:** Jere

**Ward:** Galtimari

**Number of households:** 600

**Number of IDP households:** 40

**IDP Locations:** Informal site

#### SERVICES

**Services available to population:**

Health services  
Nutrition services  
Education services  
Market  
Public latrines

**Services not available to population:**

Enough water within the neighbourhood

#### HAZARDS

**Based on events reportedly experienced within the year prior to data collection**

**Natural hazards:**

Flood

**Impact as perceived by KIs:**

No impact

**Man-made hazards:**

Armed attack

**Impact as perceived by KIs:**

Low impact

#### ACTORS

**Actors active in the neighbourhood:**

None

No.: 31

Satellite Imagery: WorldView-2 from 18 March 2018  
Copyright: © 2019, DigitalGlobe  
Source: US Department of State, Humanitarian Information Unit, NextView Licence

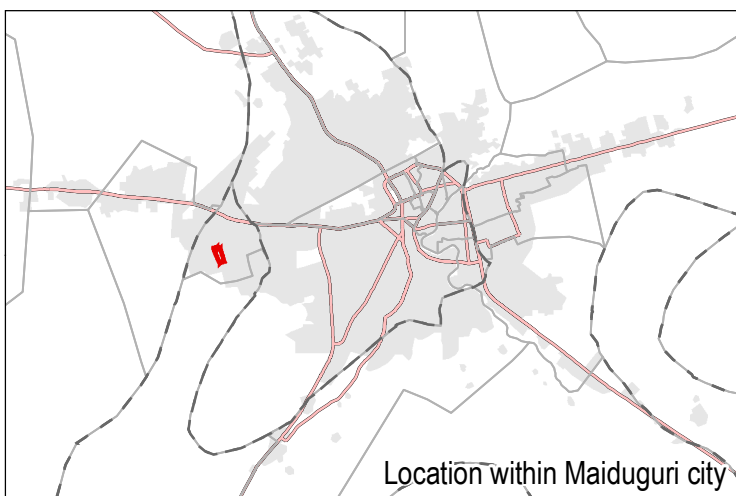
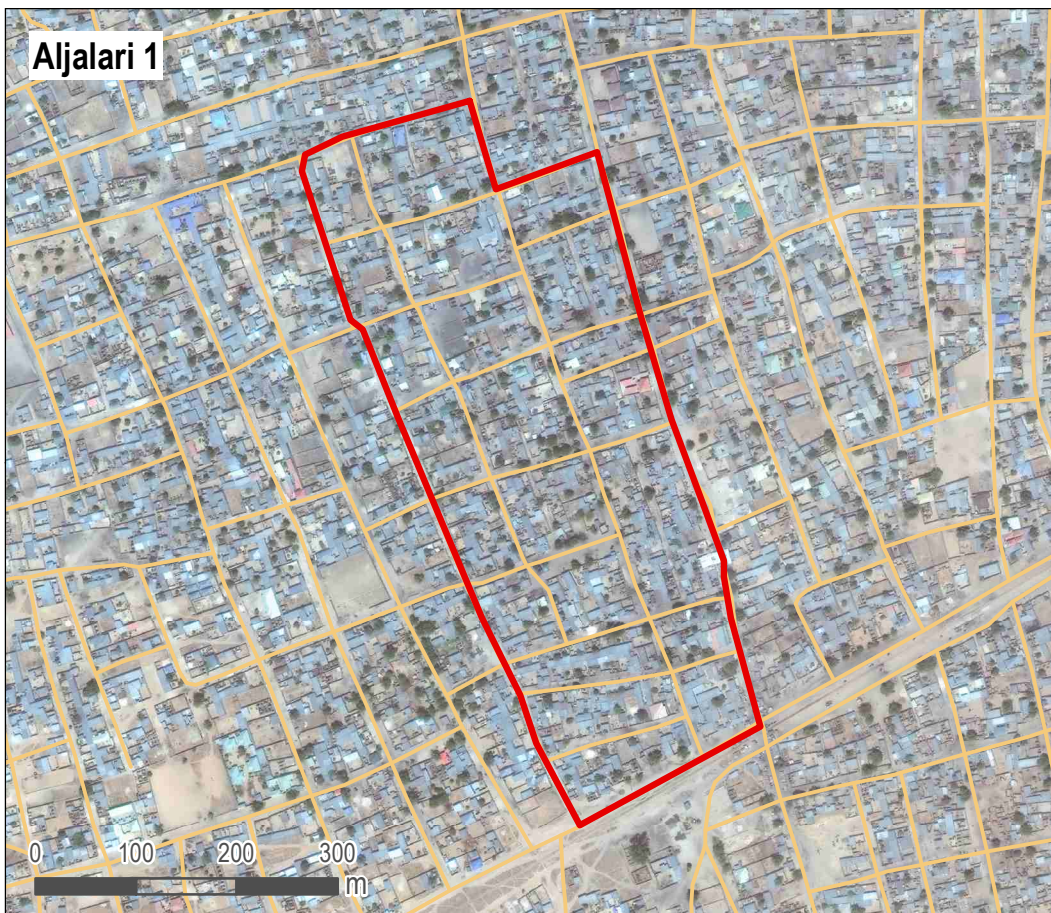
Note: Data, designations and boundaries contained on this map are not warranted to be error-free and do not imply acceptance by the AGORA partners, associates, donors mentioned on this map.

Project in collaboration with:



Funded by  
European Union  
Civil Protection and  
Humanitarian Aid





- Neighbourhood
- LGA boundary
- Ward boundary
- Main road
- Secondary road
- Maiduguri footprint

Data sources:  
Administrative boundaries: OCHA / HDX  
Footprint of Maiduguri: REACH  
Neighbourhood boundaries: AGORA

Coordinate system: WGS 1984

Location within Maiduguri city

### GENERAL

**LGA:** Jere

**Ward:** Gomari

**Number of households:** 1200

**Number of IDP households:** 300

**IDP Locations:** Informal site, Integrated with host community

### SERVICES

**Services available to population:**

Health services

Nutrition services

Education services

Market

Enough water within the neighbourhood

**Services not available to population:**

Public latrines

### HAZARDS

**Based on events reportedly experienced within the year prior to data collection**

**Natural hazards:**

None

**Impact as perceived by KIs:**

**Man-made hazards:**

Armed attack

**Impact as perceived by KIs:**

No impact

### ACTORS

**Actors active in the neighbourhood:**

NGO

No.: 33

Satellite Imagery: WorldView-2 from 18 March 2018  
Copyright: © 2019, DigitalGlobe  
Source: US Department of State, Humanitarian Information Unit, NextView Licence

Note: Data, designations and boundaries contained on this map are not warranted to be error-free and do not imply acceptance by the AGORA partners, associates, donors mentioned on this map.

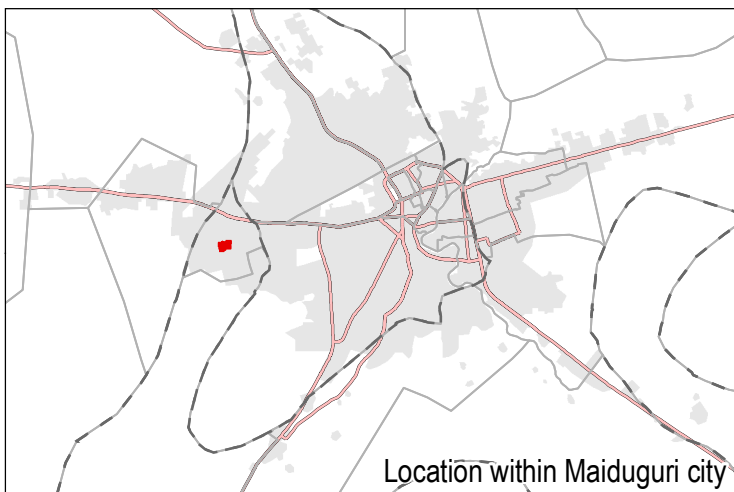
Project in collaboration with:



Funded by  
European Union  
Civil Protection and  
Humanitarian Aid



Aljalari 2



- Neighbourhood
- LGA boundary
- Ward boundary
- Main road
- Secondary road
- Maiduguri footprint

Data sources:  
Administrative boundaries: OCHA / HDX  
Footprint of Maiduguri: REACH  
Neighbourhood boundaries: AGORA

Coordinate system: WGS 1984

Location within Maiduguri city

#### GENERAL

**LGA:** Jere

**Ward:** Gomari

**Number of households:** 2010

**Number of IDP households:** 500

**IDP Locations:** Informal site, Integrated with host community

#### SERVICES

**Services available to population:**

**Services not available to population:**

Health services

Nutrition services

Education services

Market

Enough water within the neighbourhood

Public latrines

#### HAZARDS

**Based on events reportedly experienced within the year prior to data collection**

**Natural hazards:**

**Impact** as perceived by KIs:

None

**Man-made hazards:**

**Impact** as perceived by KIs:

None

#### ACTORS

**Actors active in the neighbourhood:**

None

No.: 34

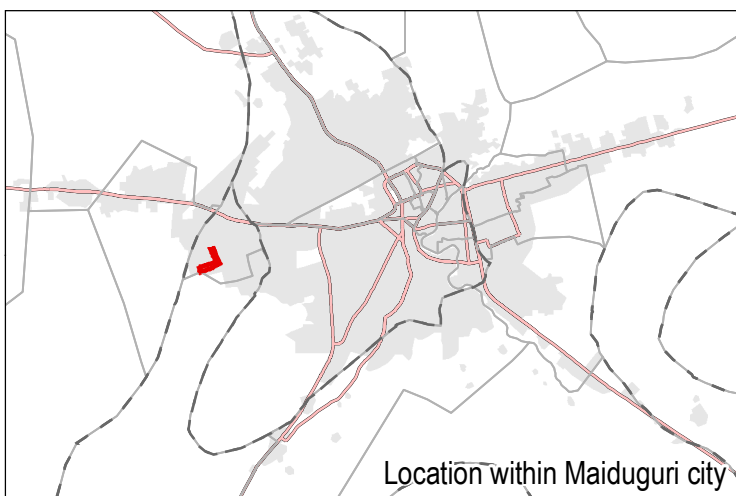
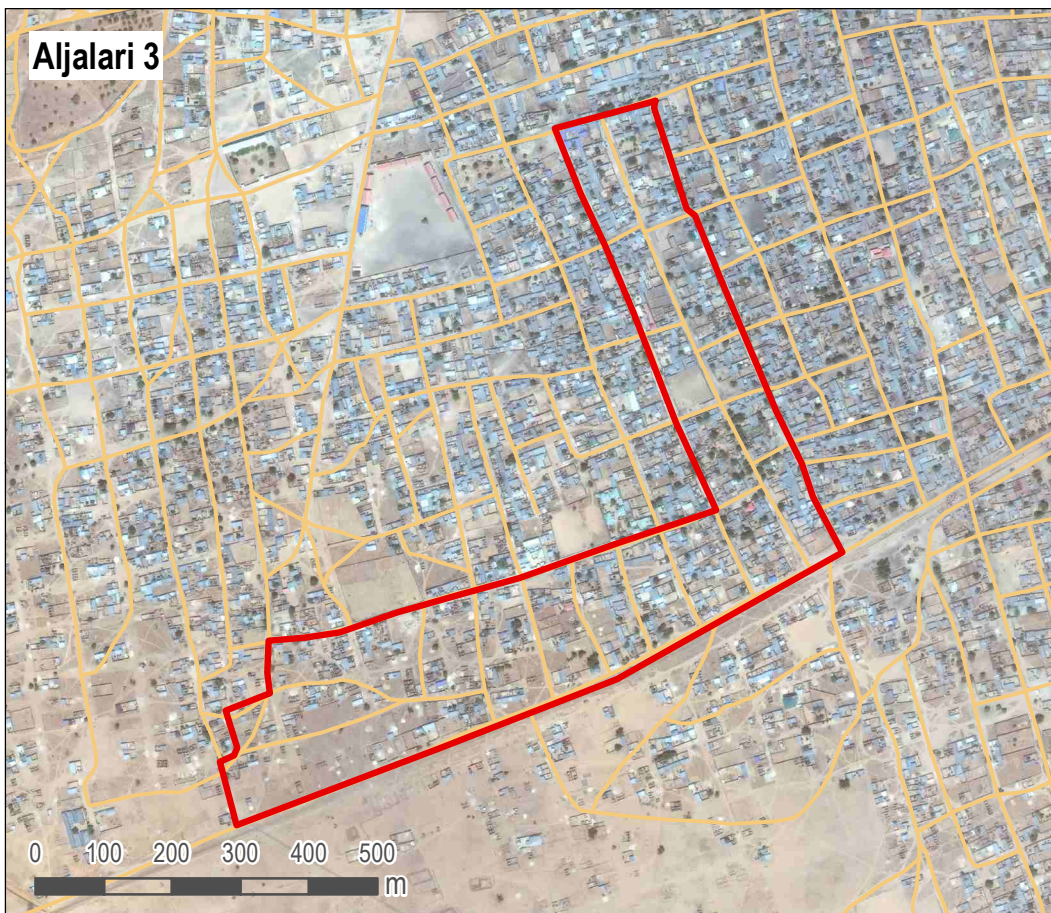
Satellite Imagery: WorldView-2 from 18 March 2018  
Copyright: © 2019, DigitalGlobe  
Source: US Department of State, Humanitarian Information Unit, NextView Licence

Note: Data, designations and boundaries contained on this map are not warranted to be error-free and do not imply acceptance by the AGORA partners, associates, donors mentioned on this map.

Project in collaboration with:



Funded by  
European Union  
Civil Protection and  
Humanitarian Aid



- Neighbourhood
- LGA boundary
- Ward boundary
- Main road
- Secondary road
- Maiduguri footprint

Data sources:  
Administrative boundaries: OCHA / HDX  
Footprint of Maiduguri: REACH  
Neighbourhood boundaries: AGORA

Coordinate system: WGS 1984

#### GENERAL

**LGA:** Jere

**Ward:** Gomari

**Number of households:** 200

**Number of IDP households:** 35

**IDP Locations:** Informal site, Integrated with host community

#### SERVICES

**Services available to population:**

Health services

Nutrition services

Education services

Market

Enough water within the neighbourhood

**Services not available to population:**

Public latrines

#### HAZARDS

**Based on events reportedly experienced within the year prior to data collection**

**Natural hazards:**

Flood

**Impact** as perceived by KIs:

Low impact

**Man-made hazards:**

None

**Impact** as perceived by KIs:

#### ACTORS

**Actors active in the neighbourhood:**

None

No.: 35

Satellite Imagery: WorldView-2 from 18 March 2018  
Copyright: © 2019, DigitalGlobe  
Source: US Department of State, Humanitarian Information Unit, NextView Licence

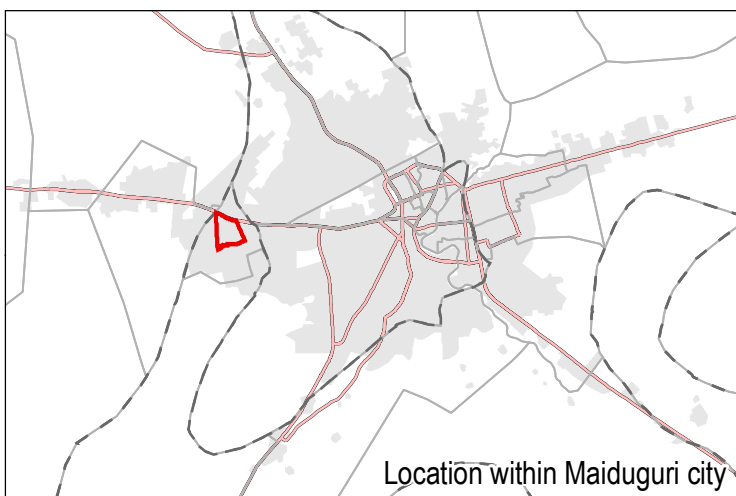
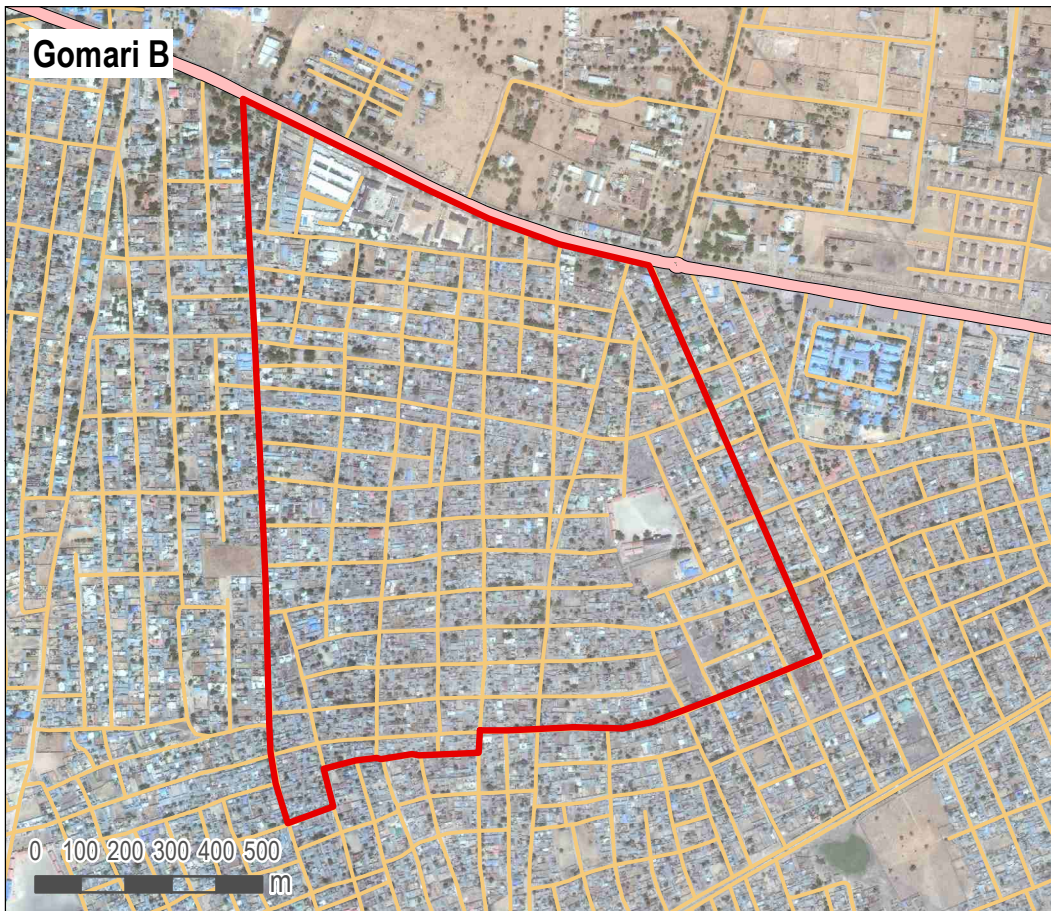
Note: Data, designations and boundaries contained on this map are not warranted to be error-free and do not imply acceptance by the AGORA partners, associates, donors mentioned on this map.

Project in collaboration with:



Funded by  
European Union  
Civil Protection and  
Humanitarian Aid





- Neighbourhood
- LGA boundary
- Ward boundary
- Main road
- Secondary road
- Maiduguri footprint

Data sources:  
Administrative boundaries: OCHA / HDX  
Footprint of Maiduguri: REACH  
Neighbourhood boundaries: AGORA

Coordinate system: WGS 1984

### GENERAL

**LGA:** Jere

**Ward:** Gomari

**Number of households:** 2500

**Number of IDP households:** 50

**IDP Locations:** Informal site, Integrated with host community

### SERVICES

**Services available to population:**

Health services

Nutrition services

Education services

Market

Enough water within the neighbourhood

**Services not available to population:**

Public latrines

### HAZARDS

Based on events reportedly experienced within the year prior to data collection

**Natural hazards:**

No natural hazards

**Impact** as perceived by KIs:

**Man-made hazards:**

Electricity blackout

Armed attack

**Impact** as perceived by KIs:

Moderate impact

Moderate impact

### ACTORS

**Actors active in the neighbourhood:**

None

No.: 36

Satellite Imagery: WorldView-2 from 18 March 2018  
Copyright: © 2019, DigitalGlobe  
Source: US Department of State, Humanitarian Information Unit, NextView Licence

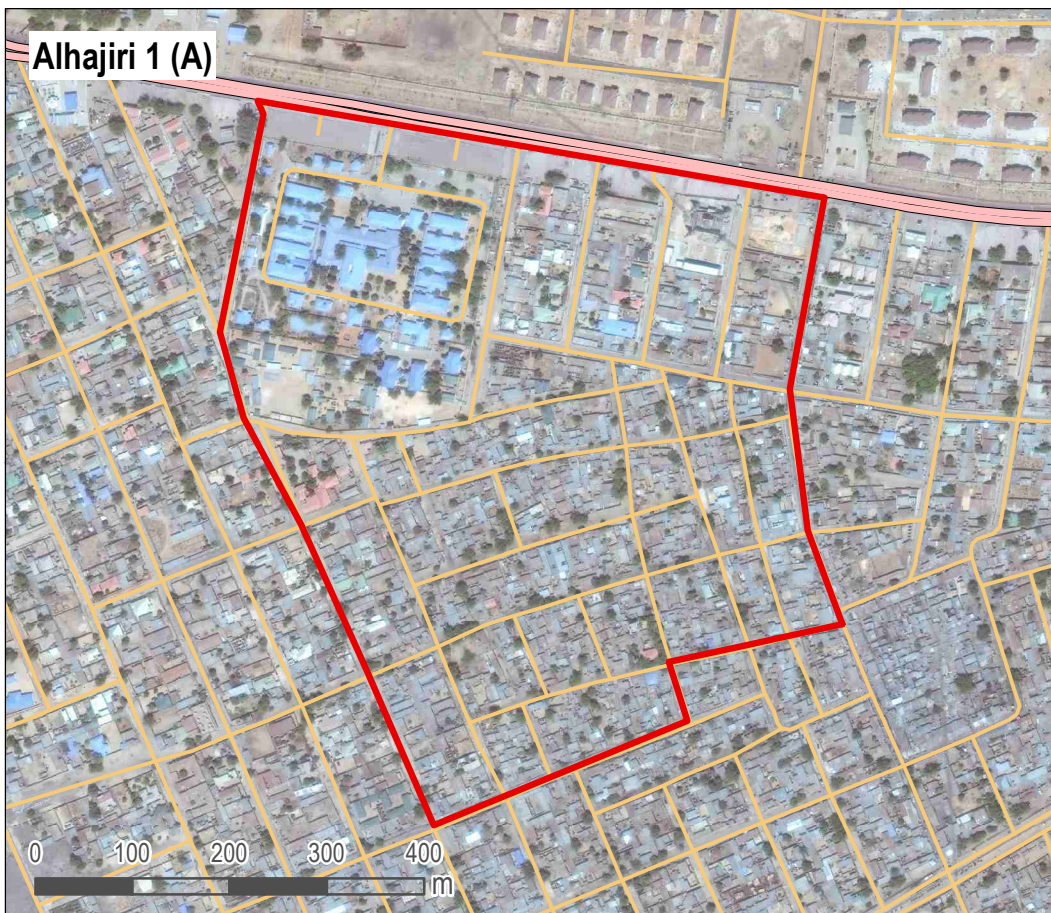
Note: Data, designations and boundaries contained on this map are not warranted to be error-free and do not imply acceptance by the AGORA partners, associates, donors mentioned on this map.

Project in collaboration with:



Funded by  
European Union  
Civil Protection and  
Humanitarian Aid





- Neighbourhood
- LGA boundary
- Ward boundary
- Main road
- Secondary road
- Maiduguri footprint

Data sources:  
Administrative boundaries: OCHA / HDX  
Footprint of Maiduguri: REACH  
Neighbourhood boundaries: AGORA

Coordinate system: WGS 1984

Location within Maiduguri city

#### GENERAL

**LGA:** Jere

**Ward:** Gomari

**Number of households:** 5000

**Number of IDP households:** 100

**IDP Locations:** Informal site, Integrated with host community

#### SERVICES

**Services available to population:**

Health services  
Nutrition services  
Education services  
Market  
Public latrines

**Services not available to population:**

Enough water within the neighbourhood

#### HAZARDS

**Based on events reportedly experienced within the year prior to data collection**

**Natural hazards:**

Flood

**Impact** as perceived by KIs:

No impact

**Man-made hazards:**

Fire

**Impact** as perceived by KIs:

Low impact

#### ACTORS

**Actors active in the neighbourhood:**

NGO

No.: 37

Satellite Imagery: WorldView-2 from 18 March 2018  
Copyright: © 2019, DigitalGlobe  
Source: US Department of State, Humanitarian Information Unit, NextView Licence

Note: Data, designations and boundaries contained on this map are not warranted to be error-free and do not imply acceptance by the AGORA partners, associates, donors mentioned on this map.

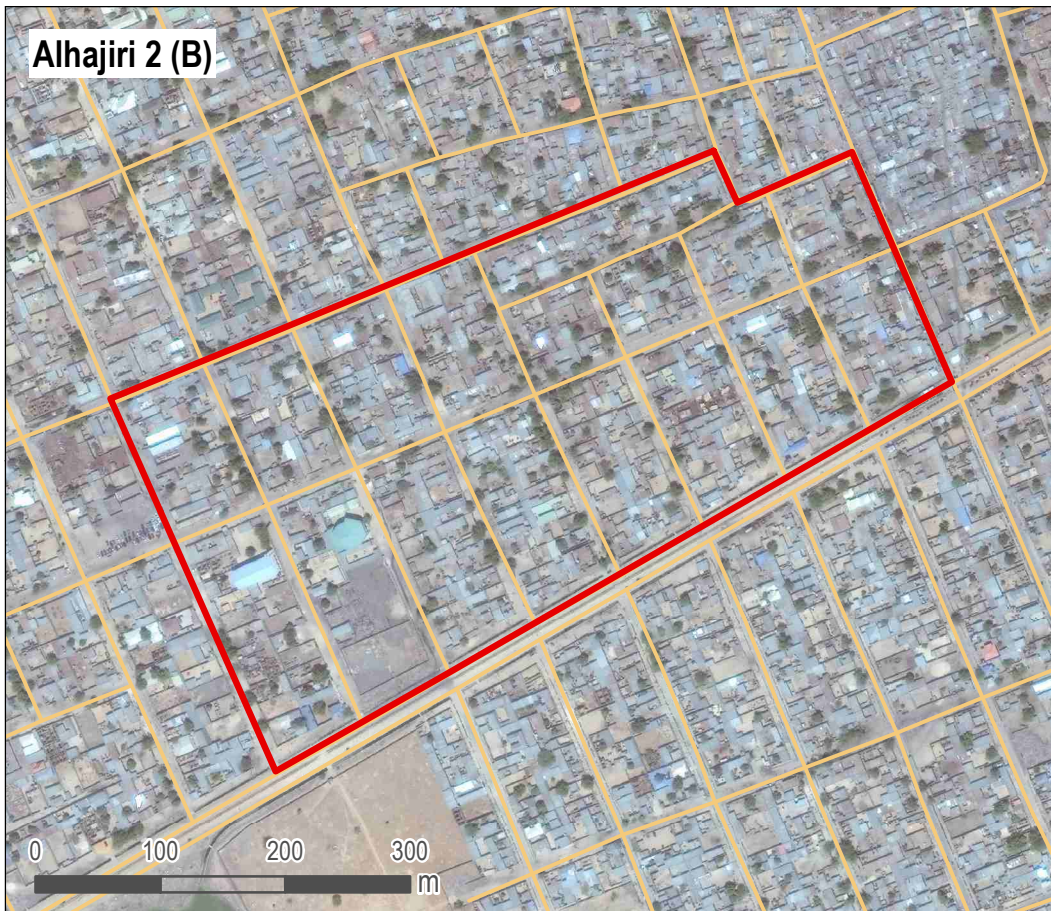
Project in collaboration with:



Funded by  
European Union  
Civil Protection and  
Humanitarian Aid



Alhajiri 2 (B)



- Neighbourhood
- LGA boundary
- Ward boundary
- Main road
- Secondary road
- Maiduguri footprint

Data sources:  
Administrative boundaries: OCHA / HDX  
Footprint of Maiduguri: REACH  
Neighbourhood boundaries: AGORA

Coordinate system: WGS 1984

Location within Maiduguri city

### GENERAL

**LGA:** Jere

**Ward:** Gomari

**Number of households:** 1200

**Number of IDP households:** 200

**IDP Locations:** Informal site, Integrated with host community

### SERVICES

**Services available to population:**

Health services  
Nutrition services  
Education services  
Market  
Enough water within the neighbourhood  
Public latrines

**Services not available to population:**

### HAZARDS

Based on events reportedly experienced within the year prior to data collection

**Natural hazards:**

Flood  
Disease outbreaks

**Impact** as perceived by KIs:

Low impact  
Moderate impact

**Man-made hazards:**

Explosion  
Armed attack  
Fire

**Impact** as perceived by KIs:

Moderate impact  
Moderate impact  
Moderate impact

### ACTORS

**Actors active in the neighbourhood:**

None

No.: 38

Satellite Imagery: WorldView-2 from 18 March 2018  
Copyright: © 2019, DigitalGlobe  
Source: US Department of State, Humanitarian Information Unit, NextView Licence

Note: Data, designations and boundaries contained on this map are not warranted to be error-free and do not imply acceptance by the AGORA partners, associates, donors mentioned on this map.

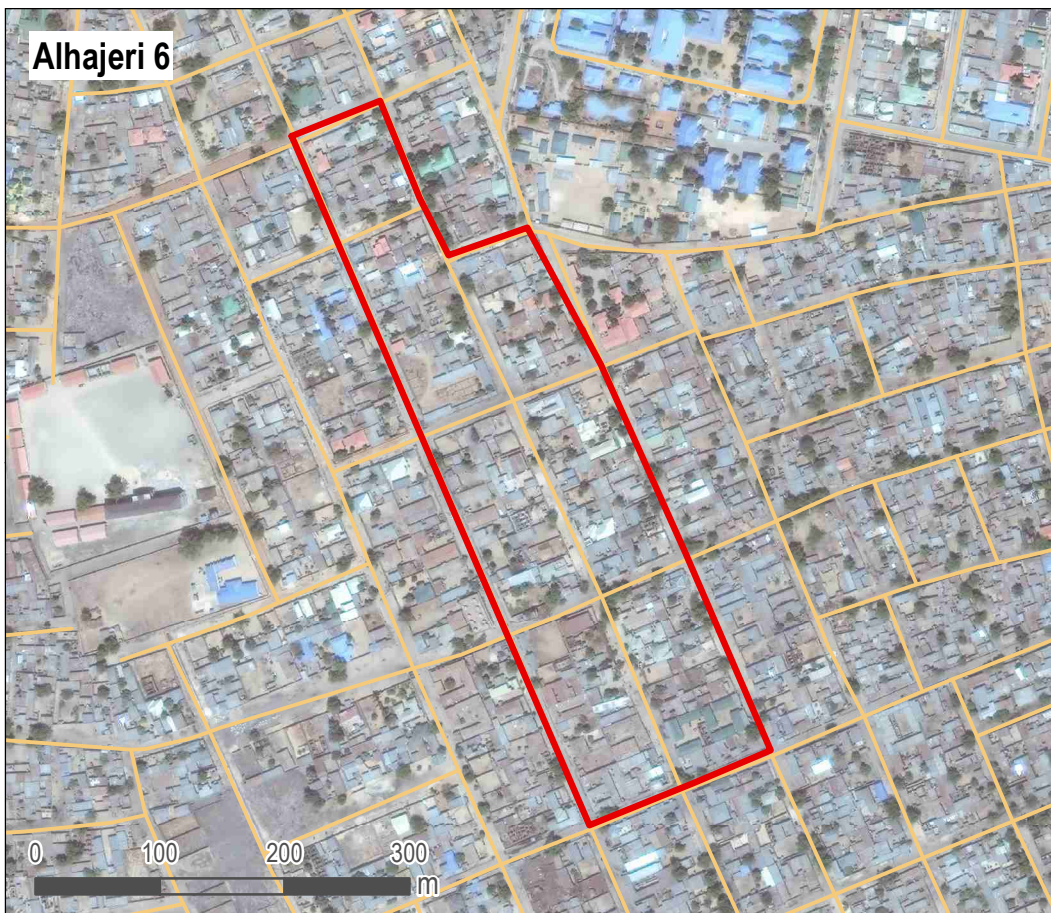
Project in collaboration with:



Funded by  
European Union  
Civil Protection and  
Humanitarian Aid



Alhajeri 6



- Neighbourhood
- LGA boundary
- Ward boundary
- Main road
- Secondary road
- Maiduguri footprint

Data sources:  
Administrative boundaries: OCHA / HDX  
Footprint of Maiduguri: REACH  
Neighbourhood boundaries: AGORA

Coordinate system: WGS 1984

Location within Maiduguri city

### GENERAL

**LGA:** Jere

**Ward:** Gomari

**Number of households:** 1500

**Number of IDP households:** 400

**IDP Locations:** Informal site, Integrated with host community

### SERVICES

**Services available to population:**

Health services

Nutrition services

Market

**Services not available to population:**

Education services

Enough water within the neighbourhood

Public latrines

### HAZARDS

Based on events reportedly experienced within the year prior to data collection

**Natural hazards:**

Flood

**Impact** as perceived by KIs:

High impact

**Man-made hazards:**

Explosion

Armed attack

Fire

**Impact** as perceived by KIs:

Moderate impact

Moderate impact

Low impact

### ACTORS

**Actors active in the neighbourhood:**

Other actors

No.: 39

Satellite Imagery: WorldView-2 from 18 March 2018  
Copyright: © 2019, DigitalGlobe  
Source: US Department of State, Humanitarian Information Unit, NextView Licence

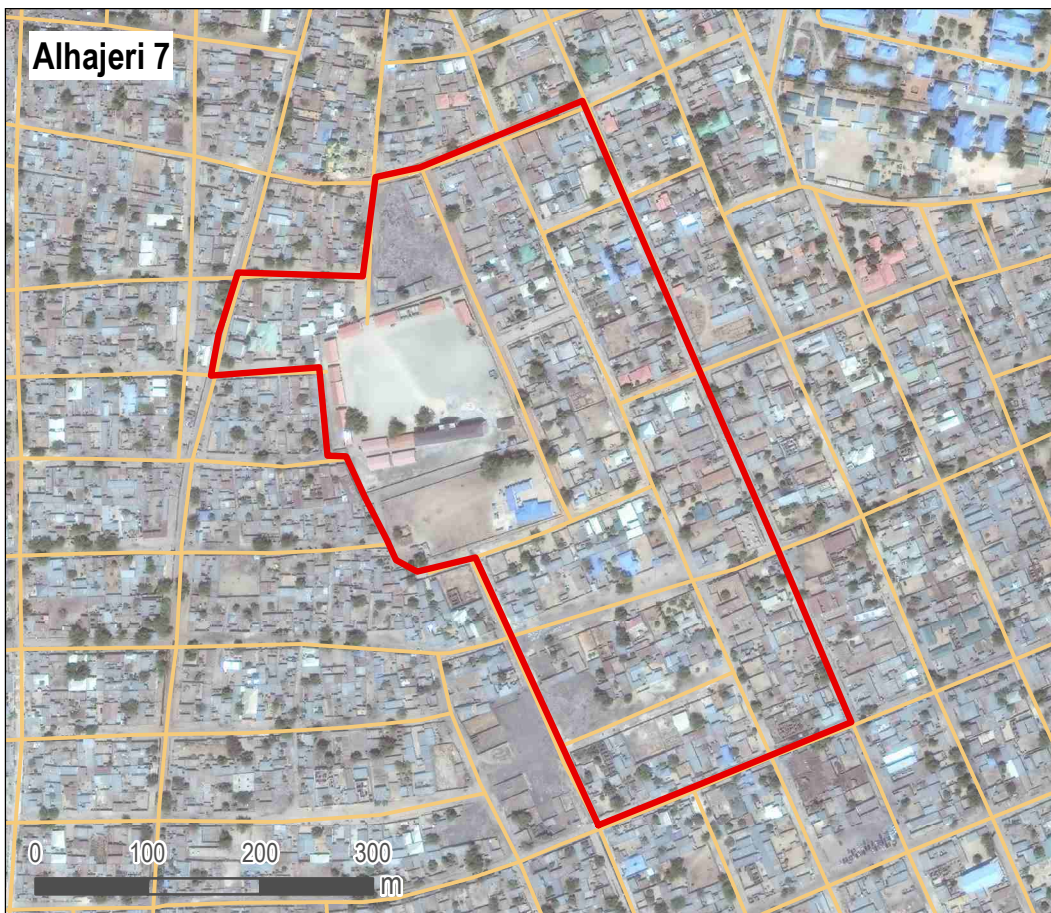
Note: Data, designations and boundaries contained on this map are not warranted to be error-free and do not imply acceptance by the AGORA partners, associates, donors mentioned on this map.

Project in collaboration with:



Funded by  
European Union  
Civil Protection and  
Humanitarian Aid





- Neighbourhood
- LGA boundary
- Ward boundary
- Main road
- Secondary road
- Maiduguri footprint

Data sources:  
Administrative boundaries: OCHA / HDX  
Footprint of Maiduguri: REACH  
Neighbourhood boundaries: AGORA

Coordinate system: WGS 1984

Location within Maiduguri city

### GENERAL

**LGA:** Jere

**Ward:** Gomari

**Number of households:** 2000

**Number of IDP households:** 100

**IDP Locations:** Integrated with host community

### SERVICES

**Services available to population:**

Health services  
Nutrition services  
Education services  
Market

**Services not available to population:**

Enough water within the neighbourhood  
Public latrines

### HAZARDS

**Based on events reportedly experienced within the year prior to data collection**

**Natural hazards:**

Flood  
Disease outbreaks

**Impact as perceived by KIs:**

Moderate impact  
Moderate impact

**Man-made hazards:**

Explosion  
Armed attack

**Impact as perceived by KIs:**

Low impact  
Low impact

### ACTORS

**Actors active in the neighbourhood:**

None

No.: 40

Satellite Imagery: WorldView-2 from 18 March 2018  
Copyright: © 2019, DigitalGlobe  
Source: US Department of State, Humanitarian Information Unit, NextView Licence

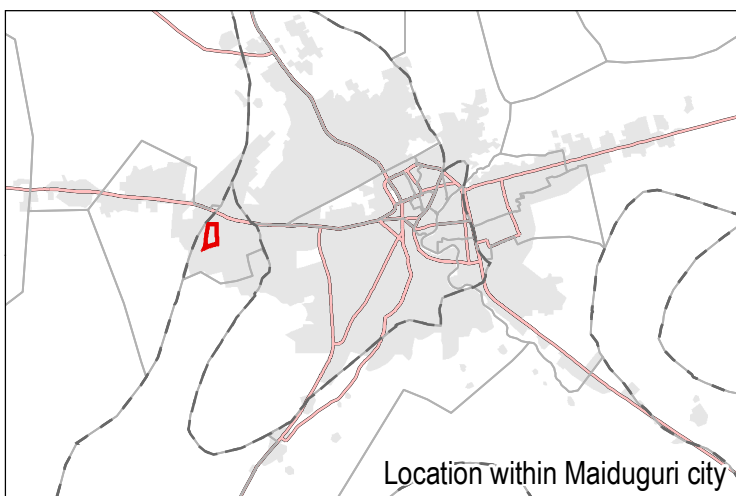
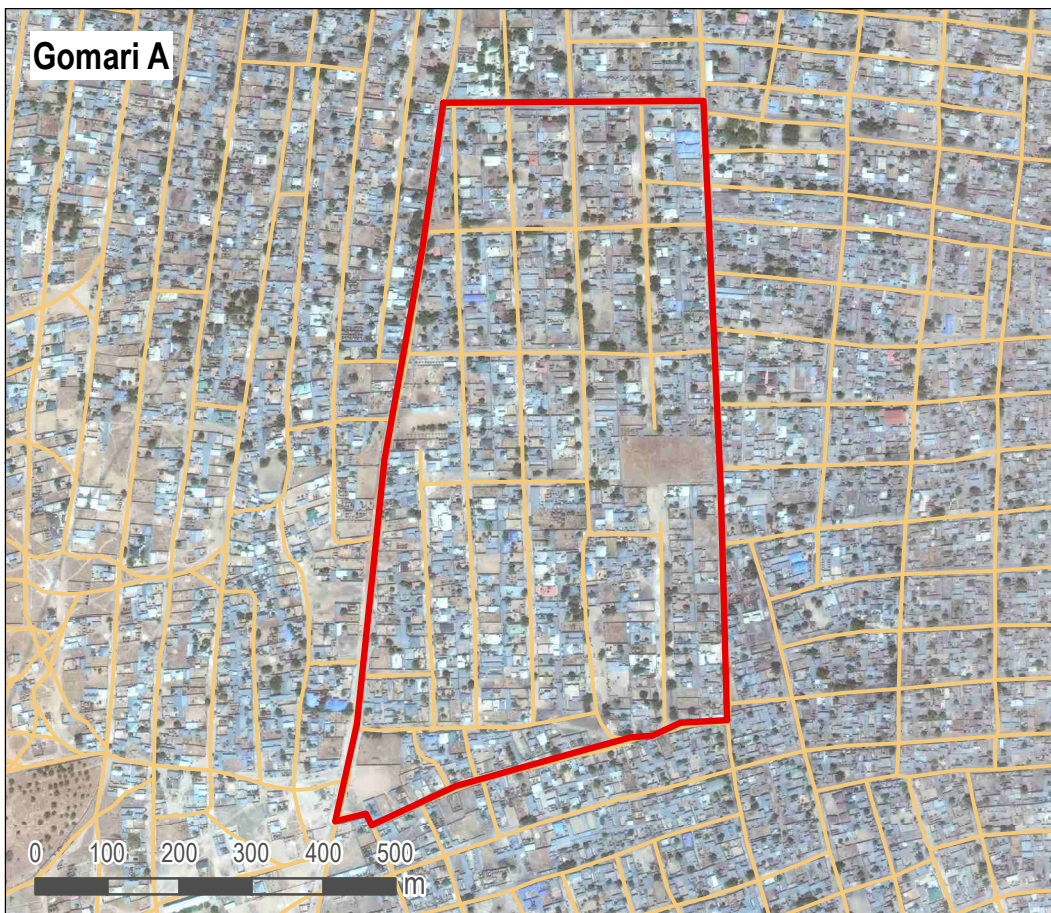
Note: Data, designations and boundaries contained on this map are not warranted to be error-free and do not imply acceptance by the AGORA partners, associates, donors mentioned on this map.

Project in collaboration with:



Funded by  
European Union  
Civil Protection and  
Humanitarian Aid





- Neighbourhood
- LGA boundary
- Ward boundary
- Main road
- Secondary road
- Maiduguri footprint

Data sources:  
Administrative boundaries: OCHA / HDX  
Footprint of Maiduguri: REACH  
Neighbourhood boundaries: AGORA

Coordinate system: WGS 1984

### GENERAL

**LGA:** Jere

**Ward:** Gomari

**Number of households:** 2000

**Number of IDP households:** 100

**IDP Locations:** Informal site, Integrated with host community

### SERVICES

**Services available to population:**

Health services

Nutrition services

Education services

Market

Enough water within the neighbourhood

**Services not available to population:**

Public latrines

### HAZARDS

**Based on events reportedly experienced within the year prior to data collection**

**Natural hazards:**

Flood

**Impact as perceived by KIs:**

Low impact

**Man-made hazards:**

Electricity blackout

Explosion

**Impact as perceived by KIs:**

Low impact

High impact

### ACTORS

**Actors active in the neighbourhood:**

None

No.: 41

Satellite Imagery: WorldView-2 from 18 March 2018  
Copyright: © 2019, DigitalGlobe  
Source: US Department of State, Humanitarian Information Unit, NextView Licence

*Note: Data, designations and boundaries contained on this map are not warranted to be error-free and do not imply acceptance by the AGORA partners, associates, donors mentioned on this map.*

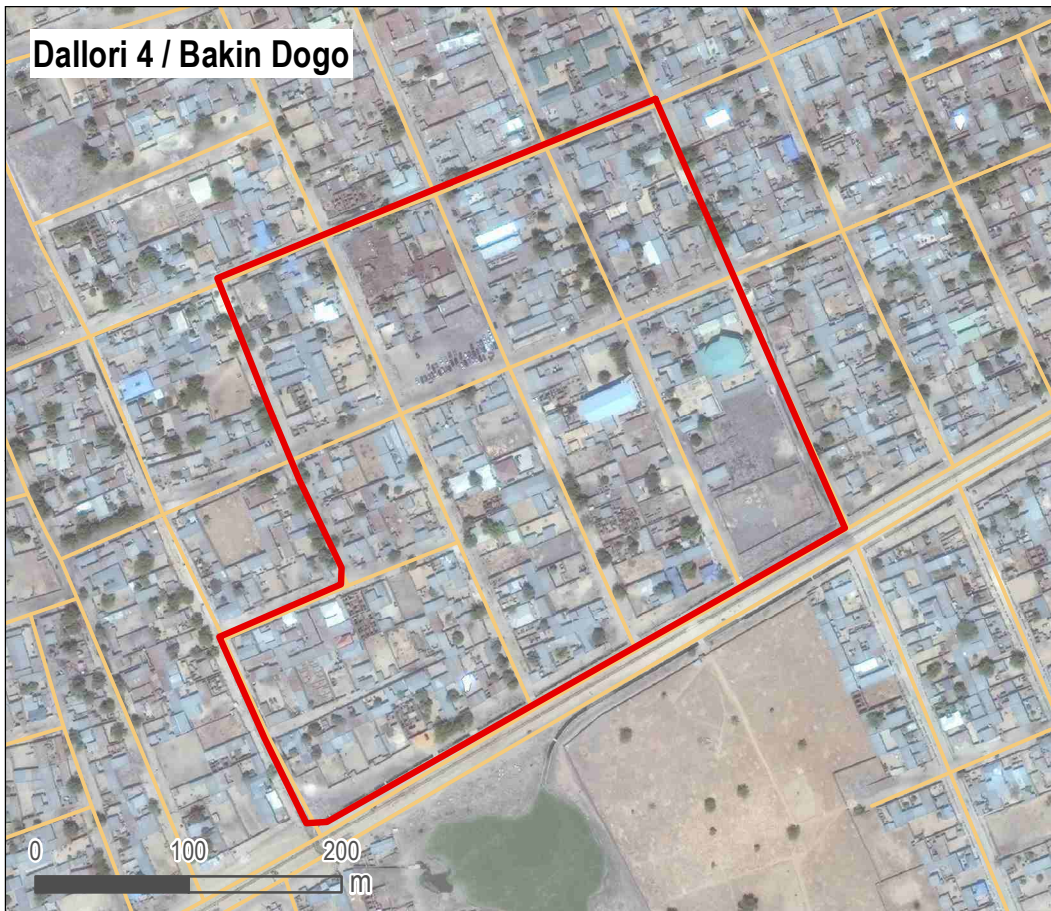
Project in collaboration with:



Funded by  
European Union  
Civil Protection and  
Humanitarian Aid



Dallori 4 / Bakin Dogo



- Neighbourhood
- LGA boundary
- Ward boundary
- Main road
- Secondary road
- Maiduguri footprint

Data sources:  
Administrative boundaries: OCHA / HDX  
Footprint of Maiduguri: REACH  
Neighbourhood boundaries: AGORA

Coordinate system: WGS 1984

Location within Maiduguri city

### GENERAL

**LGA:** Jere

**Ward:** Gomari

**Number of households:** 1000

**Number of IDP households:** 300

**IDP Locations:** Integrated with host community

### SERVICES

**Services available to population:**

Health services  
Nutrition services  
Education services  
Market

**Services not available to population:**

Enough water within the neighbourhood  
Public latrines

### HAZARDS

Based on events reportedly experienced within the year prior to data collection

**Natural hazards:**

Flood  
Disease outbreaks

**Impact** as perceived by KIs:

High impact  
High impact

**Man-made hazards:**

Hazardous accident  
Electricity blackout  
Civil unrest

**Impact** as perceived by KIs:

Low impact  
Low impact  
Low impact

### ACTORS

**Actors active in the neighbourhood:**

None

No.: 42

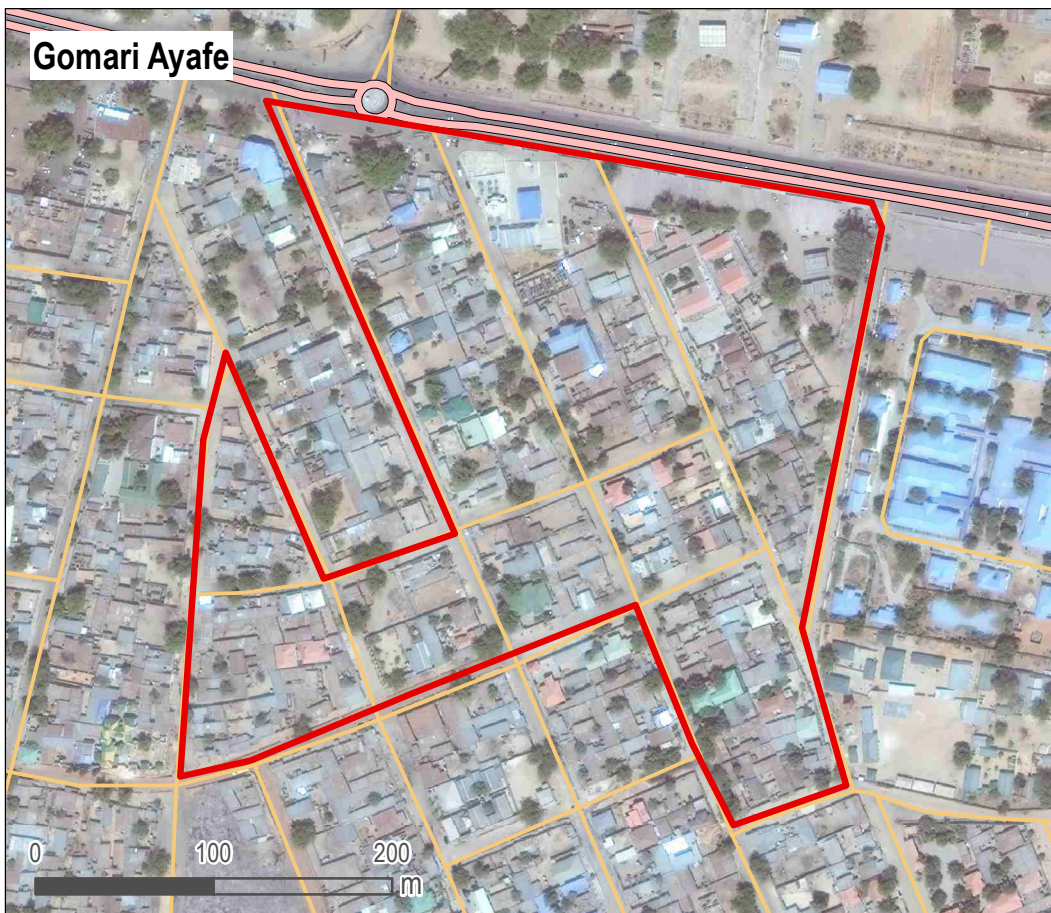
Satellite Imagery: WorldView-2 from 18 March 2018  
Copyright: © 2019, DigitalGlobe  
Source: US Department of State, Humanitarian Information Unit, NextView Licence

Note: Data, designations and boundaries contained on this map are not warranted to be error-free and do not imply acceptance by the AGORA partners, associates, donors mentioned on this map.

Project in collaboration with:



Funded by  
European Union  
Civil Protection and  
Humanitarian Aid



- Neighbourhood
- LGA boundary
- Ward boundary
- Main road
- Secondary road
- Maiduguri footprint

Data sources:  
Administrative boundaries: OCHA / HDX  
Footprint of Maiduguri: REACH  
Neighbourhood boundaries: AGORA

Coordinate system: WGS 1984

#### GENERAL

**LGA:** Jere

**Ward:** Gomari

**Number of households:** 1000

**Number of IDP households:** 300

**IDP Locations:** Integrated with host community

#### SERVICES

**Services available to population:**

Health services  
Nutrition services  
Education services  
Market

**Services not available to population:**

Enough water within the neighbourhood  
Public latrines

#### HAZARDS

Based on events reportedly experienced within the year prior to data collection

**Natural hazards:**

Flood

**Impact** as perceived by KIs:

High impact

**Man-made hazards:**

Fire

**Impact** as perceived by KIs:

Moderate impact

#### ACTORS

**Actors active in the neighbourhood:**

NGO

Private sector

No.: 43

Satellite Imagery: WorldView-2 from 18 March 2018  
Copyright: © 2019, DigitalGlobe  
Source: US Department of State, Humanitarian Information Unit, NextView Licence

Note: Data, designations and boundaries contained on this map are not warranted to be error-free and do not imply acceptance by the AGORA partners, associates, donors mentioned on this map.

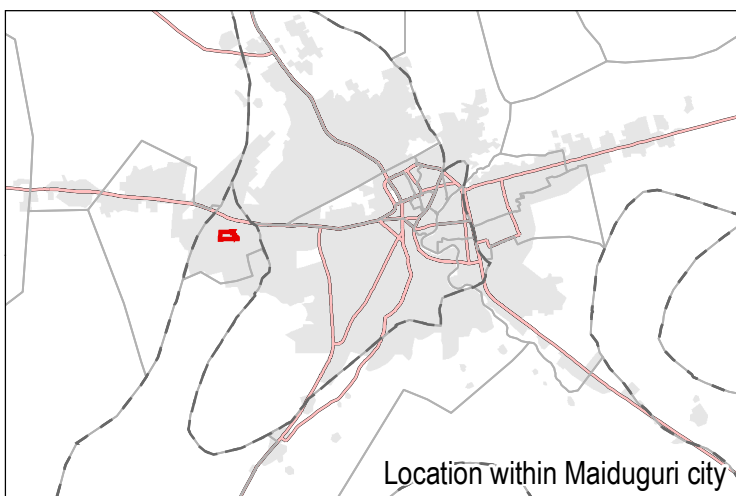
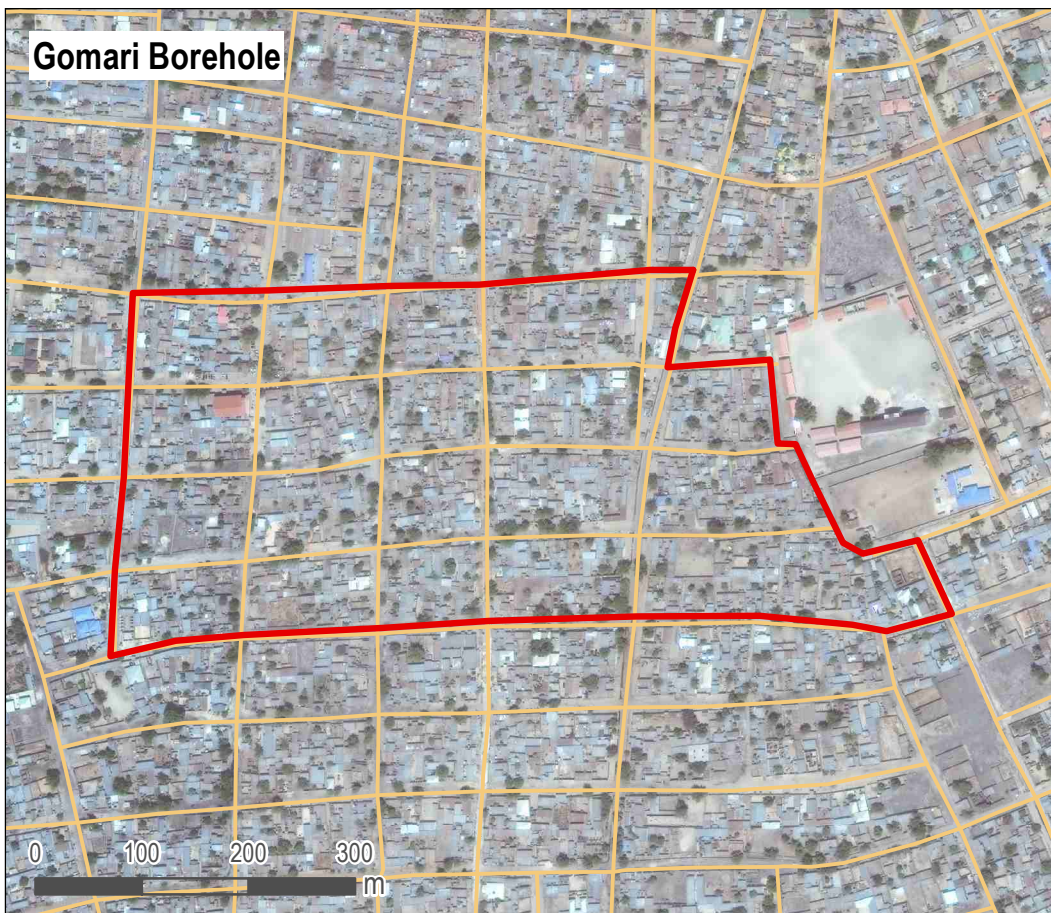
Project in collaboration with:



Funded by  
European Union  
Civil Protection and  
Humanitarian Aid



Gomari Borehole



- Neighbourhood
- LGA boundary
- Ward boundary
- Main road
- Secondary road
- Maiduguri footprint

Data sources:  
Administrative boundaries: OCHA / HDX  
Footprint of Maiduguri: REACH  
Neighbourhood boundaries: AGORA

Coordinate system: WGS 1984

Location within Maiduguri city

### GENERAL

**LGA:** Jere

**Ward:** Gomari

**Number of households:** 2000

**Number of IDP households:** 300

**IDP Locations:** Informal site, Integrated with host community

### SERVICES

**Services available to population:**

Health services

Nutrition services

Education services

Market

Enough water within the neighbourhood

Public latrines

**Services not available to population:**

### HAZARDS

Based on events reportedly experienced within the year prior to data collection

**Natural hazards:**

Flood

**Impact** as perceived by KIs:

No impact

**Man-made hazards:**

None

**Impact** as perceived by KIs:

### ACTORS

**Actors active in the neighbourhood:**

None

No.: 44

Satellite Imagery: WorldView-2 from 18 March 2018  
Copyright: © 2019, DigitalGlobe  
Source: US Department of State, Humanitarian Information Unit, NextView Licence

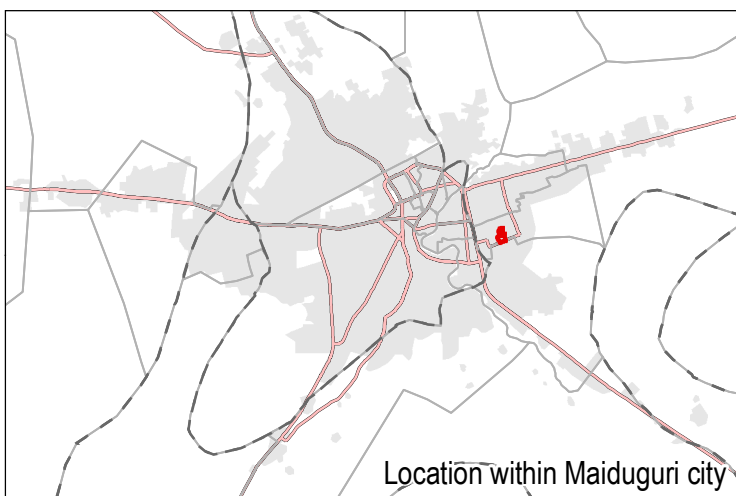
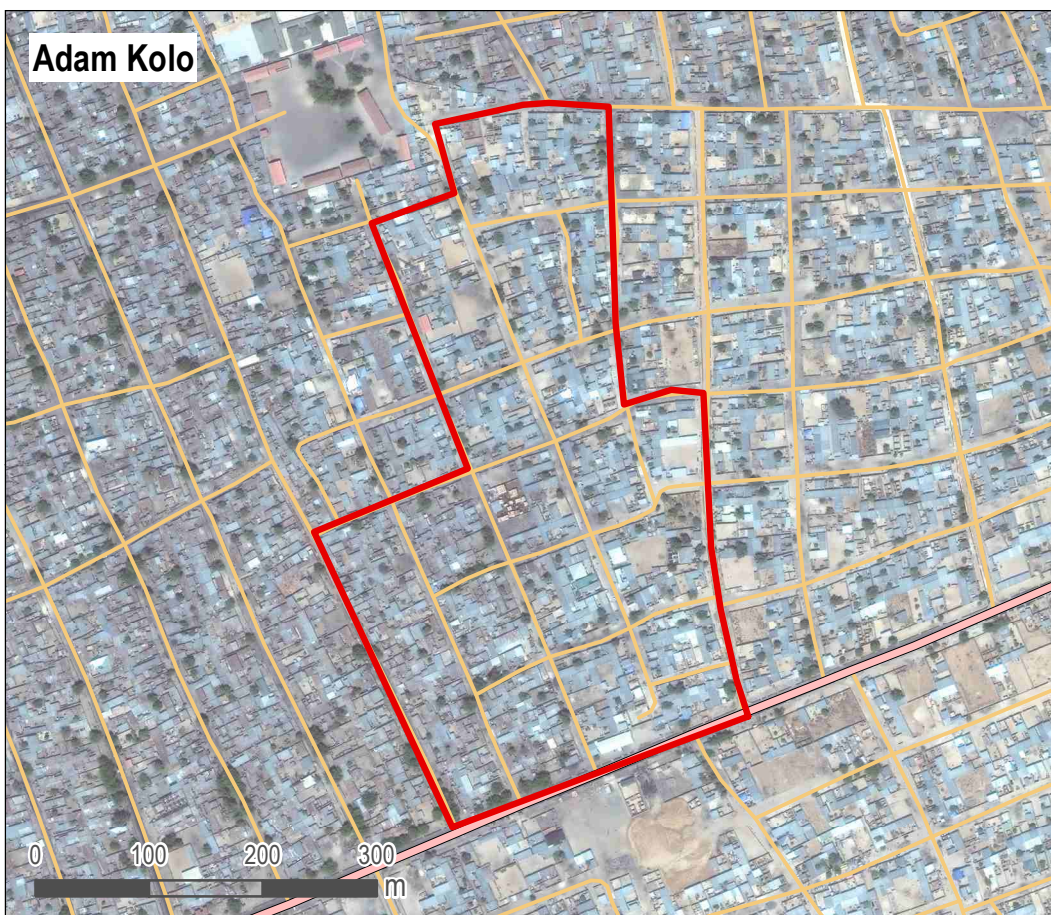
Note: Data, designations and boundaries contained on this map are not warranted to be error-free and do not imply acceptance by the AGORA partners, associates, donors mentioned on this map.

Project in collaboration with:



Funded by  
European Union  
Civil Protection and  
Humanitarian Aid





- Neighbourhood
- LGA boundary
- Ward boundary
- Main road
- Secondary road
- Maiduguri footprint

Data sources:  
Administrative boundaries: OCHA / HDX  
Footprint of Maiduguri: REACH  
Neighbourhood boundaries: AGORA

Coordinate system: WGS 1984

#### GENERAL

**LGA:** Jere

**Ward:** Maimusari

**Number of households:** 2000

**Number of IDP households:** 50

**IDP Locations:** Integrated with host community

#### SERVICES

**Services available to population:**

Health services

Nutrition services

Education services

Market

Enough water within the neighbourhood

Public latrines

**Services not available to population:**

#### HAZARDS

**Based on events reportedly experienced within the year prior to data collection**

**Natural hazards:**

Disease outbreaks

**Impact** as perceived by KIs:

Low impact

**Man-made hazards:**

Armed attack

Civil unrest

**Impact** as perceived by KIs:

Moderate impact

Low impact

#### ACTORS

**Actors active in the neighbourhood:**

None

No.: 45

Satellite Imagery: WorldView-2 from 18 March 2018  
Copyright: © 2019, DigitalGlobe  
Source: US Department of State, Humanitarian Information Unit, NextView Licence

*Note: Data, designations and boundaries contained on this map are not warranted to be error-free and do not imply acceptance by the AGORA partners, associates, donors mentioned on this map.*

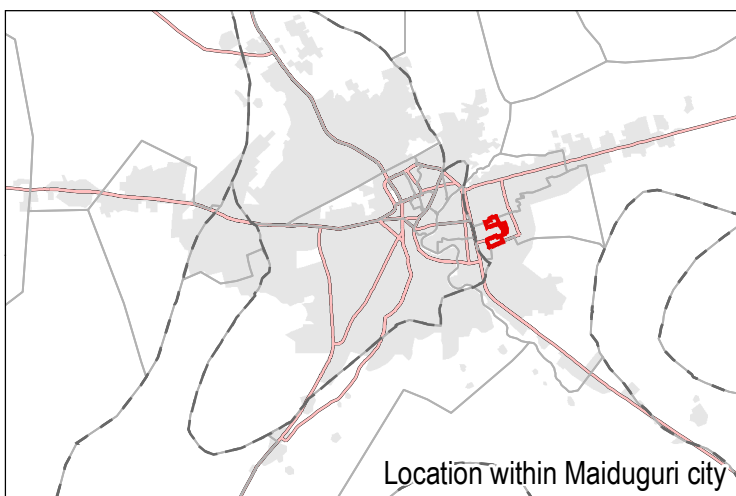
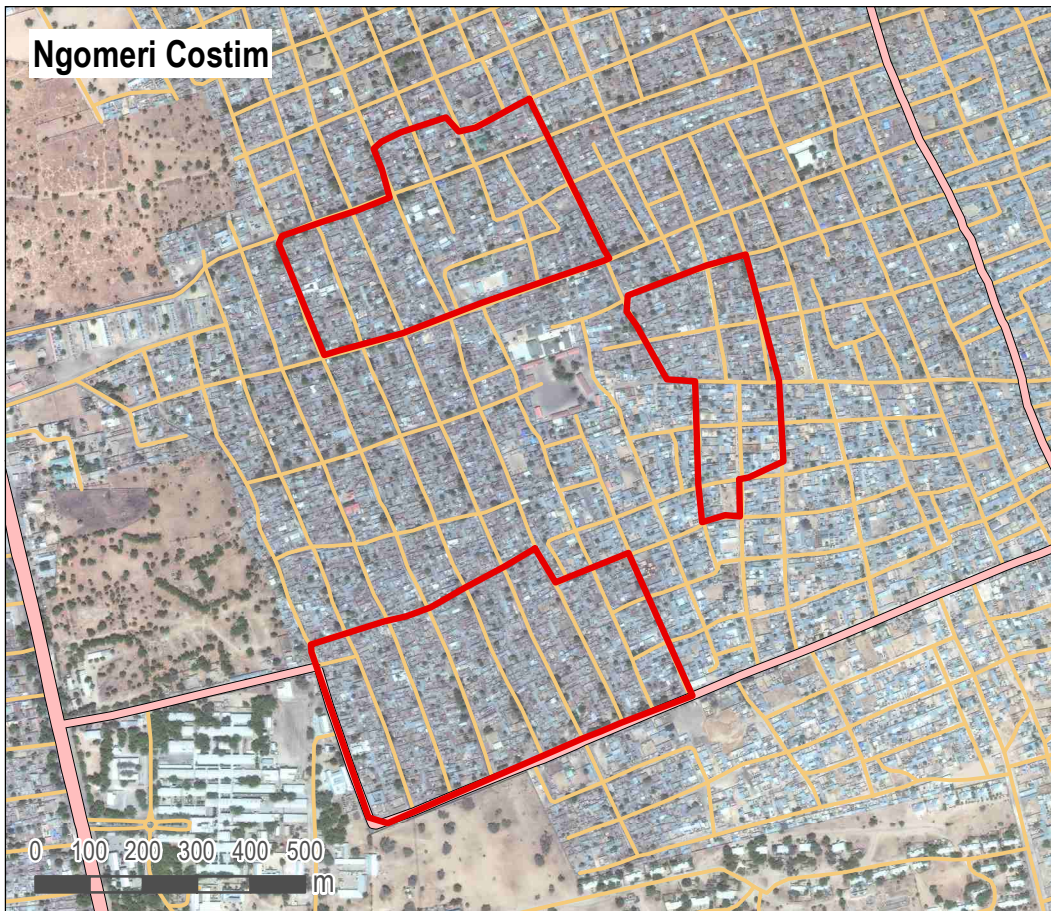
Project in collaboration with:



Funded by  
European Union  
Civil Protection and  
Humanitarian Aid



### Ngomeri Costim



- Neighbourhood
- LGA boundary
- Ward boundary
- Main road
- Secondary road
- Maiduguri footprint

Data sources:  
Administrative boundaries: OCHA / HDX  
Footprint of Maiduguri: REACH  
Neighbourhood boundaries: AGORA

Coordinate system: WGS 1984

### GENERAL

**LGA:** Jere

**Ward:** Maimusari

**Number of households:** 1500

**Number of IDP households:** 100

**IDP Locations:** Informal site, Integrated with host community

### SERVICES

**Services available to population:**

Health services

Nutrition services

Education services

Market

Enough water within the neighbourhood

**Services not available to population:**

Public latrines

### HAZARDS

**Based on events reportedly experienced within the year prior to data collection**

**Natural hazards:**

None

**Impact** as perceived by KIs:

**Man-made hazards:**

None

**Impact** as perceived by KIs:

### ACTORS

**Actors active in the neighbourhood:**

NGO

No.: 46

Satellite Imagery: WorldView-2 from 18 March 2018  
Copyright: © 2019, DigitalGlobe  
Source: US Department of State, Humanitarian Information Unit, NextView Licence

Note: Data, designations and boundaries contained on this map are not warranted to be error-free and do not imply acceptance by the AGORA partners, associates, donors mentioned on this map.

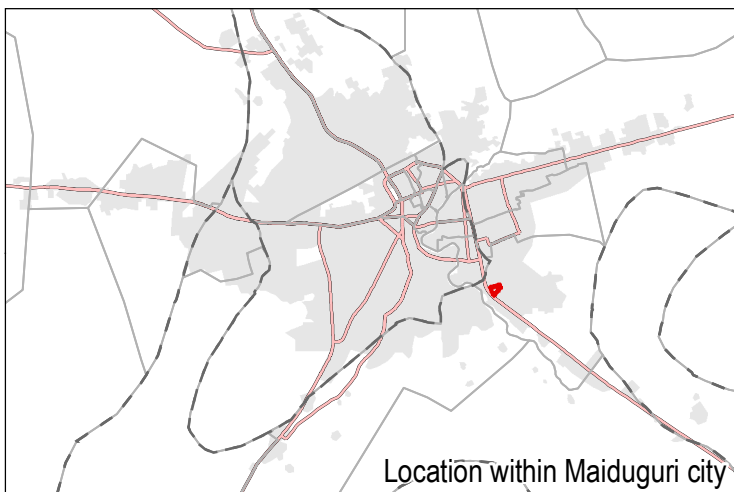
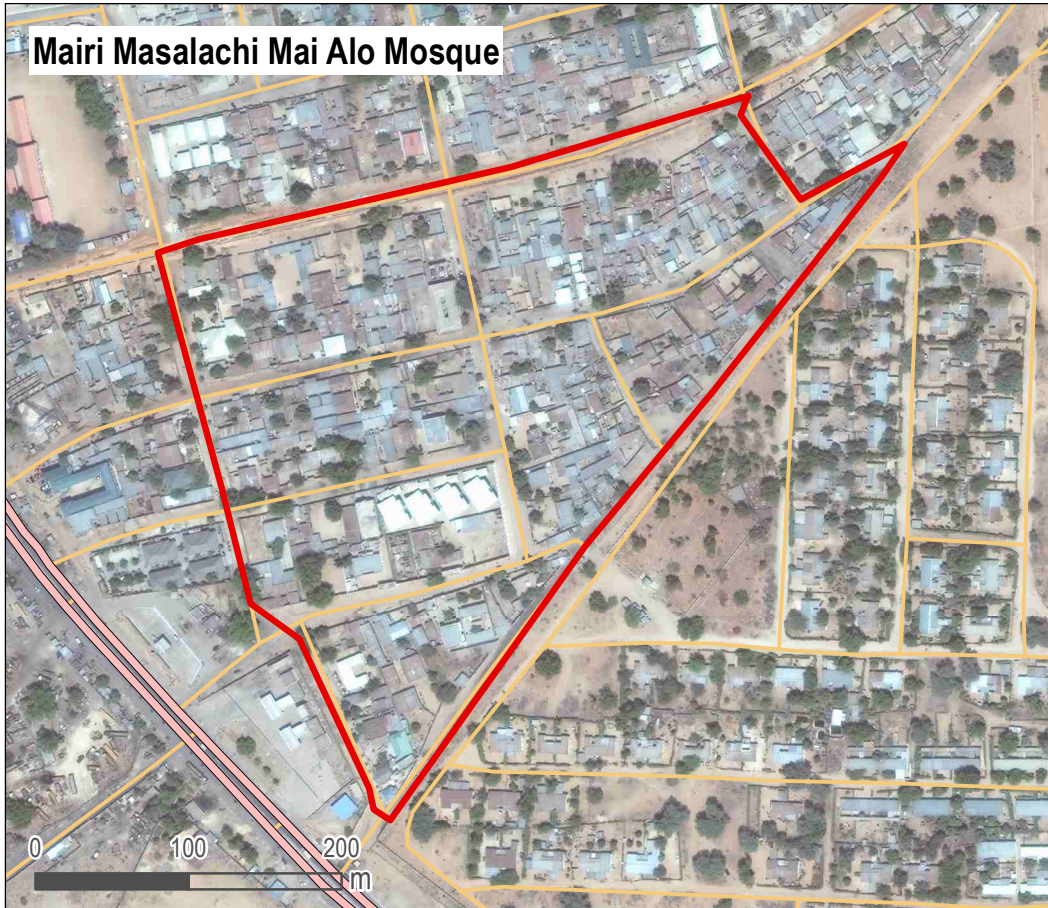
Project in collaboration with:



Funded by  
European Union  
Civil Protection and  
Humanitarian Aid



### Mairi Masalachi Mai Alo Mosque



- Neighbourhood
- LGA boundary
- Ward boundary
- Main road
- Secondary road
- Maiduguri footprint

Data sources:  
Administrative boundaries: OCHA / HDX  
Footprint of Maiduguri: REACH  
Neighbourhood boundaries: AGORA

Coordinate system: WGS 1984

Location within Maiduguri city

### GENERAL

**LGA:** Jere

**Ward:** Mairi

**Number of households:** 1000

**Number of IDP households:** 300

**IDP Locations:** Integrated with host community

### SERVICES

**Services available to population:**

Health services

Nutrition services

Market

Enough water within the neighbourhood

**Services not available to population:**

Education services

Public latrines

### HAZARDS

**Based on events reportedly experienced within the year prior to data collection**

**Natural hazards:**

Disease outbreaks

**Impact** as perceived by KIs:

Low impact

**Man-made hazards:**

Fire

**Impact** as perceived by KIs:

Low impact

### ACTORS

**Actors active in the neighbourhood:**

None

No.: 47

Satellite Imagery: WorldView-2 from 18 March 2018  
Copyright: © 2019, DigitalGlobe  
Source: US Department of State, Humanitarian Information Unit, NextView Licence

Note: Data, designations and boundaries contained on this map are not warranted to be error-free and do not imply acceptance by the AGORA partners, associates, donors mentioned on this map.

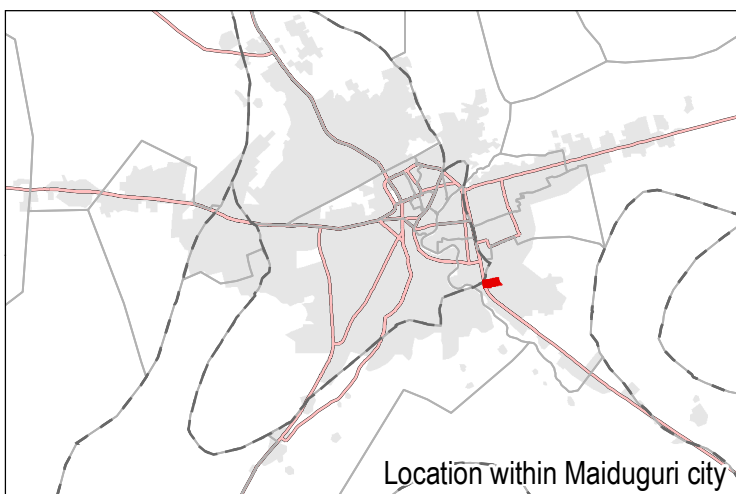
Project in collaboration with:



Funded by  
European Union  
Civil Protection and  
Humanitarian Aid



#### Mairi Abbaji Mosque



- Neighbourhood
- LGA boundary
- Ward boundary
- Main road
- Secondary road
- Maiduguri footprint

Data sources:  
Administrative boundaries: OCHA / HDX  
Footprint of Maiduguri: REACH  
Neighbourhood boundaries: AGORA

Coordinate system: WGS 1984

Location within Maiduguri city

#### GENERAL

**LGA:** Jere

**Ward:** Mairi

**Number of households:** 400

**Number of IDP households:** 50

**IDP Locations:** Integrated with host community

#### SERVICES

**Services available to population:**

Health services

Nutrition services

Education services

Market

Enough water within the neighbourhood

**Services not available to population:**

Public latrines

#### HAZARDS

**Based on events reportedly experienced within the year prior to data collection**

**Natural hazards:**

None

**Impact as perceived by KIs:**

**Man-made hazards:**

Fire

**Impact as perceived by KIs:**

High impact

#### ACTORS

**Actors active in the neighbourhood:**

State agency

No.: 48

Satellite Imagery: WorldView-2 from 18 March 2018  
Copyright: © 2019, DigitalGlobe  
Source: US Department of State, Humanitarian Information Unit, NextView Licence

Note: Data, designations and boundaries contained on this map are not warranted to be error-free and do not imply acceptance by the AGORA partners, associates, donors mentioned on this map.

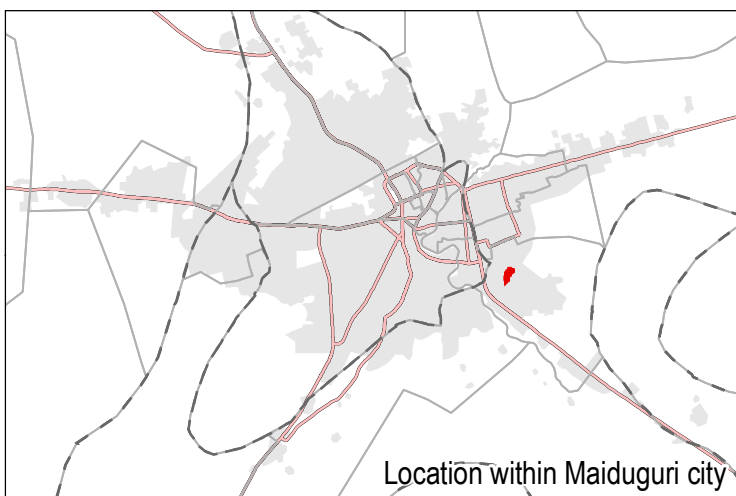
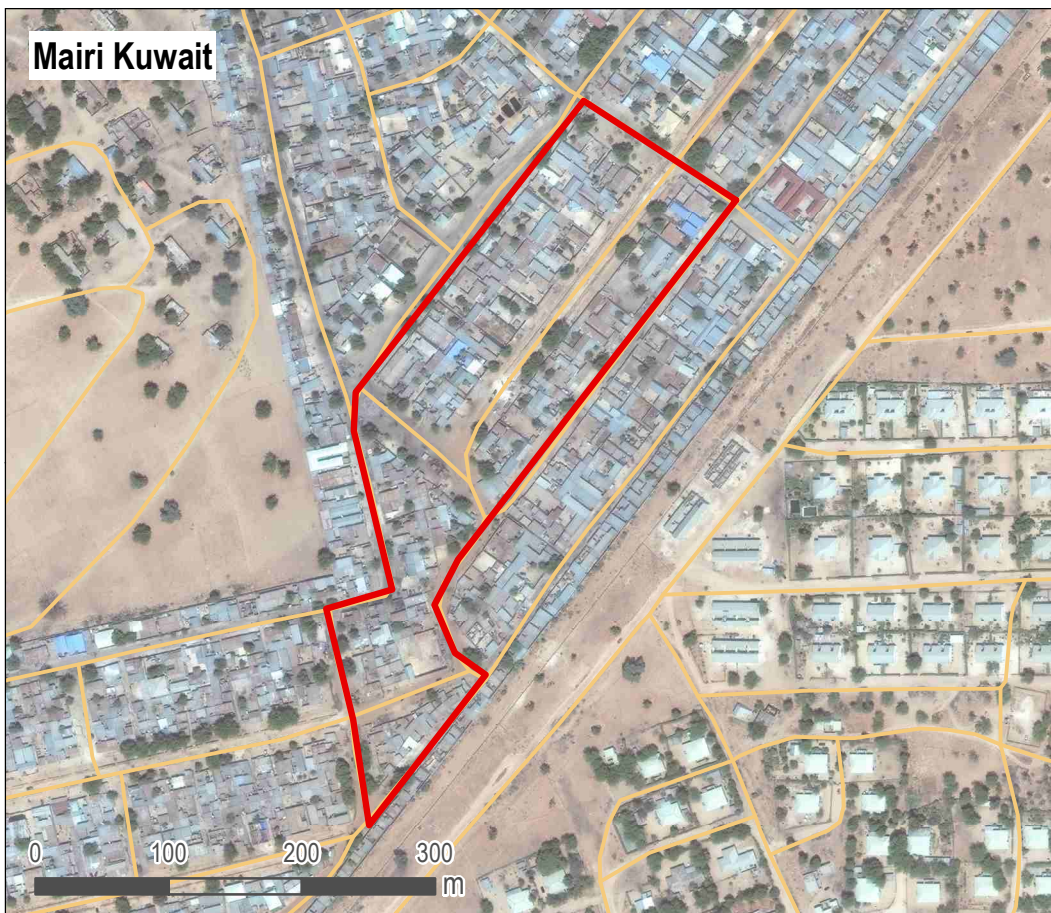
Project in collaboration with:



Funded by  
European Union  
Civil Protection and  
Humanitarian Aid



Mairi Kuwait



- Neighbourhood
- LGA boundary
- Ward boundary
- Main road
- Secondary road
- Maiduguri footprint

Data sources:  
Administrative boundaries: OCHA / HDX  
Footprint of Maiduguri: REACH  
Neighbourhood boundaries: AGORA

Coordinate system: WGS 1984

Location within Maiduguri city

#### GENERAL

**LGA:** Jere

**Ward:** Mairi

**Number of households:** 800

**Number of IDP households:** 400

**IDP Locations:** Informal site, Integrated with host community

#### SERVICES

**Services available to population:**

Health services

Nutrition services

Education services

Market

Enough water within the neighbourhood

**Services not available to population:**

Public latrines

#### HAZARDS

**Based on events reportedly experienced within the year prior to data collection**

**Natural hazards:**

Disease outbreaks

**Impact** as perceived by KIs:

Low impact

**Man-made hazards:**

Electricity blackout

**Impact** as perceived by KIs:

Low impact

#### ACTORS

**Actors active in the neighbourhood:**

NGO

No.: 49

Satellite Imagery: WorldView-2 from 18 March 2018  
Copyright: © 2019, DigitalGlobe  
Source: US Department of State, Humanitarian Information Unit, NextView Licence

Note: Data, designations and boundaries contained on this map are not warranted to be error-free and do not imply acceptance by the AGORA partners, associates, donors mentioned on this map.

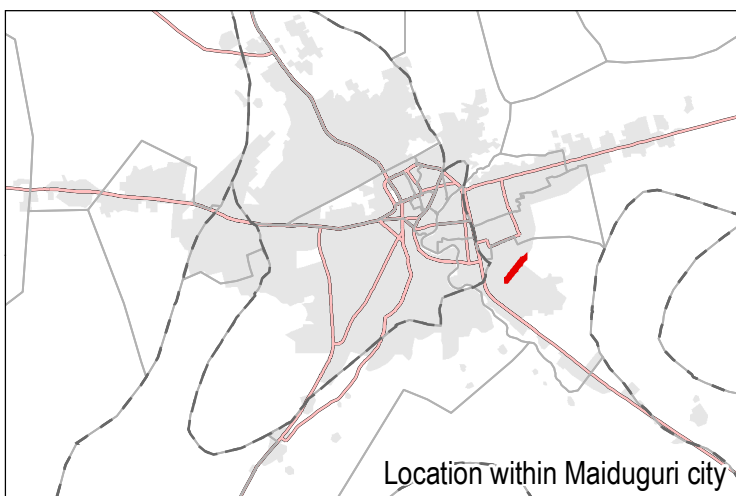
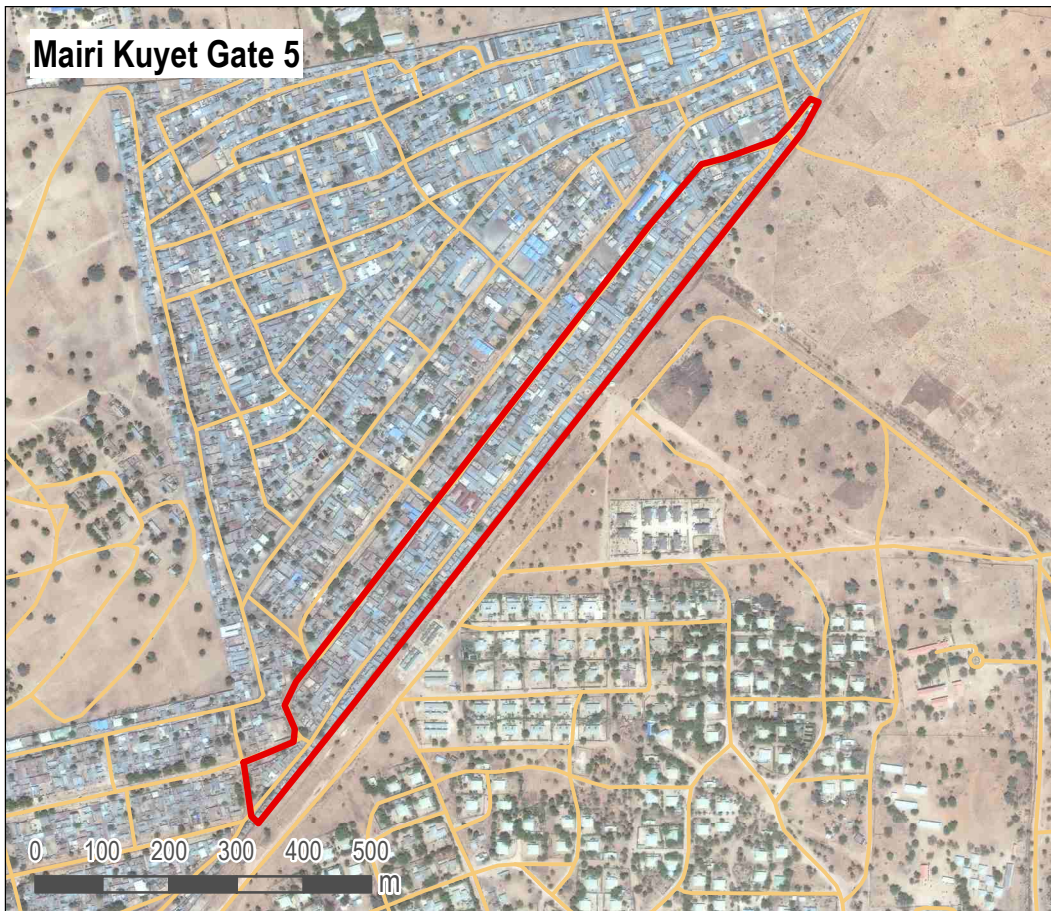
Project in collaboration with:



Funded by  
European Union  
Civil Protection and  
Humanitarian Aid



Mairi Kuyet Gate 5



- Neighbourhood
- LGA boundary
- Ward boundary
- Main road
- Secondary road
- Maiduguri footprint

Data sources:  
Administrative boundaries: OCHA / HDX  
Footprint of Maiduguri: REACH  
Neighbourhood boundaries: AGORA

Coordinate system: WGS 1984

Location within Maiduguri city

### GENERAL

**LGA:** Jere

**Ward:** Mairi

**Number of households:** 3000

**Number of IDP households:** 2000

**IDP Locations:** Integrated with host community

### SERVICES

**Services available to population:**

Health services

Nutrition services

Market

Enough water within the neighbourhood

**Services not available to population:**

Education services

Public latrines

### HAZARDS

Based on events reportedly experienced within the year prior to data collection

**Natural hazards:**

None

**Impact** as perceived by KIs:

**Man-made hazards:**

Electricity blackout

**Impact** as perceived by KIs:

Low impact

### ACTORS

**Actors active in the neighbourhood:**

NGO

No.: 50

Satellite Imagery: WorldView-2 from 18 March 2018  
Copyright: © 2019, DigitalGlobe  
Source: US Department of State, Humanitarian Information Unit, NextView Licence

Note: Data, designations and boundaries contained on this map are not warranted to be error-free and do not imply acceptance by the AGORA partners, associates, donors mentioned on this map.

Project in collaboration with:



Funded by  
European Union  
Civil Protection and  
Humanitarian Aid



Mairi Lawanti



- Neighbourhood
- LGA boundary
- Ward boundary
- Main road
- Secondary road
- Maiduguri footprint

Data sources:  
Administrative boundaries: OCHA / HDX  
Footprint of Maiduguri: REACH  
Neighbourhood boundaries: AGORA

Coordinate system: WGS 1984

Location within Maiduguri city

#### GENERAL

**LGA:** Jere

**Ward:** Mairi

**Number of households:** 1000

**Number of IDP households:** 200

**IDP Locations:** Formal camp, Integrated with host community

#### SERVICES

**Services available to population:**

Health services

Nutrition services

Education services

Market

Enough water within the neighbourhood

**Services not available to population:**

Public latrines

#### HAZARDS

Based on events reportedly experienced within the year prior to data collection

**Natural hazards:**

Disease outbreaks

**Impact** as perceived by KIs:

Low impact

**Man-made hazards:**

Electricity blackout

**Impact** as perceived by KIs:

Low impact

#### ACTORS

**Actors active in the neighbourhood:**

NGO

No.: 51

Satellite Imagery: WorldView-2 from 18 March 2018  
Copyright: © 2019, DigitalGlobe  
Source: US Department of State, Humanitarian Information Unit, NextView Licence

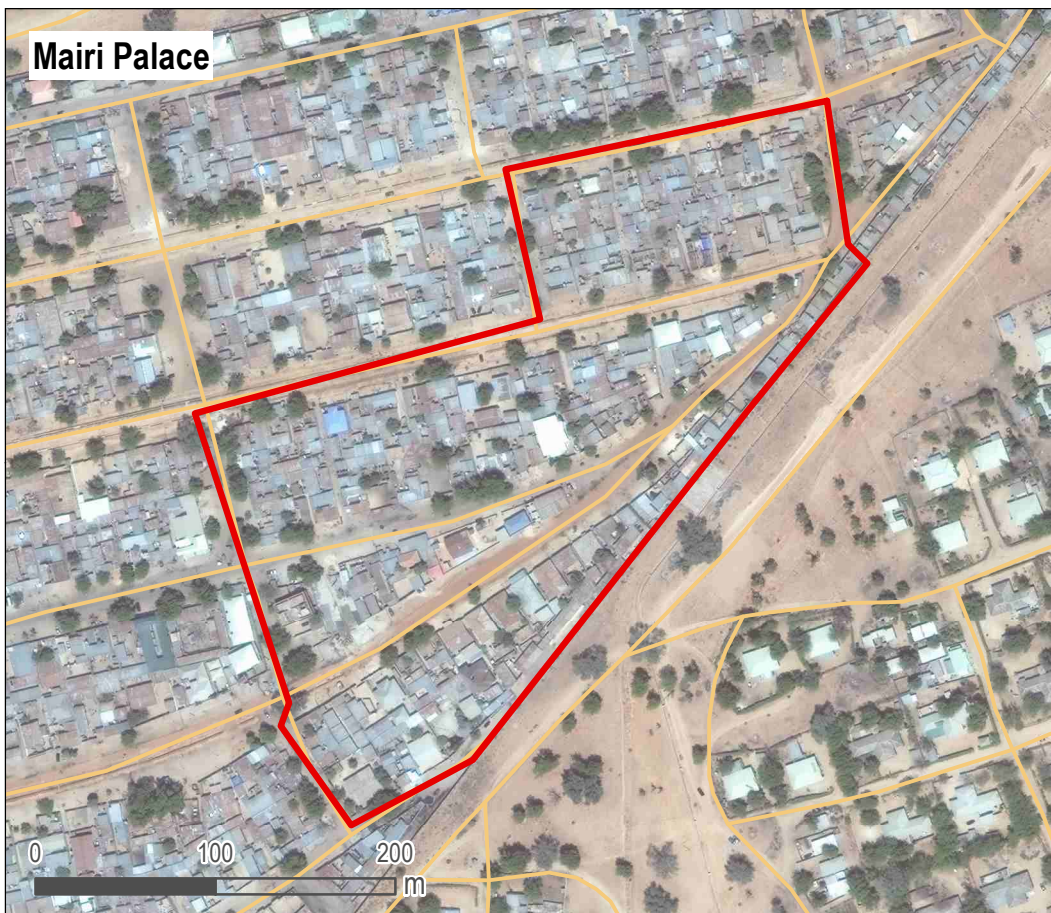
Note: Data, designations and boundaries contained on this map are not warranted to be error-free and do not imply acceptance by the AGORA partners, associates, donors mentioned on this map.

Project in collaboration with:



Funded by  
European Union  
Civil Protection and  
Humanitarian Aid





- Neighbourhood
- LGA boundary
- Ward boundary
- Main road
- Secondary road
- Maiduguri footprint

Data sources:  
Administrative boundaries: OCHA / HDX  
Footprint of Maiduguri: REACH  
Neighbourhood boundaries: AGORA

Coordinate system: WGS 1984

### GENERAL

**LGA:** Jere

**Ward:** Mairi

**Number of households:** 400

**Number of IDP households:** 50

**IDP Locations:** Integrated with host community

### SERVICES

**Services available to population:**

Health services

Nutrition services

Education services

Market

Enough water within the neighbourhood

**Services not available to population:**

Public latrines

### HAZARDS

**Based on events reportedly experienced within the year prior to data collection**

**Natural hazards:**

None

**Impact as perceived by KIs:**

**Man-made hazards:**

Armed attack

**Impact as perceived by KIs:**

Low impact

### ACTORS

**Actors active in the neighbourhood:**

None

No.: 52

Satellite Imagery: WorldView-2 from 18 March 2018  
Copyright: © 2019, DigitalGlobe  
Source: US Department of State, Humanitarian Information Unit, NextView Licence

Note: Data, designations and boundaries contained on this map are not warranted to be error-free and do not imply acceptance by the AGORA partners, associates, donors mentioned on this map.

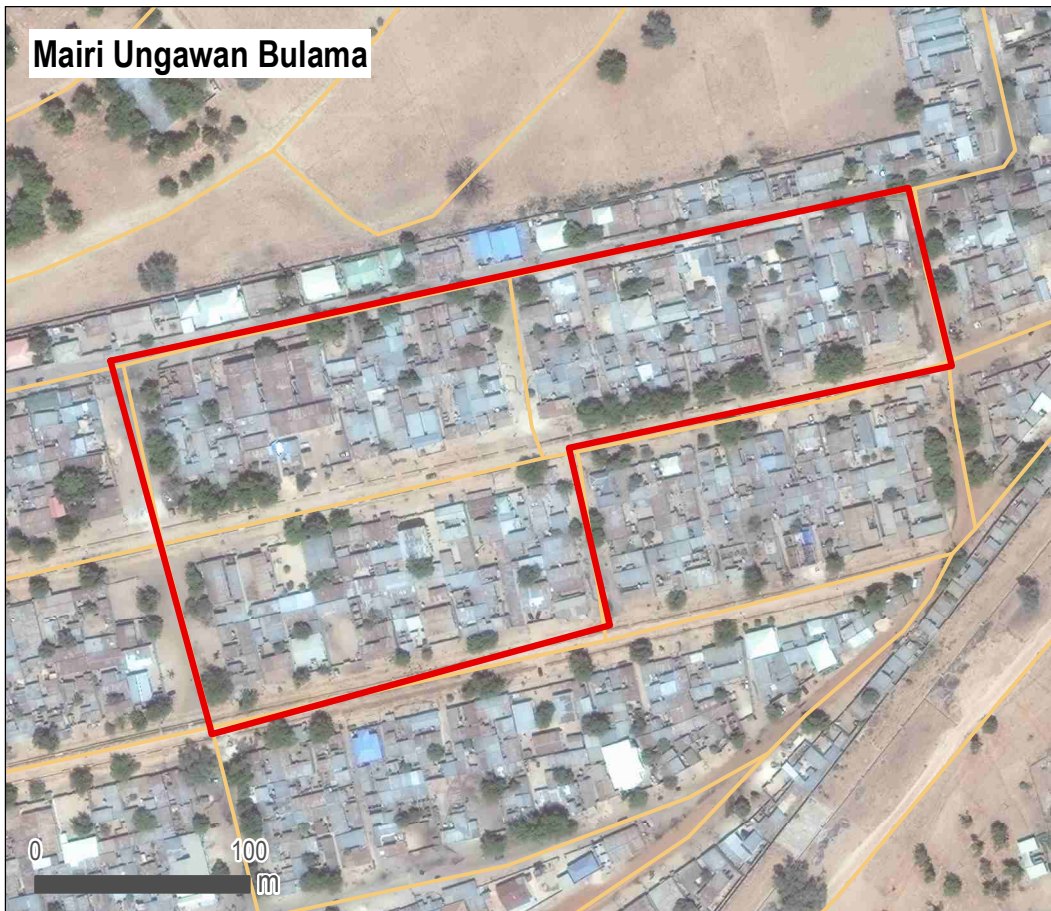
Project in collaboration with:



Funded by  
European Union  
Civil Protection and  
Humanitarian Aid



### Mairi Ungawan Bulama



- Neighbourhood
- LGA boundary
- Ward boundary
- Main road
- Secondary road
- Maiduguri footprint

Data sources:  
Administrative boundaries: OCHA / HDX  
Footprint of Maiduguri: REACH  
Neighbourhood boundaries: AGORA

Coordinate system: WGS 1984

Location within Maiduguri city

### GENERAL

**LGA:** Jere

**Ward:** Mairi

**Number of households:** 1200

**Number of IDP households:** 100

**IDP Locations:** Integrated with host community

### SERVICES

**Services available to population:**

Health services

Nutrition services

Education services

Market

Enough water within the neighbourhood

**Services not available to population:**

Public latrines

### HAZARDS

**Based on events reportedly experienced within the year prior to data collection**

**Natural hazards:**

None

**Impact** as perceived by KIs:

**Man-made hazards:**

Fire

**Impact** as perceived by KIs:

High impact

### ACTORS

**Actors active in the neighbourhood:**

None

No.: 53

Satellite Imagery: WorldView-2 from 18 March 2018  
Copyright: © 2019, DigitalGlobe  
Source: US Department of State, Humanitarian Information Unit, NextView Licence

Note: Data, designations and boundaries contained on this map are not warranted to be error-free and do not imply acceptance by the AGORA partners, associates, donors mentioned on this map.

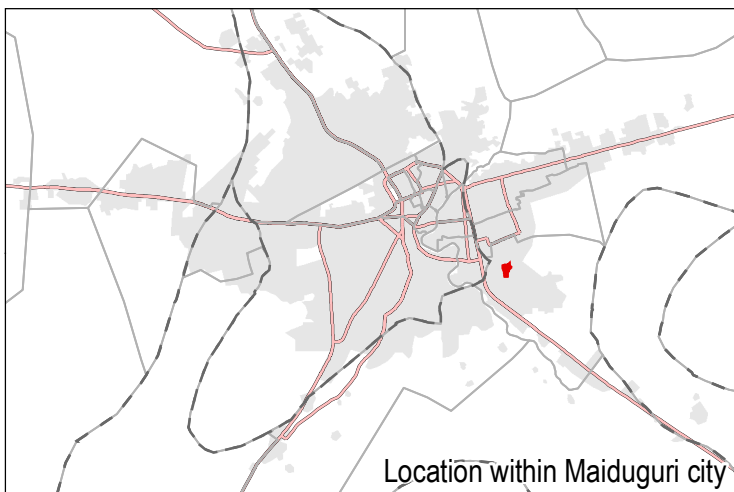
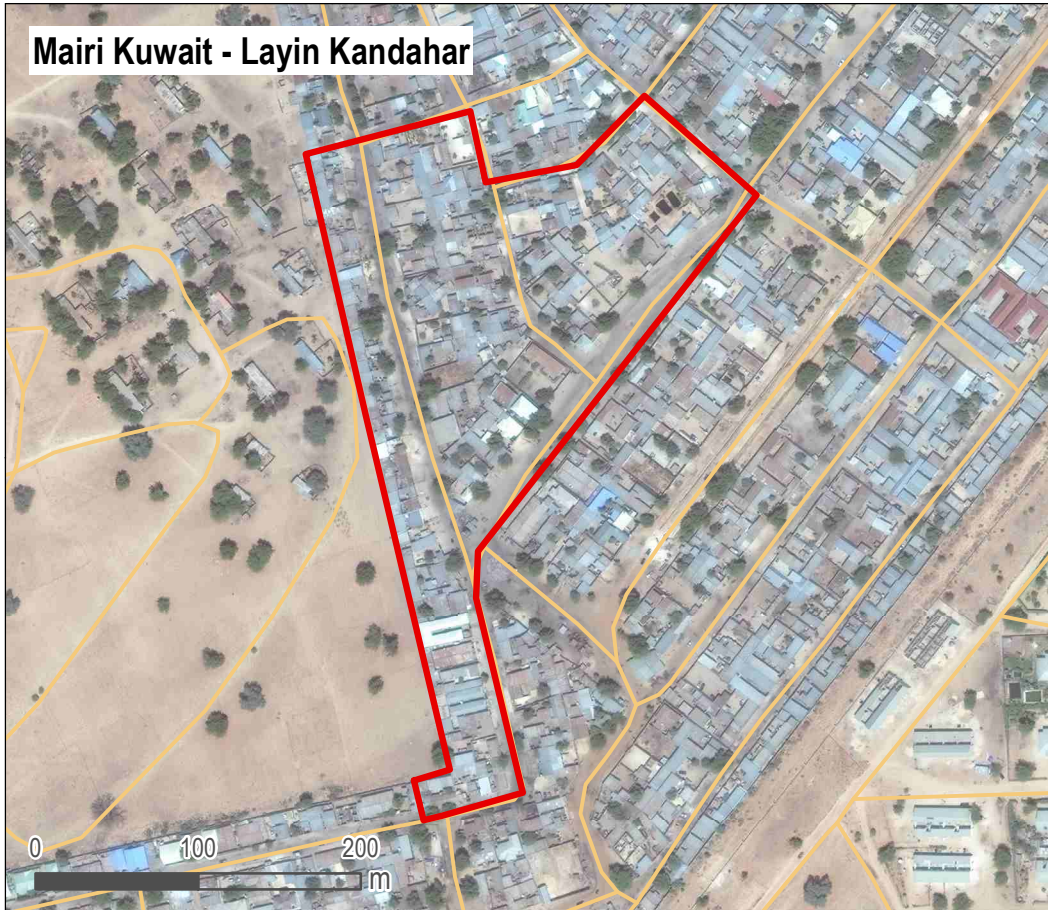
Project in collaboration with:



Funded by  
European Union  
Civil Protection and  
Humanitarian Aid



### Mairi Kuwait - Layin Kandahar



- Neighbourhood
- LGA boundary
- Ward boundary
- Main road
- Secondary road
- Maiduguri footprint

Data sources:  
Administrative boundaries: OCHA / HDX  
Footprint of Maiduguri: REACH  
Neighbourhood boundaries: AGORA

Coordinate system: WGS 1984

Location within Maiduguri city

### GENERAL

**LGA:** Jere

**Ward:** Mairi

**Number of households:** 600

**Number of IDP households:** 200

**IDP Locations:** Informal site, Integrated with host community

### SERVICES

**Services available to population:**

Health services

Nutrition services

Education services

Market

Enough water within the neighbourhood

**Services not available to population:**

Public latrines

### HAZARDS

**Based on events reportedly experienced within the year prior to data collection**

**Natural hazards:**

No natural hazards

**Impact** as perceived by KIs:

**Man-made hazards:**

None

**Impact** as perceived by KIs:

### ACTORS

**Actors active in the neighbourhood:**

None

No.: 54

Satellite Imagery: WorldView-2 from 18 March 2018  
Copyright: © 2019, DigitalGlobe  
Source: US Department of State, Humanitarian Information Unit, NextView Licence

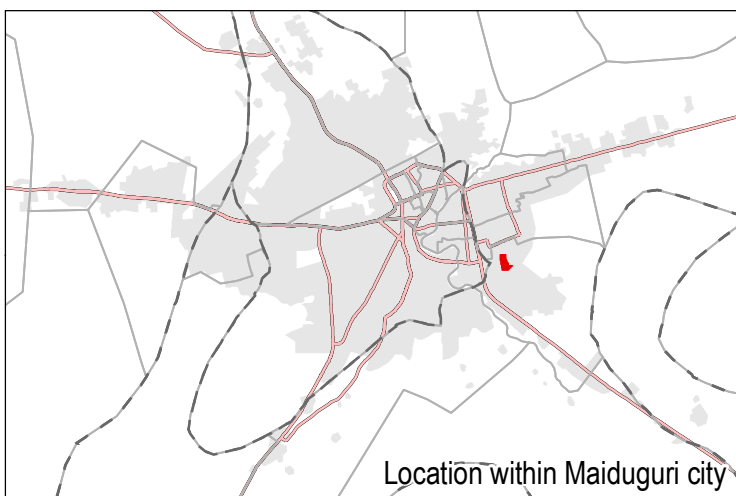
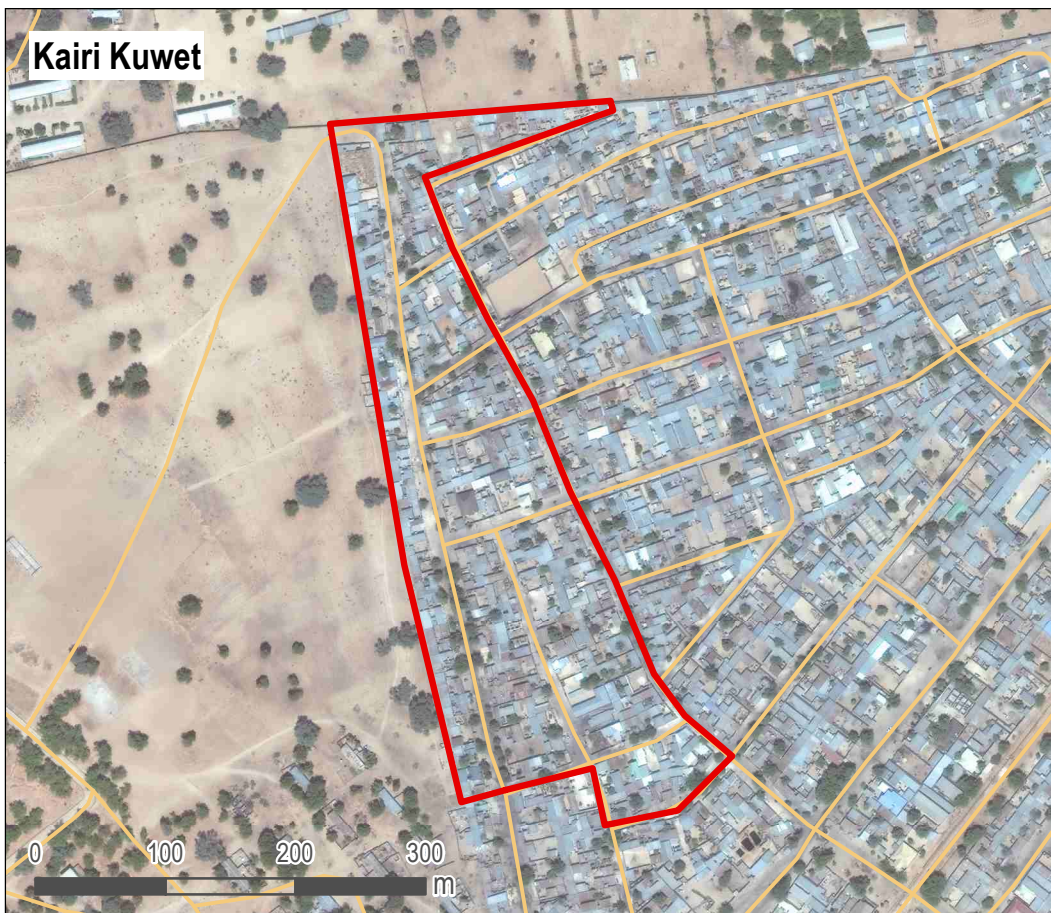
Note: Data, designations and boundaries contained on this map are not warranted to be error-free and do not imply acceptance by the AGORA partners, associates, donors mentioned on this map.

Project in collaboration with:



Funded by  
European Union  
Civil Protection and  
Humanitarian Aid





- Neighbourhood
- LGA boundary
- Ward boundary
- Main road
- Secondary road
- Maiduguri footprint

Data sources:  
Administrative boundaries: OCHA / HDX  
Footprint of Maiduguri: REACH  
Neighbourhood boundaries: AGORA

Coordinate system: WGS 1984

#### GENERAL

**LGA:** Jere

**Ward:** Mairi

**Number of households:** 800

**Number of IDP households:** 200

**IDP Locations:** Informal site, Integrated with host community

#### SERVICES

**Services available to population:**

Health services

Nutrition services

Education services

Market

Enough water within the neighbourhood

**Services not available to population:**

Public latrines

#### HAZARDS

**Based on events reportedly experienced within the year prior to data collection**

**Natural hazards:**

Disease outbreaks

**Impact** as perceived by KIs:

No impact

**Man-made hazards:**

None

**Impact** as perceived by KIs:

#### ACTORS

**Actors active in the neighbourhood:**

NGO

No.: 55

Satellite Imagery: WorldView-2 from 18 March 2018  
Copyright: © 2019, DigitalGlobe  
Source: US Department of State, Humanitarian Information Unit, NextView Licence

*Note: Data, designations and boundaries contained on this map are not warranted to be error-free and do not imply acceptance by the AGORA partners, associates, donors mentioned on this map.*

Project in collaboration with:



Funded by  
European Union  
Civil Protection and  
Humanitarian Aid



### 505 Housing Estate



- Neighbourhood
- LGA boundary
- Ward boundary
- Main road
- Secondary road
- Maiduguri footprint

Data sources:  
Administrative boundaries: OCHA / HDX  
Footprint of Maiduguri: REACH  
Neighbourhood boundaries: AGORA

Coordinate system: WGS 1984

Location within Maiduguri city

### GENERAL

**LGA:** Jere

**Ward:** Mashamari

**Number of households:** 461

**Number of IDP households:** 111

**IDP Locations:** Integrated with host community

### SERVICES

**Services available to population:**

Health services

Nutrition services

Education services

Market

Enough water within the neighbourhood

**Services not available to population:**

Public latrines

### HAZARDS

Based on events reportedly experienced within the year prior to data collection

**Natural hazards:**

Flood

**Impact** as perceived by KIs:

High impact

**Man-made hazards:**

Fire

**Impact** as perceived by KIs:

Low impact

### ACTORS

**Actors active in the neighbourhood:**

State agency

No.: 56

Satellite Imagery: WorldView-2 from 18 March 2018  
Copyright: © 2019, DigitalGlobe  
Source: US Department of State, Humanitarian Information Unit, NextView Licence

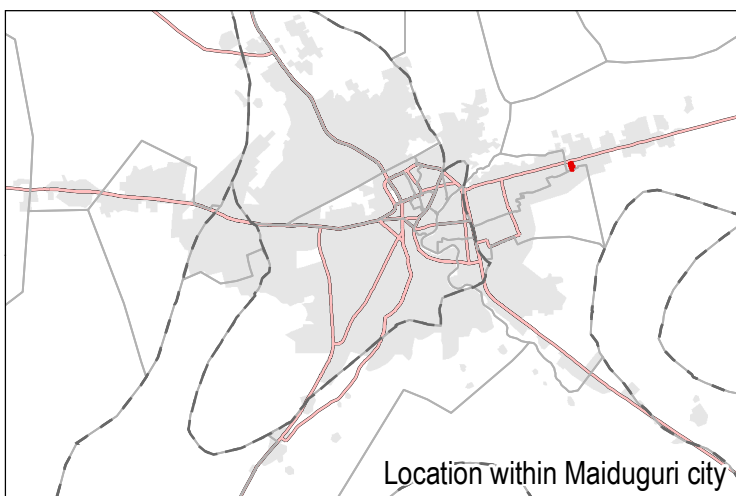
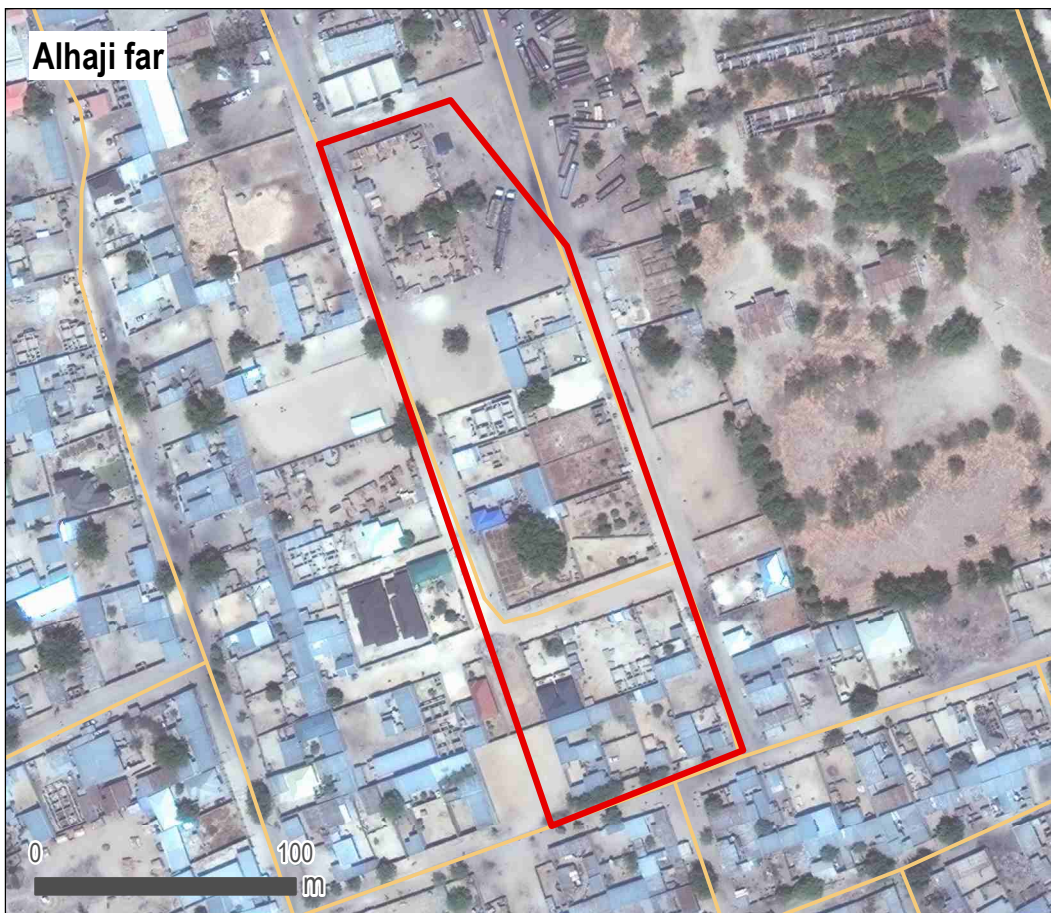
Note: Data, designations and boundaries contained on this map are not warranted to be error-free and do not imply acceptance by the AGORA partners, associates, donors mentioned on this map.

Project in collaboration with:



Funded by  
European Union  
Civil Protection and  
Humanitarian Aid





- Neighbourhood
- LGA boundary
- Ward boundary
- Main road
- Secondary road
- Maiduguri footprint

Data sources:  
Administrative boundaries: OCHA / HDX  
Footprint of Maiduguri: REACH  
Neighbourhood boundaries: AGORA

Coordinate system: WGS 1984

#### GENERAL

**LGA:** Jere

**Ward:** Mashamari

**Number of households:** 1000

**Number of IDP households:** 1000

**IDP Locations:** Informal site, Integrated with host community

#### SERVICES

**Services available to population:**

Nutrition services

Market

Enough water within the neighbourhood

Public latrines

**Services not available to population:**

Health services

Education services

#### HAZARDS

**Based on events reportedly experienced within the year prior to data collection**

**Natural hazards:**

Disease outbreaks

**Impact** as perceived by KIs:

Low impact

**Man-made hazards:**

Electricity blackout

Civil unrest

**Impact** as perceived by KIs:

No impact

Low impact

#### ACTORS

**Actors active in the neighbourhood:**

NGO

No.: 57

Satellite Imagery: WorldView-2 from 18 March 2018  
Copyright: © 2019, DigitalGlobe  
Source: US Department of State, Humanitarian Information Unit, NextView Licence

Note: Data, designations and boundaries contained on this map are not warranted to be error-free and do not imply acceptance by the AGORA partners, associates, donors mentioned on this map.

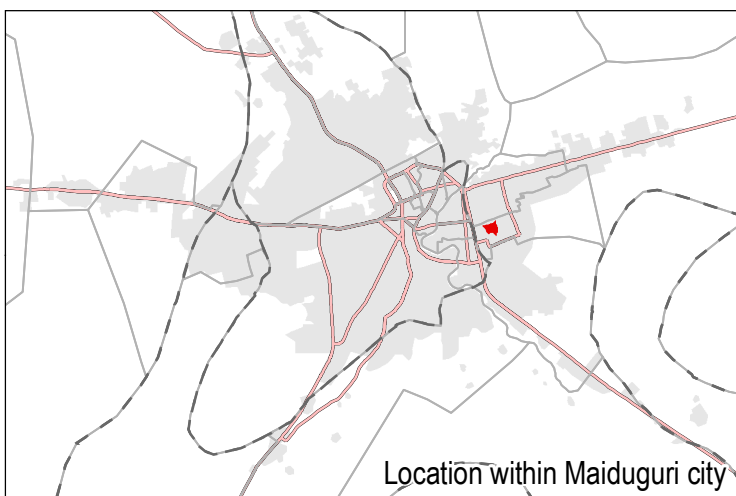
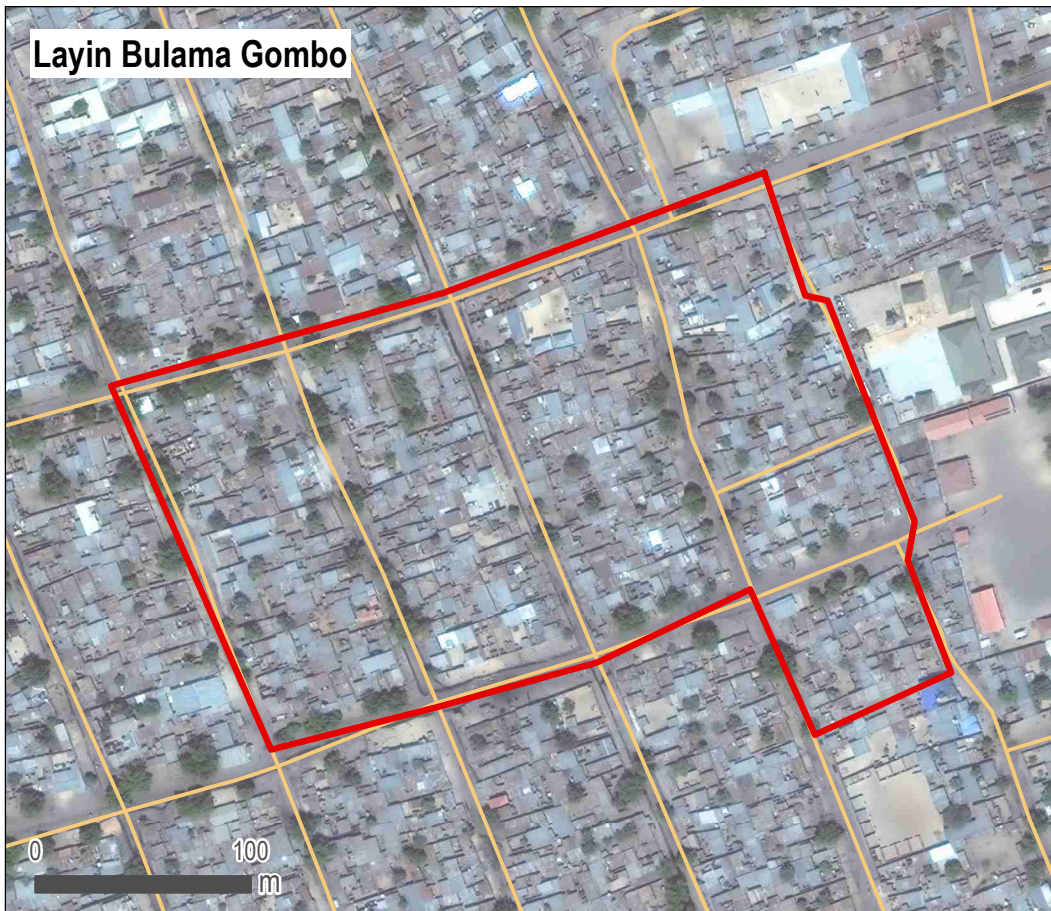
Project in collaboration with:



Funded by  
European Union  
Civil Protection and  
Humanitarian Aid



### Layin Bulama Gombo



- Neighbourhood
- LGA boundary
- Ward boundary
- Main road
- Secondary road
- Maiduguri footprint

Data sources:  
Administrative boundaries: OCHA / HDX  
Footprint of Maiduguri: REACH  
Neighbourhood boundaries: AGORA

Coordinate system: WGS 1984

Location within Maiduguri city

### GENERAL

**LGA:** Jere

**Ward:** Mashamari

**Number of households:** 2500

**Number of IDP households:** 500

**IDP Locations:** Integrated with host community

### SERVICES

**Services available to population:**

Health services

Nutrition services

Education services

Market

Enough water within the neighbourhood

**Services not available to population:**

Public latrines

### HAZARDS

Based on events reportedly experienced within the year prior to data collection

**Natural hazards:**

Disease outbreaks

**Impact** as perceived by KIs:

Moderate impact

**Man-made hazards:**

Armed attack

Civil unrest

**Impact** as perceived by KIs:

Moderate impact

Low impact

### ACTORS

**Actors active in the neighbourhood:**

NGO

No.: 58

Satellite Imagery: WorldView-2 from 18 March 2018  
Copyright: © 2019, DigitalGlobe  
Source: US Department of State, Humanitarian Information Unit, NextView Licence

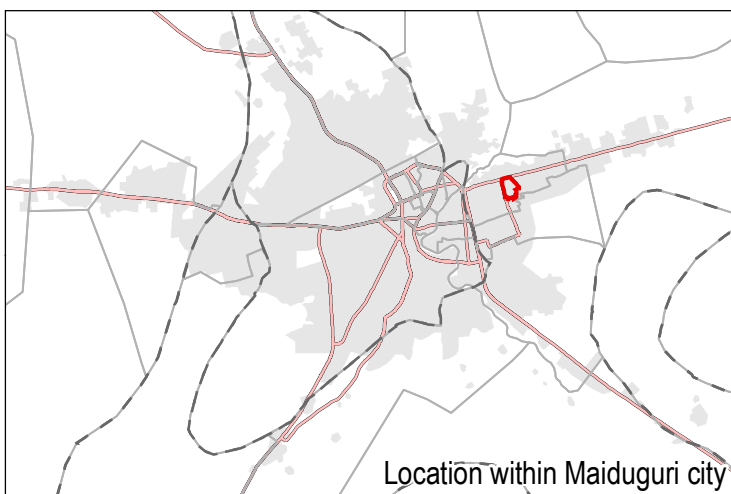
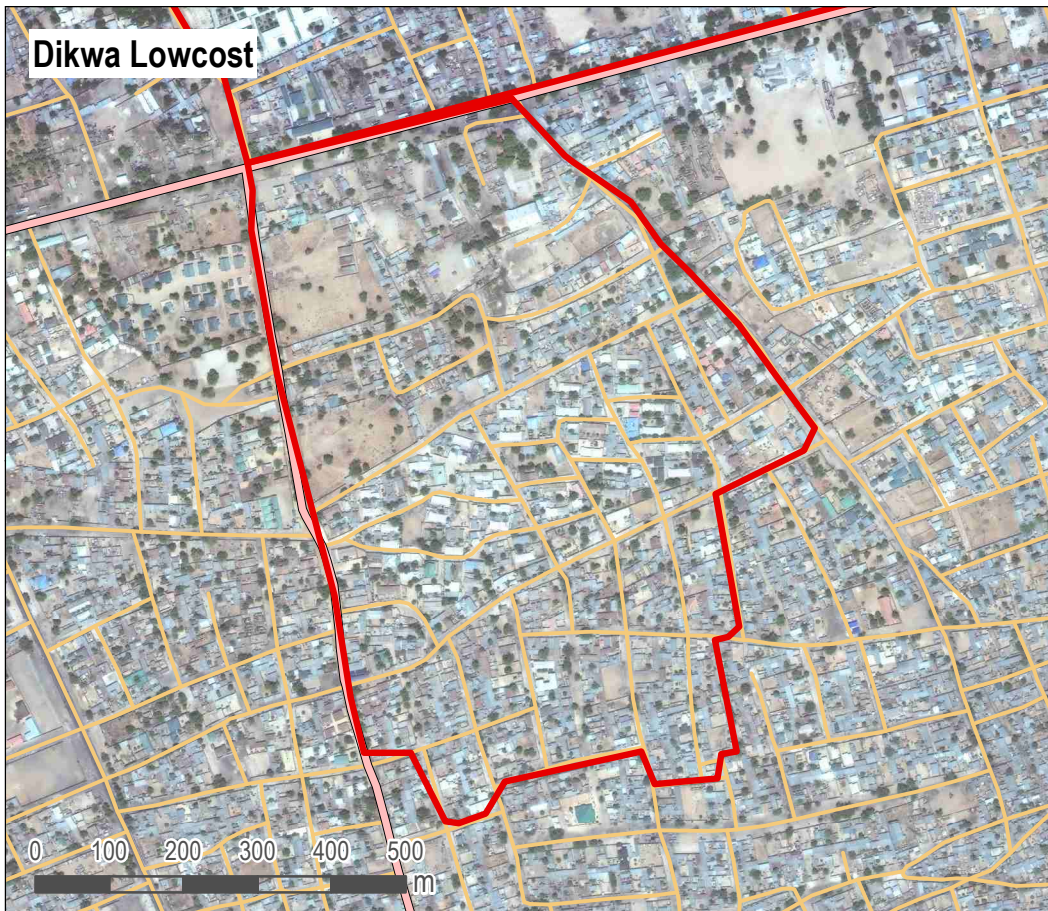
Note: Data, designations and boundaries contained on this map are not warranted to be error-free and do not imply acceptance by the AGORA partners, associates, donors mentioned on this map.

Project in collaboration with:



Funded by  
European Union  
Civil Protection and  
Humanitarian Aid





- Neighbourhood
- LGA boundary
- Ward boundary
- Main road
- Secondary road
- Maiduguri footprint

Data sources:  
Administrative boundaries: OCHA / HDX  
Footprint of Maiduguri: REACH  
Neighbourhood boundaries: AGORA

Coordinate system: WGS 1984

Location within Maiduguri city

#### GENERAL

**LGA:** Jere

**Ward:** Mashamari

**Number of households:** 1000

**Number of IDP households:** 100

**IDP Locations:** Formal camp, Informal site, Integrated with host community

#### SERVICES

**Services available to population:**

Health services  
Nutrition services  
Education services  
Market

**Services not available to population:**

Enough water within the neighbourhood  
Public latrines

#### HAZARDS

**Based on events reportedly experienced within the year prior to data collection**

**Natural hazards:**

None

**Impact** as perceived by KIs:

**Man-made hazards:**

None

**Impact** as perceived by KIs:

#### ACTORS

**Actors active in the neighbourhood:**

Local government

No.: 59

Satellite Imagery: WorldView-2 from 18 March 2018  
Copyright: © 2019, DigitalGlobe  
Source: US Department of State, Humanitarian Information Unit, NextView Licence

Note: Data, designations and boundaries contained on this map are not warranted to be error-free and do not imply acceptance by the AGORA partners, associates, donors mentioned on this map.

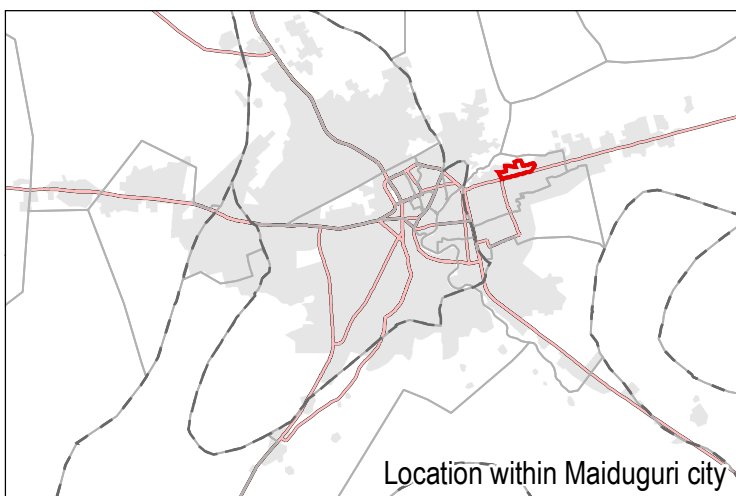
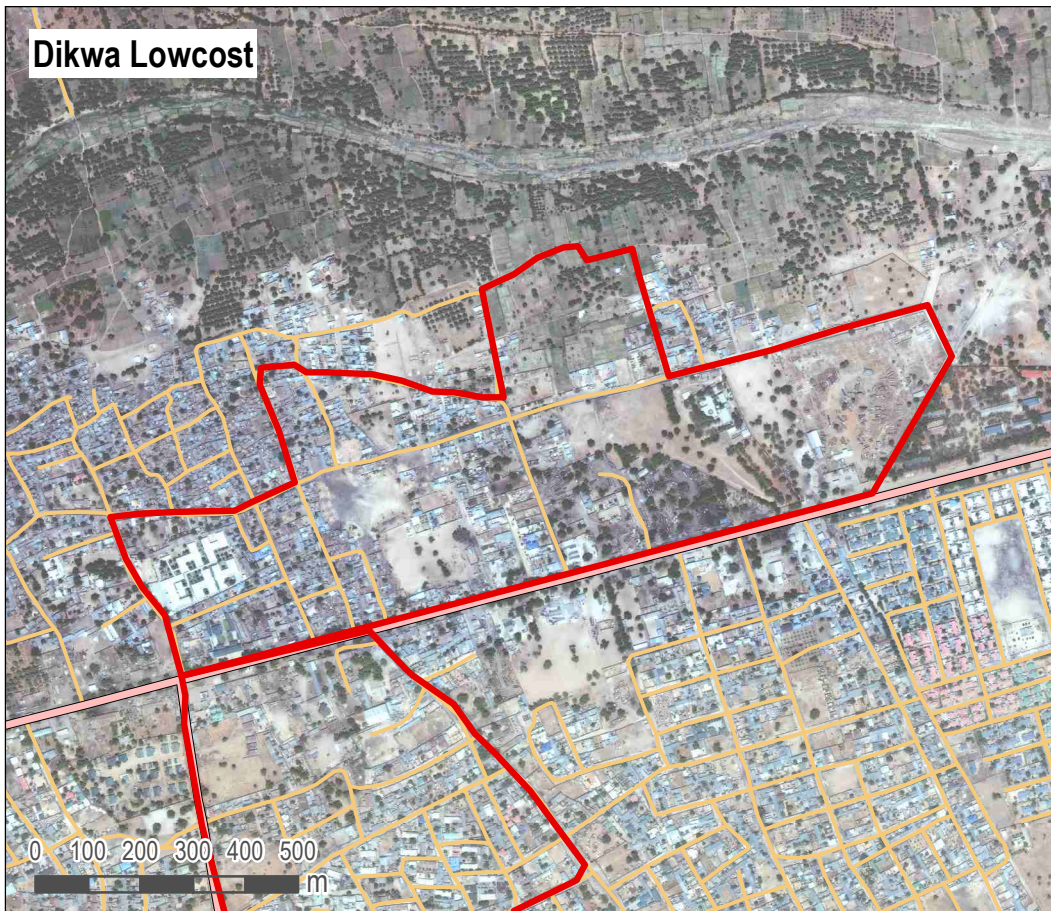
Project in collaboration with:



Funded by  
European Union  
Civil Protection and  
Humanitarian Aid



Dikwa Lowcost



- Neighbourhood
- LGA boundary
- Ward boundary
- Main road
- Secondary road
- Maiduguri footprint

Data sources:  
Administrative boundaries: OCHA / HDX  
Footprint of Maiduguri: REACH  
Neighbourhood boundaries: AGORA

Coordinate system: WGS 1984

Location within Maiduguri city

#### GENERAL

**LGA:** Jere

**Ward:** Mashamari

**Number of households:** 1600

**Number of IDP households:** 400

**IDP Locations:** Informal site, Integrated with host community

#### SERVICES

**Services available to population:**

Health services

Nutrition services

Market

Enough water within the neighbourhood

**Services not available to population:**

Education services

Public latrines

#### HAZARDS

**Based on events reportedly experienced within the year prior to data collection**

**Natural hazards:**

None

**Impact as perceived by KIs:**

**Man-made hazards:**

Hazardous accident

**Impact as perceived by KIs:**

Moderate impact

#### ACTORS

**Actors active in the neighbourhood:**

NGO

Local government

No.: 60

Satellite Imagery: WorldView-2 from 18 March 2018  
Copyright: © 2019, DigitalGlobe  
Source: US Department of State, Humanitarian Information Unit, NextView Licence

Note: Data, designations and boundaries contained on this map are not warranted to be error-free and do not imply acceptance by the AGORA partners, associates, donors mentioned on this map.

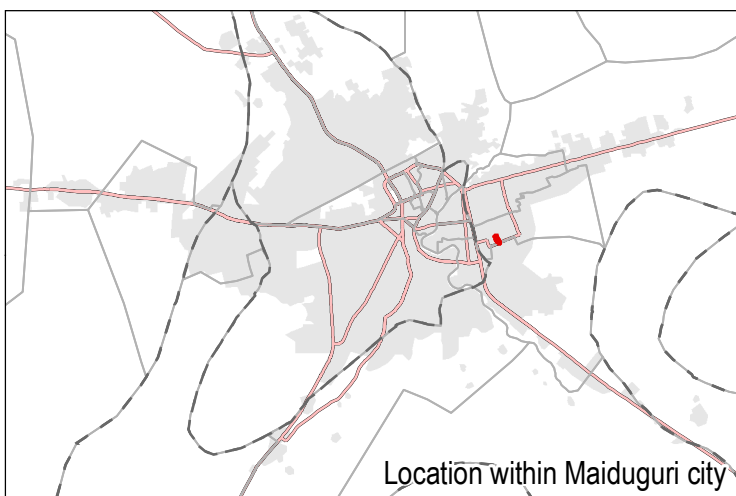
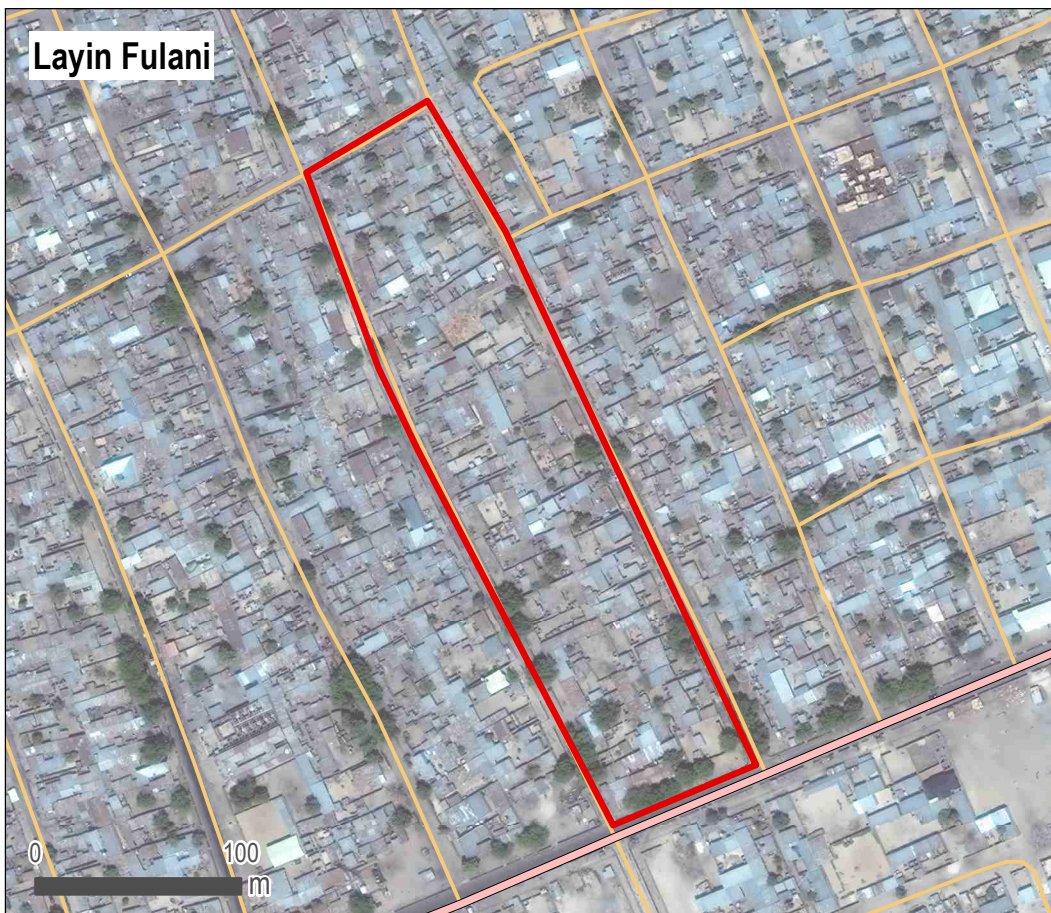
Project in collaboration with:



Funded by  
European Union  
Civil Protection and  
Humanitarian Aid



Layin Fulani



- Neighbourhood
- LGA boundary
- Ward boundary
- Main road
- Secondary road
- Maiduguri footprint

Data sources:  
Administrative boundaries: OCHA / HDX  
Footprint of Maiduguri: REACH  
Neighbourhood boundaries: AGORA

Coordinate system: WGS 1984

Location within Maiduguri city

### GENERAL

**LGA:** Jere

**Ward:** Mashamari

**Number of households:** 150

**Number of IDP households:** 43

**IDP Locations:** Integrated with host community

### SERVICES

**Services available to population:**

Nutrition services

Market

Enough water within the neighbourhood

**Services not available to population:**

Health services

Education services

Public latrines

### HAZARDS

Based on events reportedly experienced within the year prior to data collection

**Natural hazards:**

Disease outbreaks

**Impact** as perceived by KIs:

Moderate impact

**Man-made hazards:**

Armed attack

Civil unrest

**Impact** as perceived by KIs:

Moderate impact

Low impact

### ACTORS

**Actors active in the neighbourhood:**

None

No.: 61

Satellite Imagery: WorldView-2 from 18 March 2018  
Copyright: © 2019, DigitalGlobe  
Source: US Department of State, Humanitarian Information Unit, NextView Licence

Note: Data, designations and boundaries contained on this map are not warranted to be error-free and do not imply acceptance by the AGORA partners, associates, donors mentioned on this map.

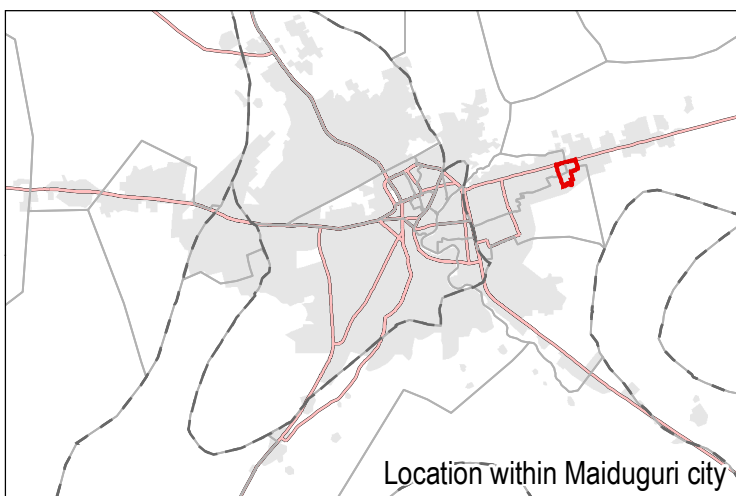
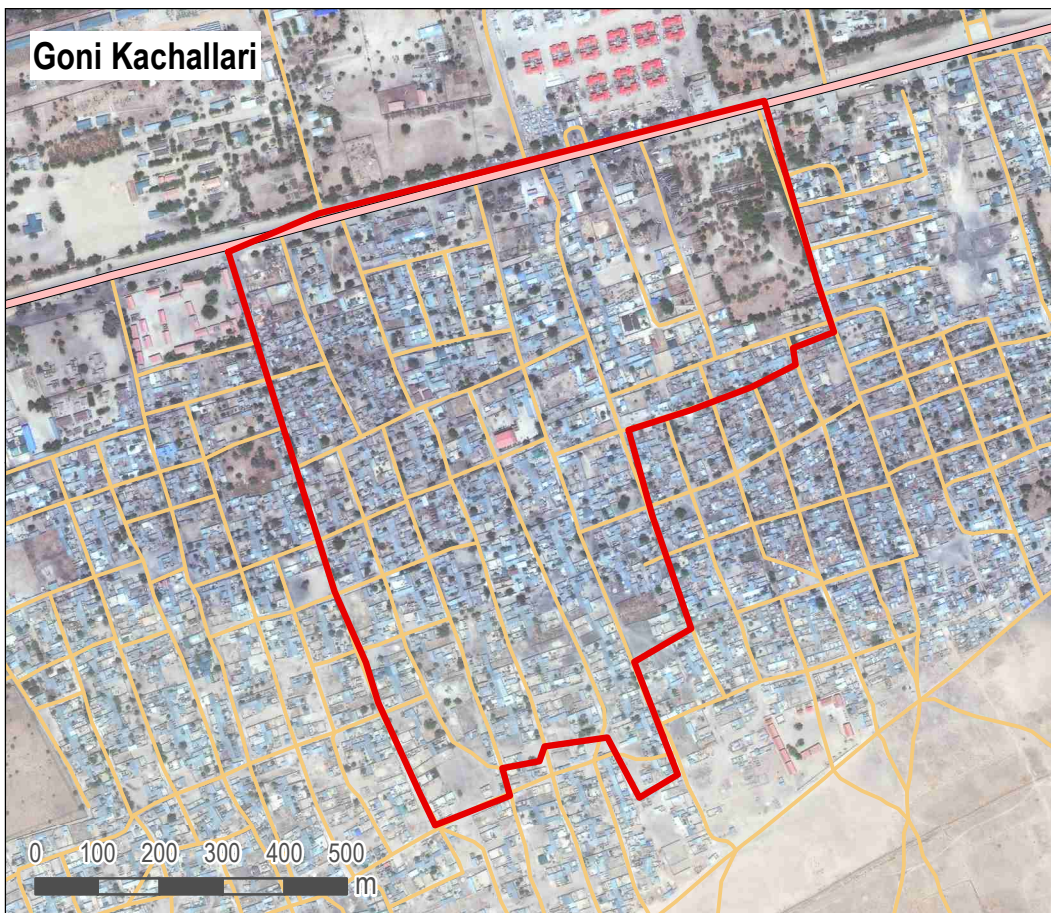
Project in collaboration with:



Funded by  
European Union  
Civil Protection and  
Humanitarian Aid



Goni Kachallari



- Neighbourhood
- LGA boundary
- Ward boundary
- Main road
- Secondary road
- Maiduguri footprint

Data sources:  
Administrative boundaries: OCHA / HDX  
Footprint of Maiduguri: REACH  
Neighbourhood boundaries: AGORA

Coordinate system: WGS 1984

### GENERAL

**LGA:** Jere

**Ward:** Mashamari

**Number of households:** 1000

**Number of IDP households:** 300

**IDP Locations:** Integrated with host community

### SERVICES

**Services available to population:**

Health services

Nutrition services

Education services

Market

Enough water within the neighbourhood

**Services not available to population:**

Public latrines

### HAZARDS

Based on events reportedly experienced within the year prior to data collection

**Natural hazards:**

Flood

Disease outbreaks

**Impact** as perceived by KIs:

Low impact

Low impact

**Man-made hazards:**

Do not know

**Impact** as perceived by KIs:

### ACTORS

**Actors active in the neighbourhood:**

None

No.: 62

Satellite Imagery: WorldView-2 from 18 March 2018  
Copyright: © 2019, DigitalGlobe  
Source: US Department of State, Humanitarian Information Unit, NextView Licence

Note: Data, designations and boundaries contained on this map are not warranted to be error-free and do not imply acceptance by the AGORA partners, associates, donors mentioned on this map.

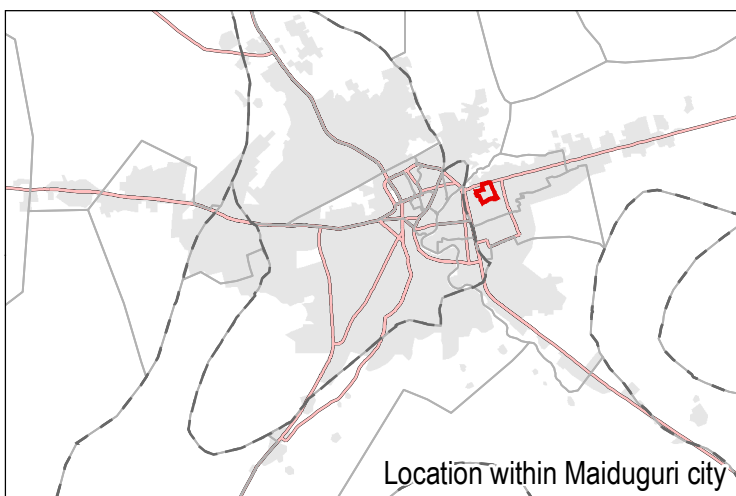
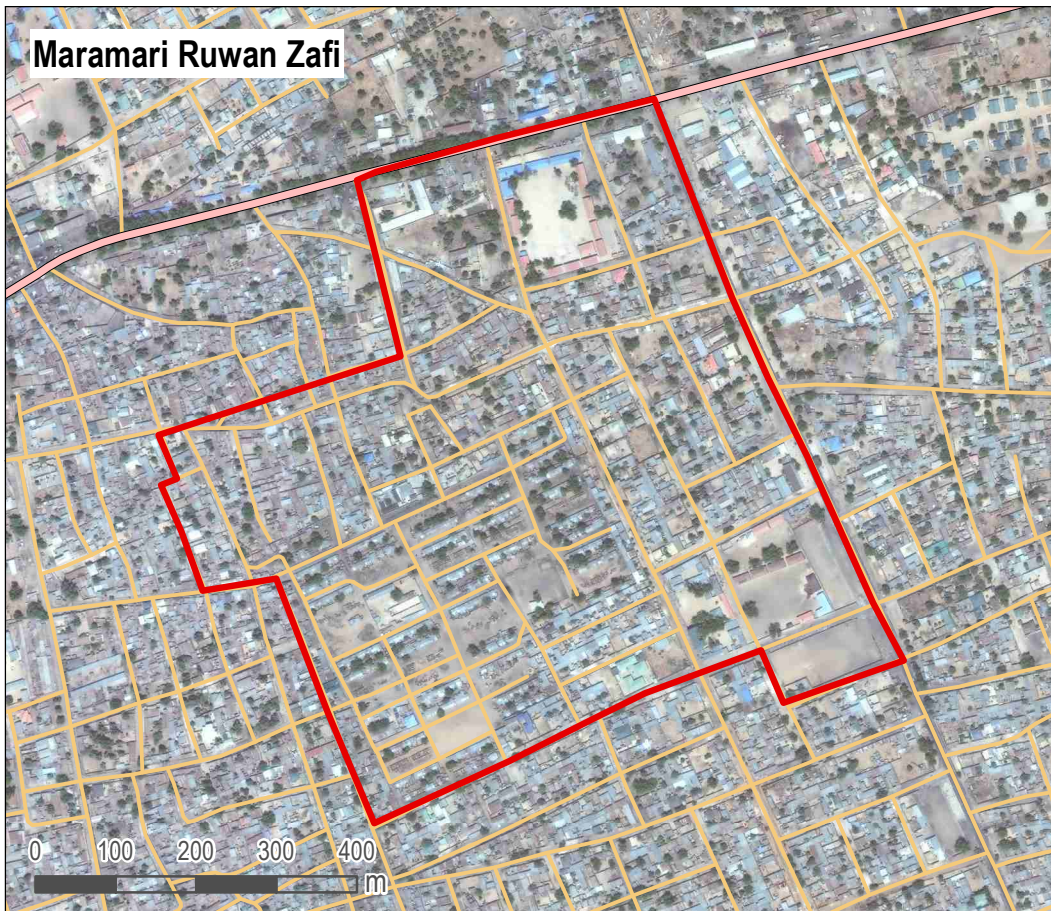
Project in collaboration with:



Funded by  
European Union  
Civil Protection and  
Humanitarian Aid



Maramari Ruwan Zafi



- Neighbourhood
- LGA boundary
- Ward boundary
- Main road
- Secondary road
- Maiduguri footprint

Data sources:  
Administrative boundaries: OCHA / HDX  
Footprint of Maiduguri: REACH  
Neighbourhood boundaries: AGORA

Coordinate system: WGS 1984

### GENERAL

**LGA:** Jere

**Ward:** Mashamari

**Number of households:** 1000

**Number of IDP households:** 300

**IDP Locations:** Informal site, Integrated with host community

### SERVICES

**Services available to population:**

Health services  
Nutrition services  
Education services  
Market

**Services not available to population:**

Enough water within the neighbourhood  
Public latrines

### HAZARDS

Based on events reportedly experienced within the year prior to data collection

**Natural hazards:**

None

**Impact as perceived by KIs:**

**Man-made hazards:**

Hazardous accident  
Electricity blackout  
Armed attack

**Impact as perceived by KIs:**

Moderate impact  
Moderate impact  
Low impact

### ACTORS

**Actors active in the neighbourhood:**

None

No.: 63

Satellite Imagery: WorldView-2 from 18 March 2018  
Copyright: © 2019, DigitalGlobe  
Source: US Department of State, Humanitarian Information Unit, NextView Licence

Note: Data, designations and boundaries contained on this map are not warranted to be error-free and do not imply acceptance by the AGORA partners, associates, donors mentioned on this map.

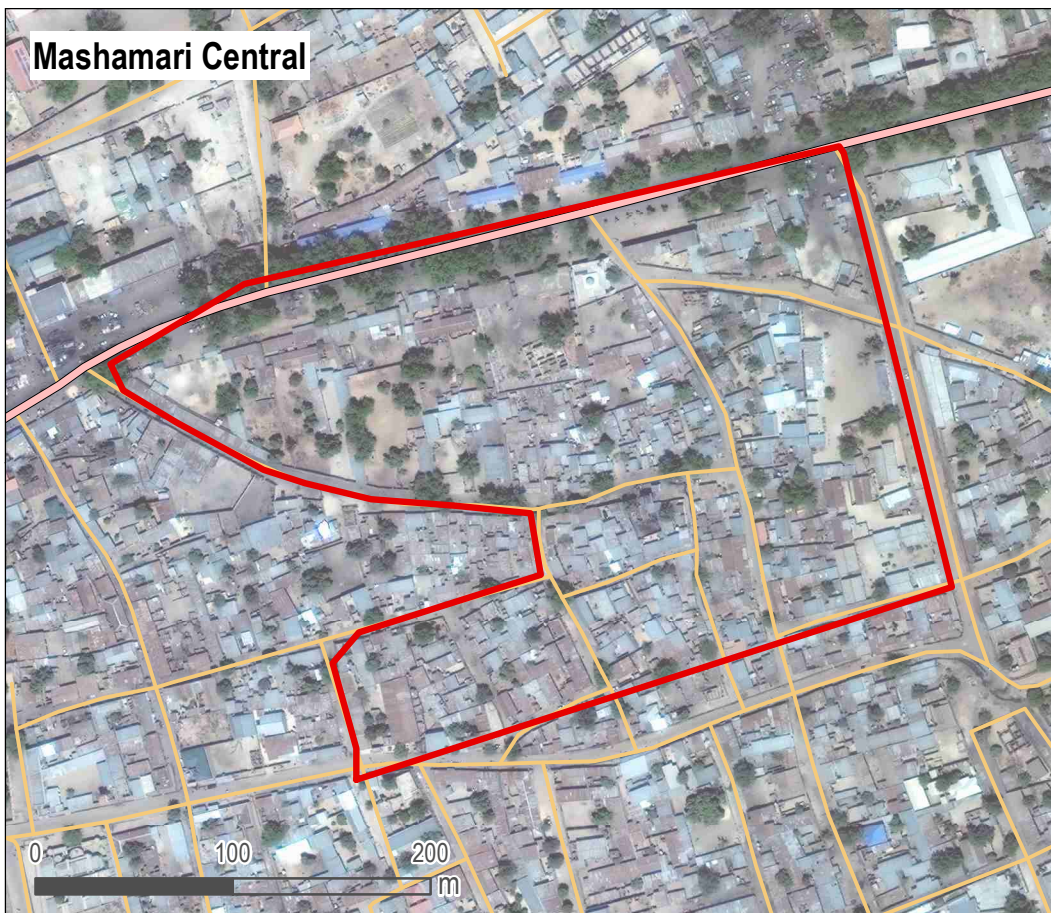
Project in collaboration with:



Funded by  
European Union  
Civil Protection and  
Humanitarian Aid



Mashamari Central



- Neighbourhood
- LGA boundary
- Ward boundary
- Main road
- Secondary road
- Maiduguri footprint

Data sources:  
Administrative boundaries: OCHA / HDX  
Footprint of Maiduguri: REACH  
Neighbourhood boundaries: AGORA

Coordinate system: WGS 1984

Location within Maiduguri city

### GENERAL

**LGA:** Jere

**Ward:** Mashamari

**Number of households:** 1500

**Number of IDP households:** 200

**IDP Locations:** Informal site, Integrated with host community

### SERVICES

**Services available to population:**

Health services  
Nutrition services  
Education services  
Market

**Services not available to population:**

Enough water within the neighbourhood  
Public latrines

### HAZARDS

**Based on events reportedly experienced within the year prior to data collection**

**Natural hazards:**

None

**Impact** as perceived by KIs:

**Man-made hazards:**

None

**Impact** as perceived by KIs:

### ACTORS

**Actors active in the neighbourhood:**

NGO

Local government

No.: 64

Satellite Imagery: WorldView-2 from 18 March 2018  
Copyright: © 2019, DigitalGlobe  
Source: US Department of State, Humanitarian Information Unit, NextView Licence

Note: Data, designations and boundaries contained on this map are not warranted to be error-free and do not imply acceptance by the AGORA partners, associates, donors mentioned on this map.

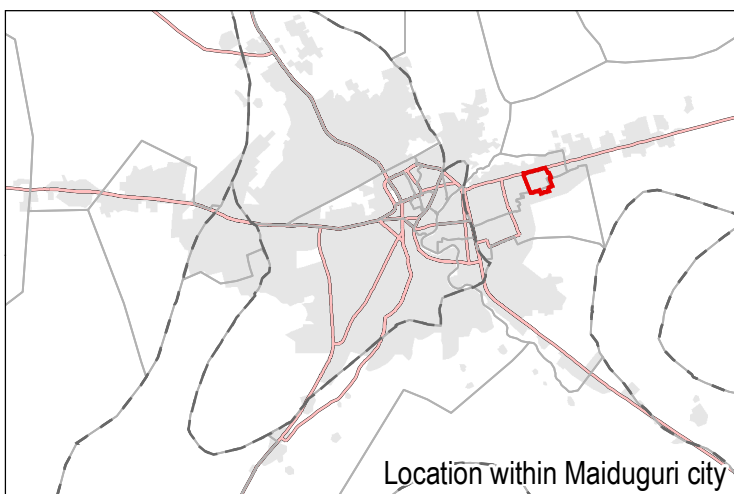
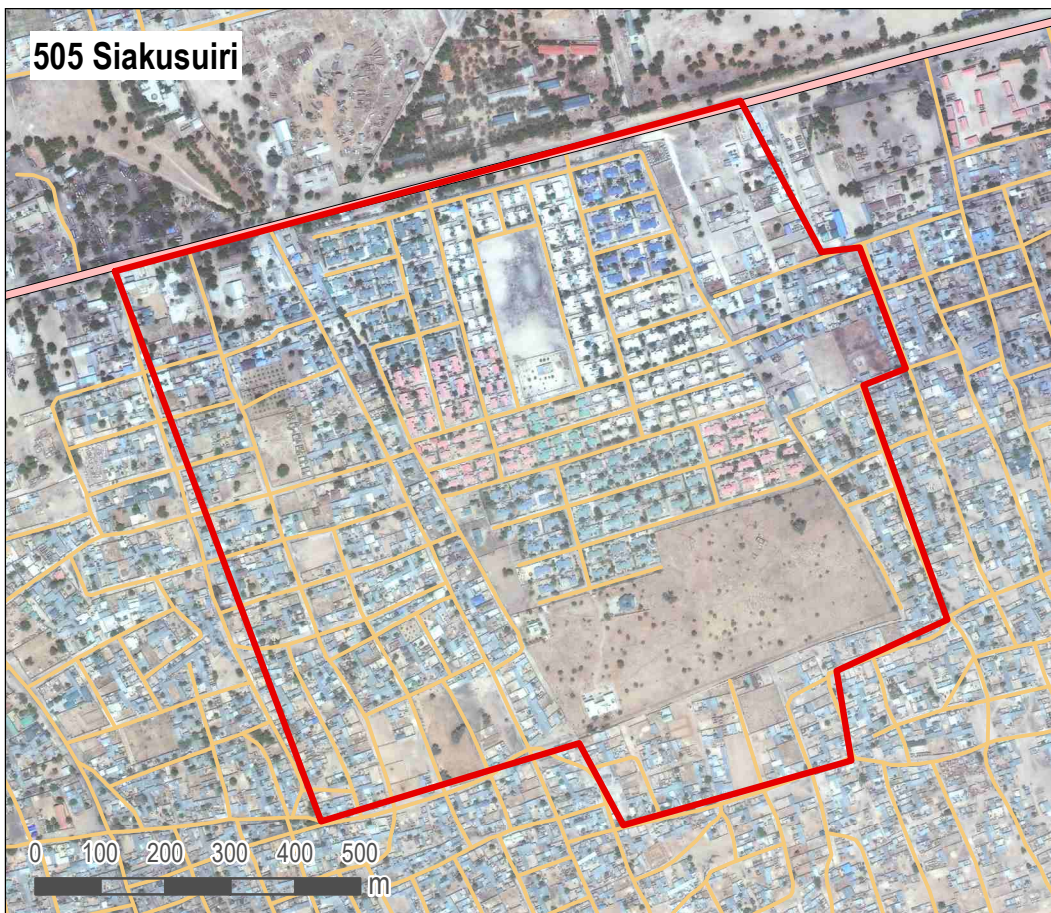
Project in collaboration with:



Funded by  
European Union  
Civil Protection and  
Humanitarian Aid



505 Siakusuiri



- Neighbourhood
- LGA boundary
- Ward boundary
- Main road
- Secondary road
- Maiduguri footprint

Data sources:  
Administrative boundaries: OCHA / HDX  
Footprint of Maiduguri: REACH  
Neighbourhood boundaries: AGORA

Coordinate system: WGS 1984

Location within Maiduguri city

#### GENERAL

**LGA:** Jere

**Ward:** Mashamari

**Number of households:** 6000

**Number of IDP households:** 4000

**IDP Locations:** Formal camp, Integrated with host community

#### SERVICES

**Services available to population:**

Health services  
Education services  
Market

**Services not available to population:**

Nutrition services  
Enough water within the neighbourhood  
Public latrines

#### HAZARDS

**Based on events reportedly experienced within the year prior to data collection**

**Natural hazards:**

None

**Impact** as perceived by KIs:

**Man-made hazards:**

None

**Impact** as perceived by KIs:

#### ACTORS

**Actors active in the neighbourhood:**

Local government

No.: 65

Satellite Imagery: WorldView-2 from 18 March 2018  
Copyright: © 2019, DigitalGlobe  
Source: US Department of State, Humanitarian Information Unit, NextView Licence

Note: Data, designations and boundaries contained on this map are not warranted to be error-free and do not imply acceptance by the AGORA partners, associates, donors mentioned on this map.

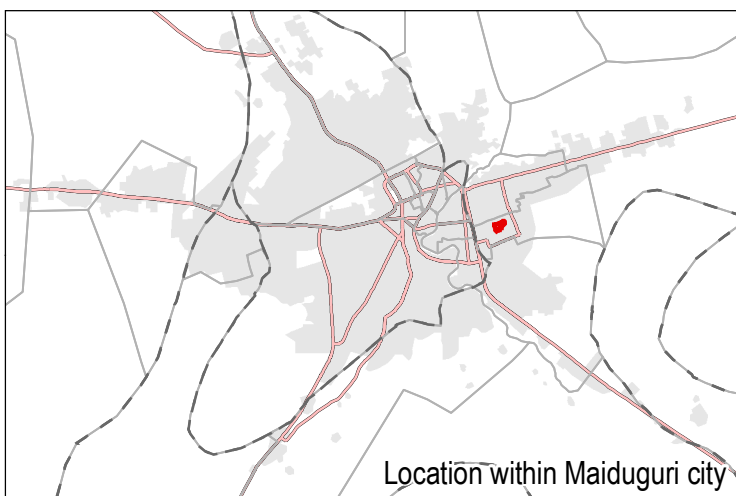
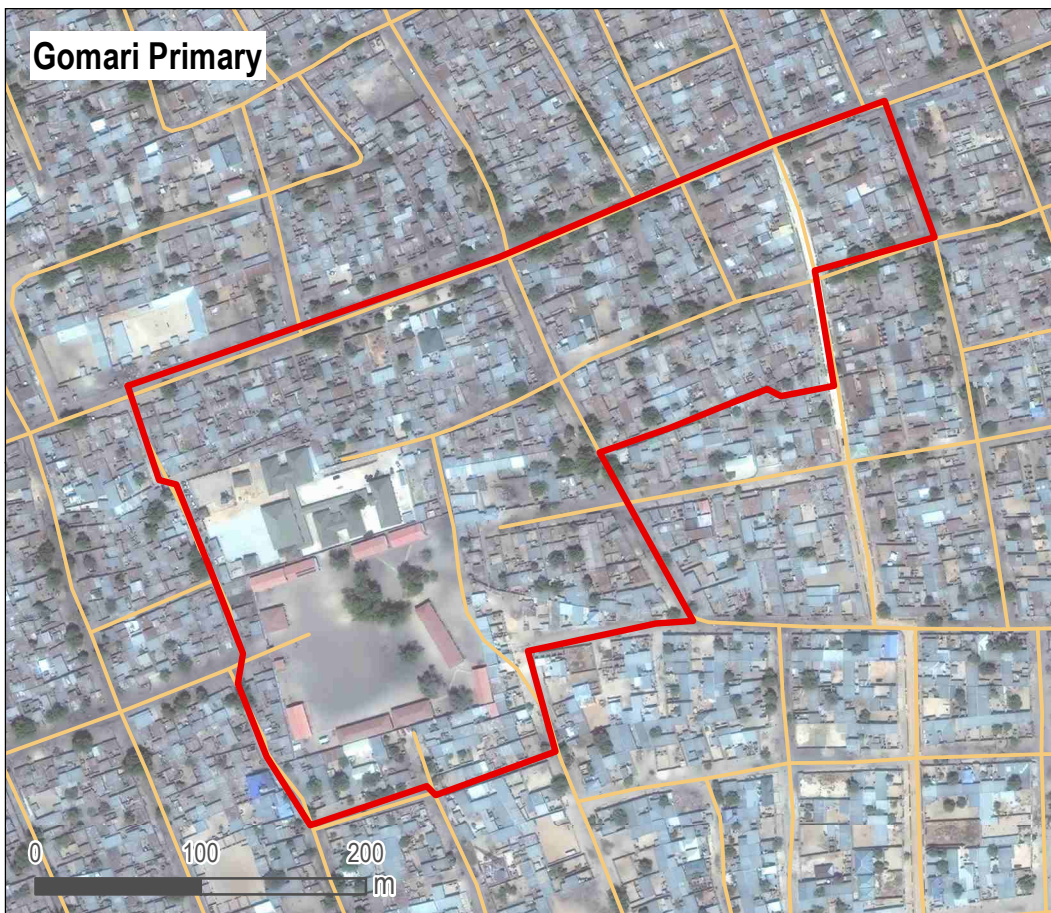
Project in collaboration with:



Funded by  
European Union  
Civil Protection and  
Humanitarian Aid



### Gomari Primary



- Neighbourhood
- LGA boundary
- Ward boundary
- Main road
- Secondary road
- Maiduguri footprint

Data sources:  
Administrative boundaries: OCHA / HDX  
Footprint of Maiduguri: REACH  
Neighbourhood boundaries: AGORA

Coordinate system: WGS 1984

Location within Maiduguri city

### GENERAL

**LGA:** Jere

**Ward:** Mashamari

**Number of households:** 1000

**Number of IDP households:** 150

**IDP Locations:** Integrated with host community

### SERVICES

**Services available to population:**

Health services

Nutrition services

Education services

Market

Enough water within the neighbourhood

**Services not available to population:**

Public latrines

### HAZARDS

Based on events reportedly experienced within the year prior to data collection

**Natural hazards:**

Disease outbreaks

**Impact** as perceived by KIs:

Low impact

**Man-made hazards:**

Electricity blackout

Civil unrest

**Impact** as perceived by KIs:

Moderate impact

Low impact

### ACTORS

**Actors active in the neighbourhood:**

None

No.: 66

Satellite Imagery: WorldView-2 from 18 March 2018  
Copyright: © 2019, DigitalGlobe  
Source: US Department of State, Humanitarian Information Unit, NextView Licence

Note: Data, designations and boundaries contained on this map are not warranted to be error-free and do not imply acceptance by the AGORA partners, associates, donors mentioned on this map.

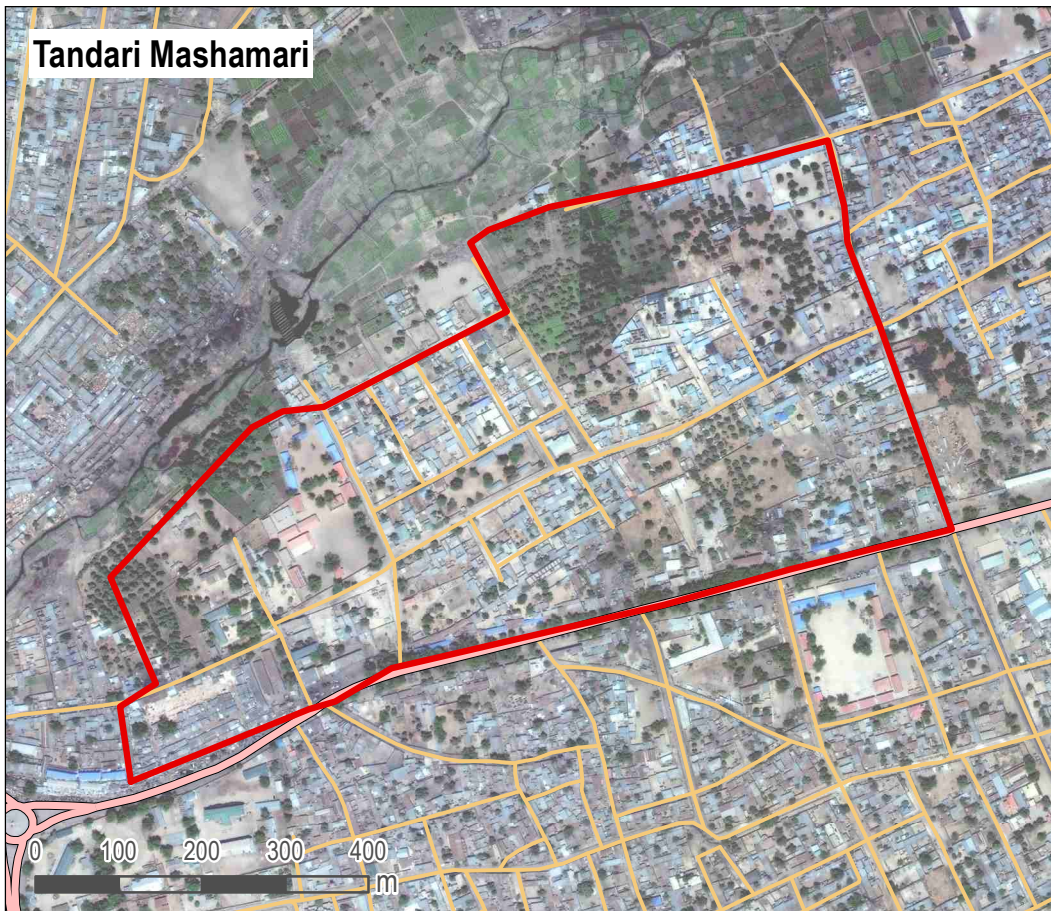
Project in collaboration with:



Funded by  
European Union  
Civil Protection and  
Humanitarian Aid



Tandari Mashamari



- Neighbourhood
- LGA boundary
- Ward boundary
- Main road
- Secondary road
- Maiduguri footprint

Data sources:  
Administrative boundaries: OCHA / HDX  
Footprint of Maiduguri: REACH  
Neighbourhood boundaries: AGORA

Coordinate system: WGS 1984

#### GENERAL

**LGA:** Jere

**Ward:** Mashamari

**Number of households:** 800

**Number of IDP households:** 0

**IDP Locations:** No IDPs within neighborhood

#### SERVICES

**Services available to population:**

Health services  
Education services  
Market  
Public latrines

**Services not available to population:**

Nutrition services  
Enough water within the neighbourhood

#### HAZARDS

**Based on events reportedly experienced within the year prior to data collection**

**Natural hazards:**

No natural hazards

**Impact** as perceived by KIs:

**Man-made hazards:**

None

**Impact** as perceived by KIs:

#### ACTORS

**Actors active in the neighbourhood:**

None

No.: 67

Satellite Imagery: WorldView-2 from 18 March 2018  
Copyright: © 2019, DigitalGlobe  
Source: US Department of State, Humanitarian Information Unit, NextView Licence

Note: Data, designations and boundaries contained on this map are not warranted to be error-free and do not imply acceptance by the AGORA partners, associates, donors mentioned on this map.

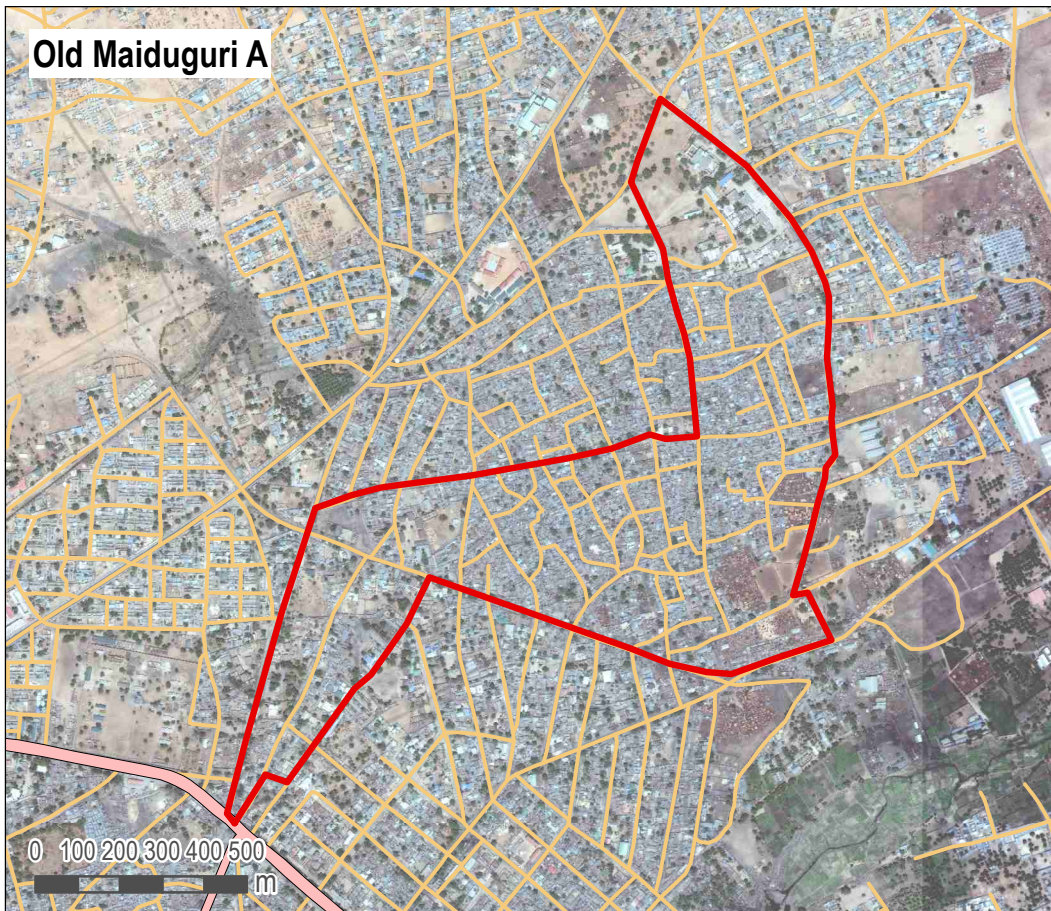
Project in collaboration with:



Funded by  
European Union  
Civil Protection and  
Humanitarian Aid



Old Maiduguri A



- Neighbourhood
- LGA boundary
- Ward boundary
- Main road
- Secondary road
- Maiduguri footprint

Data sources:  
Administrative boundaries: OCHA / HDX  
Footprint of Maiduguri: REACH  
Neighbourhood boundaries: AGORA

Coordinate system: WGS 1984

Location within Maiduguri city

## GENERAL

**LGA:** Jere

**Ward:** Old Maiduguri

**Number of households:** 10000

**Number of IDP households:** 500

**IDP Locations:** Informal site, Integrated with host community

## SERVICES

**Services available to population:**

**Services not available to population:**

Health services

Nutrition services

Education services

Market

Enough water within the neighbourhood

Public latrines

## HAZARDS

Based on events reportedly experienced within the year prior to data collection

**Natural hazards:**

**Impact** as perceived by KIs:

Flood

No impact

**Man-made hazards:**

**Impact** as perceived by KIs:

None

## ACTORS

**Actors active in the neighbourhood:**

NGO

No.: 68

Satellite Imagery: WorldView-2 from 18 March 2018  
Copyright: © 2019, DigitalGlobe  
Source: US Department of State, Humanitarian Information Unit, NextView Licence

Note: Data, designations and boundaries contained on this map are not warranted to be error-free and do not imply acceptance by the AGORA partners, associates, donors mentioned on this map.

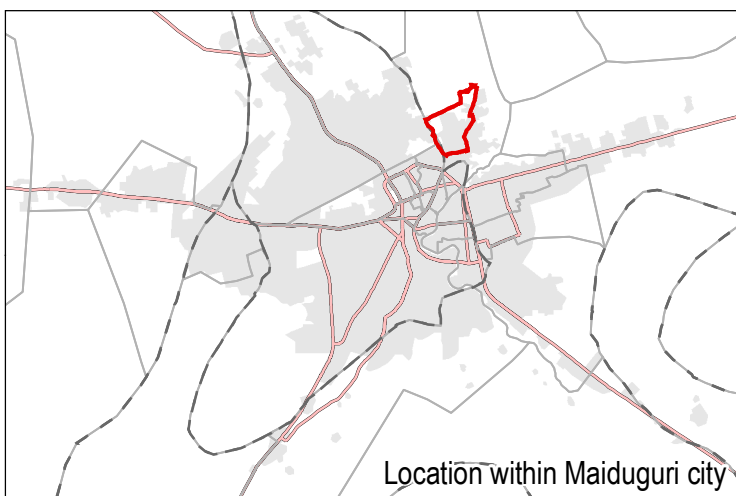
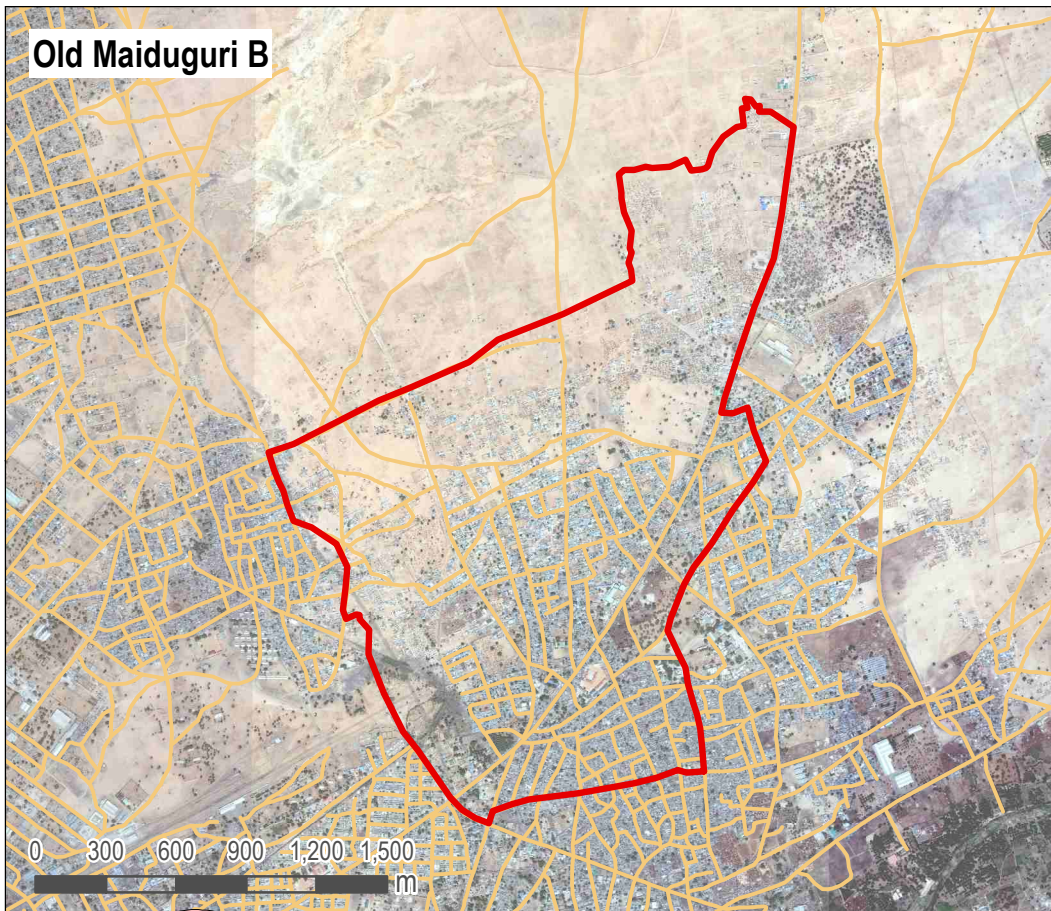
Project in collaboration with:



Funded by  
European Union  
Civil Protection and  
Humanitarian Aid



Old Maiduguri B



- Neighbourhood
- LGA boundary
- Ward boundary
- Main road
- Secondary road
- Maiduguri footprint

Data sources:  
Administrative boundaries: OCHA / HDX  
Footprint of Maiduguri: REACH  
Neighbourhood boundaries: AGORA

Coordinate system: WGS 1984

Location within Maiduguri city

### GENERAL

**LGA:** Jere

**Ward:** Old Maiduguri

**Number of households:** 30000

**Number of IDP households:** 20000

**IDP Locations:** Informal site, Integrated with host community

### SERVICES

**Services available to population:**

Health services

Nutrition services

Education services

Market

Enough water within the neighbourhood

**Services not available to population:**

Public latrines

### HAZARDS

Based on events reportedly experienced within the year prior to data collection

**Natural hazards:**

Flood

Disease outbreaks

**Impact** as perceived by KIs:

No impact

Moderate impact

**Man-made hazards:**

Electricity blackout

Civil unrest

**Impact** as perceived by KIs:

Low impact

No impact

### ACTORS

**Actors active in the neighbourhood:**

NGO

No.: 69

Satellite Imagery: WorldView-2 from 18 March 2018  
Copyright: © 2019, DigitalGlobe  
Source: US Department of State, Humanitarian Information Unit, NextView Licence

Note: Data, designations and boundaries contained on this map are not warranted to be error-free and do not imply acceptance by the AGORA partners, associates, donors mentioned on this map.

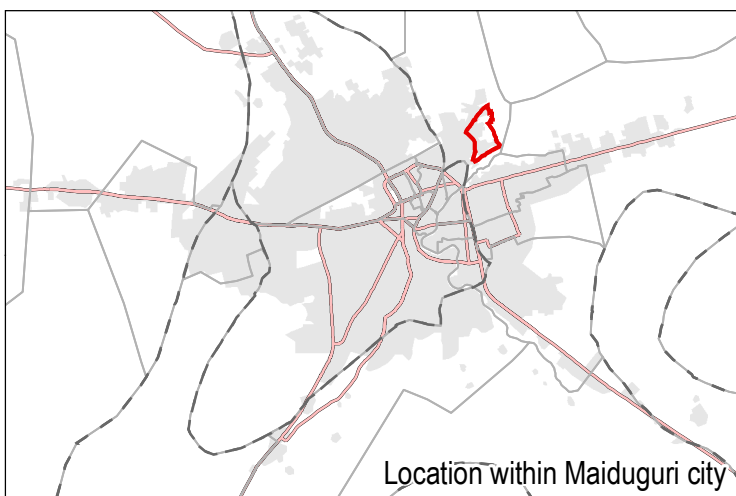
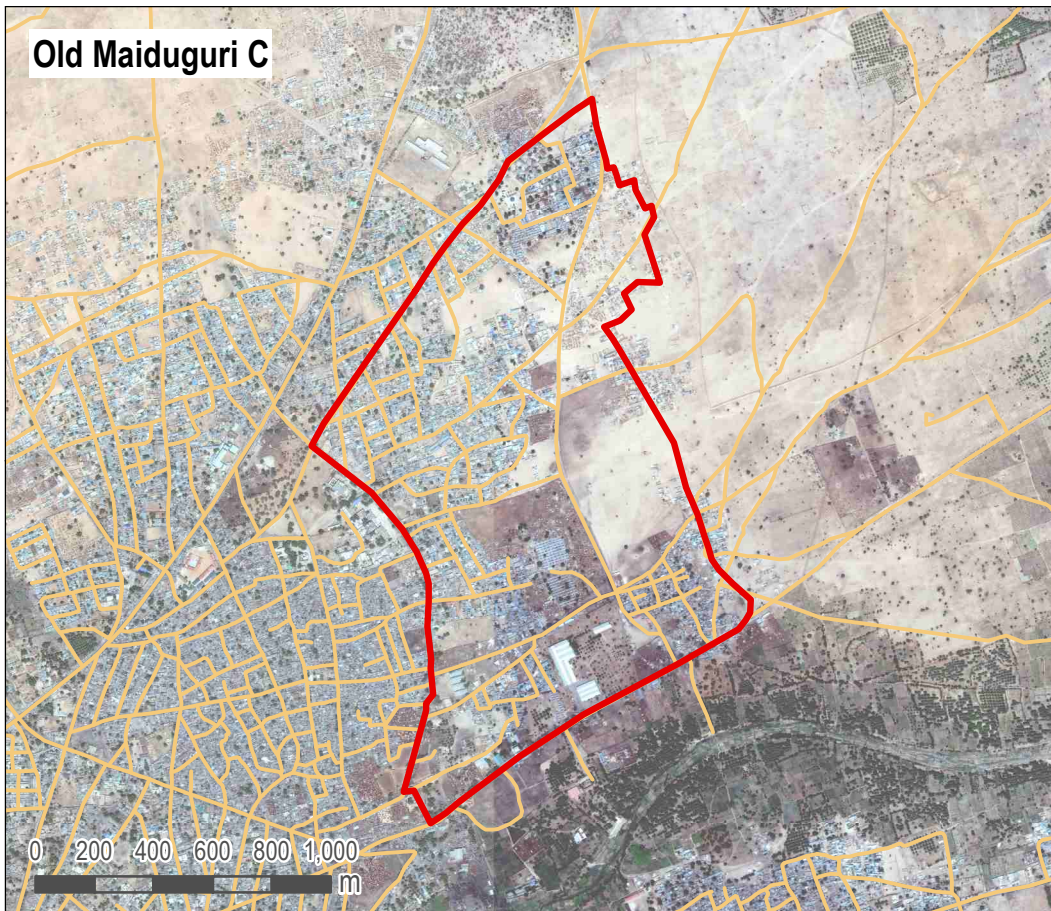
Project in collaboration with:



Funded by  
European Union  
Civil Protection and  
Humanitarian Aid



Old Maiduguri C



- Neighbourhood
- LGA boundary
- Ward boundary
- Main road
- Secondary road
- Maiduguri footprint

Data sources:  
Administrative boundaries: OCHA / HDX  
Footprint of Maiduguri: REACH  
Neighbourhood boundaries: AGORA

Coordinate system: WGS 1984

Location within Maiduguri city

#### GENERAL

**LGA:** Jere

**Ward:** Old Maiduguri

**Number of households:** 30000

**Number of IDP households:** 12000

**IDP Locations:** Informal site, Integrated with host community

#### SERVICES

**Services available to population:**

Health services  
Nutrition services  
Education services  
Public latrines

**Services not available to population:**

Market  
Enough water within the neighbourhood

#### HAZARDS

**Based on events reportedly experienced within the year prior to data collection**

**Natural hazards:**

No natural hazards

**Impact** as perceived by KIs:

**Man-made hazards:**

None

**Impact** as perceived by KIs:

#### ACTORS

**Actors active in the neighbourhood:**

NGO

No.: 70

Satellite Imagery: WorldView-2 from 18 March 2018  
Copyright: © 2019, DigitalGlobe  
Source: US Department of State, Humanitarian Information Unit, NextView Licence

Note: Data, designations and boundaries contained on this map are not warranted to be error-free and do not imply acceptance by the AGORA partners, associates, donors mentioned on this map.

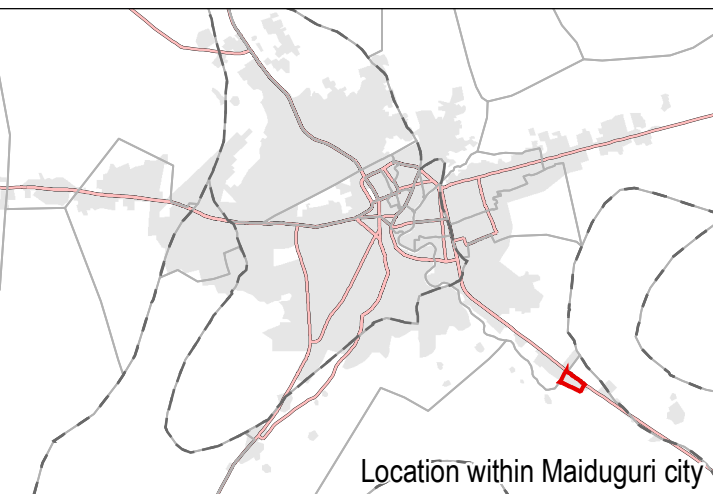
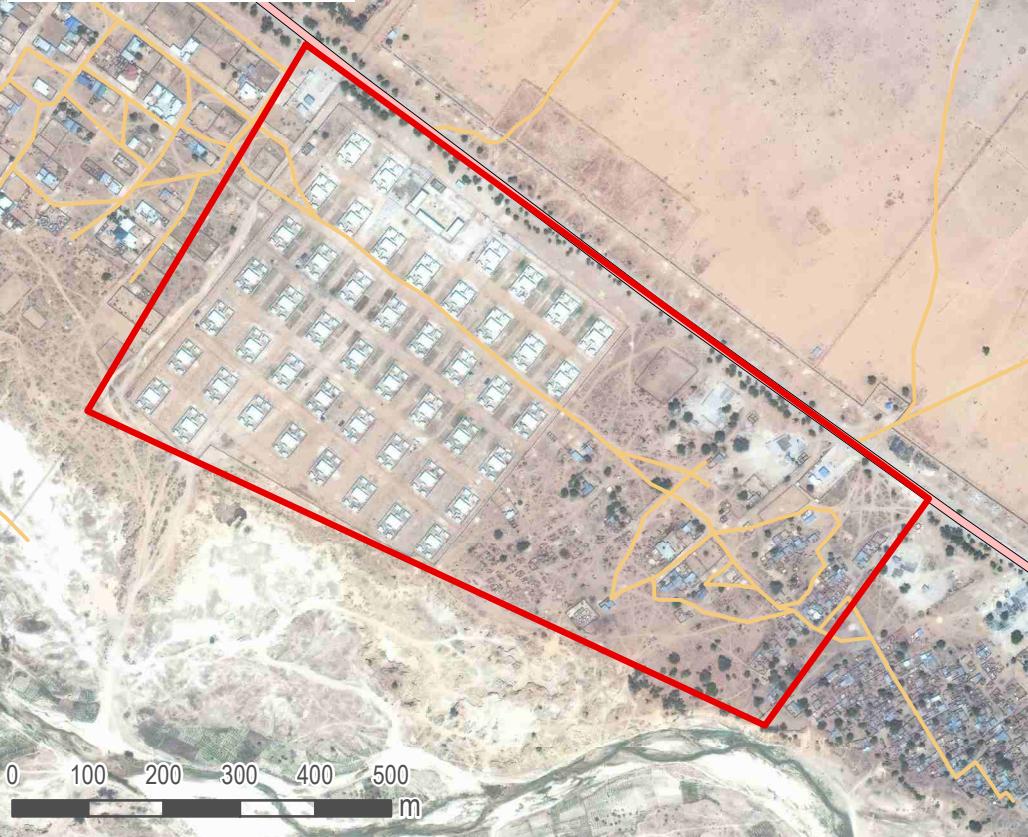
Project in collaboration with:



Funded by  
European Union  
Civil Protection and  
Humanitarian Aid



### Daluri Ngomari Karekiri



- Neighbourhood
- LGA boundary
- Ward boundary
- Main road
- Secondary road
- Maiduguri footprint

Data sources:  
Administrative boundaries: OCHA / HDX  
Footprint of Maiduguri: REACH  
Neighbourhood boundaries: AGORA

Coordinate system: WGS 1984

Location within Maiduguri city

### GENERAL

**LGA:** Konduga

**Ward:** Dalori

**Number of households:** 500

**Number of IDP households:** 350

**IDP Locations:** Informal site, Integrated with host community

### SERVICES

**Services available to population:**

Market  
Public latrines

**Services not available to population:**

Health services  
Nutrition services  
Education services  
Enough water within the neighbourhood

### HAZARDS

**Based on events reportedly experienced within the year prior to data collection**

**Natural hazards:**

None

**Impact** as perceived by KIs:

**Man-made hazards:**

Electricity blackout

**Impact** as perceived by KIs:

High impact

### ACTORS

**Actors active in the neighbourhood:**

NGO

No.: 71

Satellite Imagery: WorldView-2 from 18 March 2018  
Copyright: © 2019, DigitalGlobe  
Source: US Department of State, Humanitarian Information Unit, NextView Licence

Note: Data, designations and boundaries contained on this map are not warranted to be error-free and do not imply acceptance by the AGORA partners, associates, donors mentioned on this map.

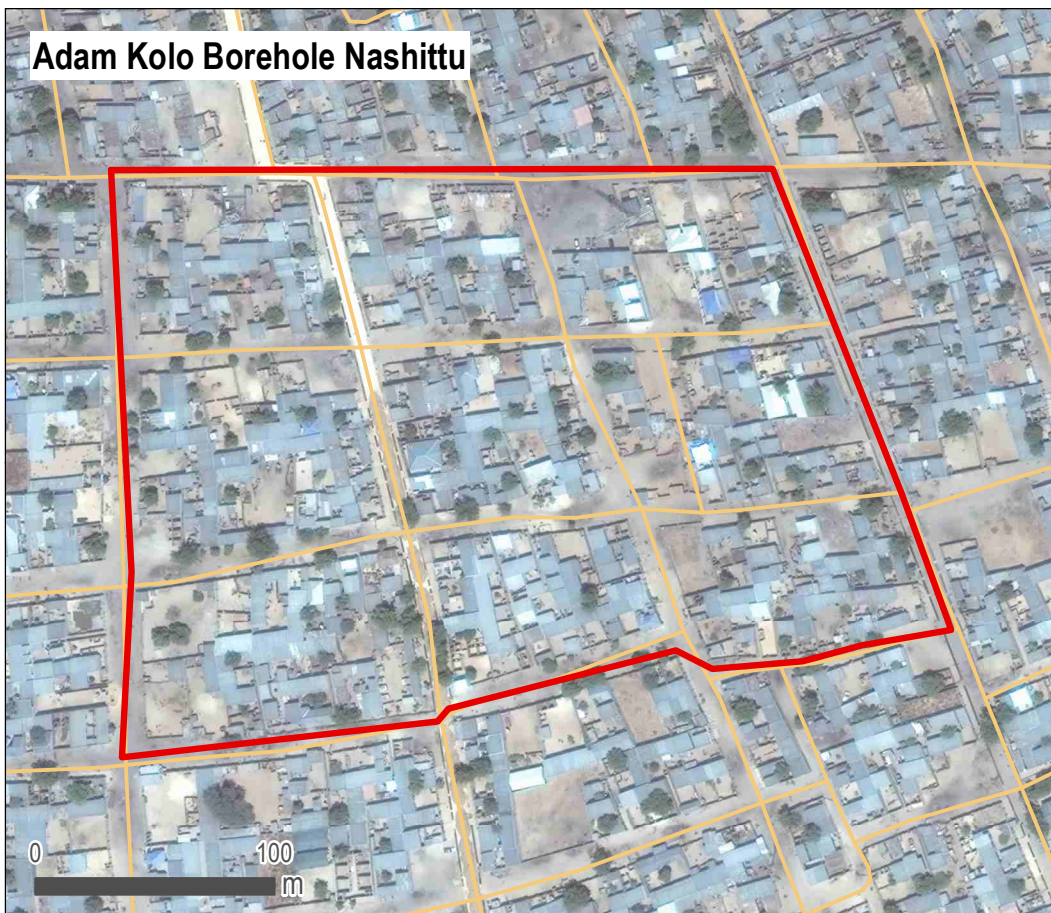
Project in collaboration with:



Funded by  
European Union  
Civil Protection and  
Humanitarian Aid



Adam Kolo Borehole Nashittu



- Neighbourhood
- LGA boundary
- Ward boundary
- Main road
- Secondary road
- Maiduguri footprint

Data sources:  
Administrative boundaries: OCHA / HDX  
Footprint of Maiduguri: REACH  
Neighbourhood boundaries: AGORA

Coordinate system: WGS 1984

Location within Maiduguri city

### GENERAL

**LGA:** Mafa

**Ward:** Tamsu\_Ngamdua

**Number of households:** 500

**Number of IDP households:** 150

**IDP Locations:** Informal site, Integrated with host community

### SERVICES

**Services available to population:**

Health services  
Nutrition services  
Education services  
Market  
Public latrines

**Services not available to population:**

Enough water within the neighbourhood

### HAZARDS

**Based on events reportedly experienced within the year prior to data collection**

**Natural hazards:**

No natural hazards

**Impact** as perceived by KIs:

**Man-made hazards:**

None

**Impact** as perceived by KIs:

### ACTORS

**Actors active in the neighbourhood:**

None

No.: 72

Satellite Imagery: WorldView-2 from 18 March 2018  
Copyright: © 2019, DigitalGlobe  
Source: US Department of State, Humanitarian Information Unit, NextView Licence

Note: Data, designations and boundaries contained on this map are not warranted to be error-free and do not imply acceptance by the AGORA partners, associates, donors mentioned on this map.

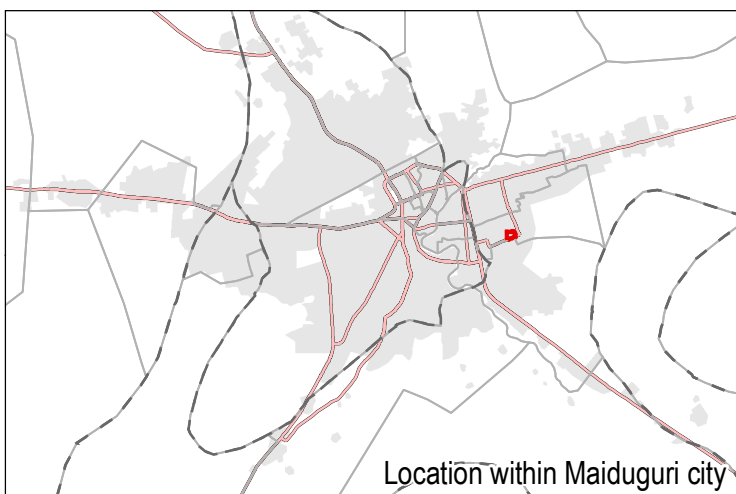
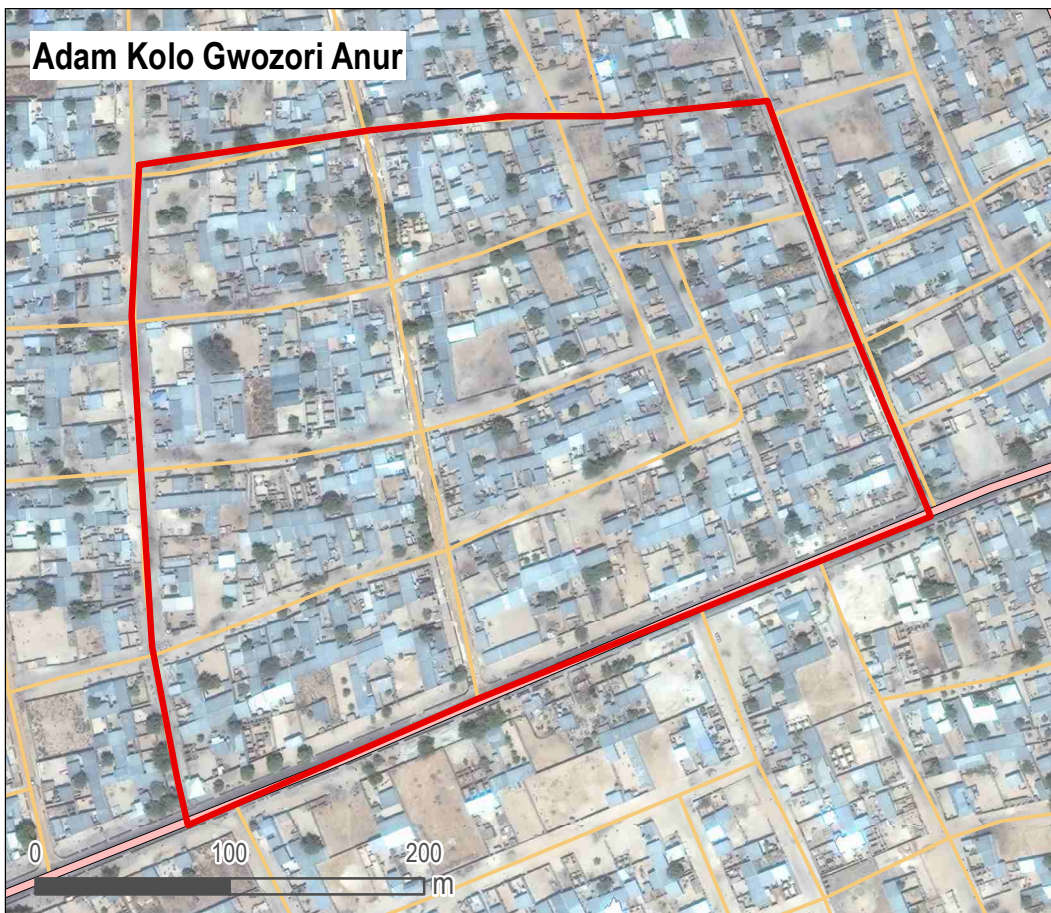
Project in collaboration with:



Funded by  
European Union  
Civil Protection and  
Humanitarian Aid



### Adam Kolo Gwozori Anur



- Neighbourhood
- LGA boundary
- Ward boundary
- Main road
- Secondary road
- Maiduguri footprint

Data sources:  
Administrative boundaries: OCHA / HDX  
Footprint of Maiduguri: REACH  
Neighbourhood boundaries: AGORA

Coordinate system: WGS 1984

Location within Maiduguri city

### GENERAL

**LGA:** Mafa

**Ward:** Tamsu\_Ngamdua

**Number of households:** 200

**Number of IDP households:** 45

**IDP Locations:** Integrated with host community

### SERVICES

**Services available to population:**

Nutrition services

Education services

Market

Enough water within the neighbourhood

Public latrines

**Services not available to population:**

Health services

### HAZARDS

Based on events reportedly experienced within the year prior to data collection

**Natural hazards:**

Flood

Disease outbreaks

**Impact** as perceived by KIs:

Low impact

Low impact

**Man-made hazards:**

Electricity blackout

Civil unrest

**Impact** as perceived by KIs:

Low impact

No impact

### ACTORS

**Actors active in the neighbourhood:**

None

No.: 73

Satellite Imagery: WorldView-2 from 18 March 2018  
Copyright: © 2019, DigitalGlobe  
Source: US Department of State, Humanitarian Information Unit, NextView Licence

Note: Data, designations and boundaries contained on this map are not warranted to be error-free and do not imply acceptance by the AGORA partners, associates, donors mentioned on this map.

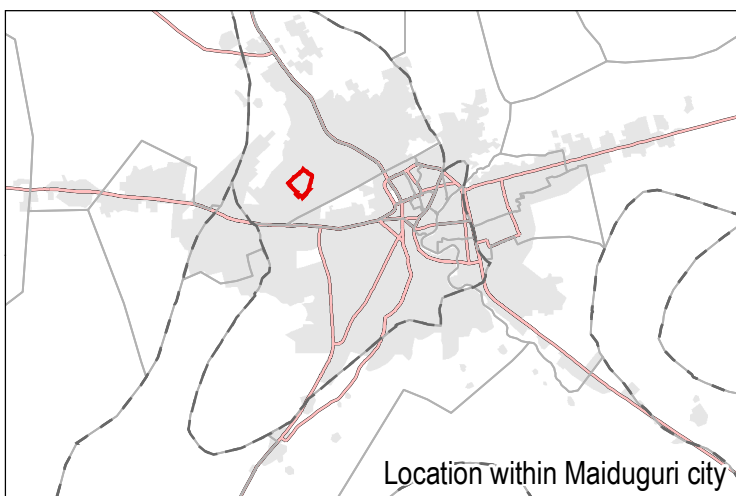
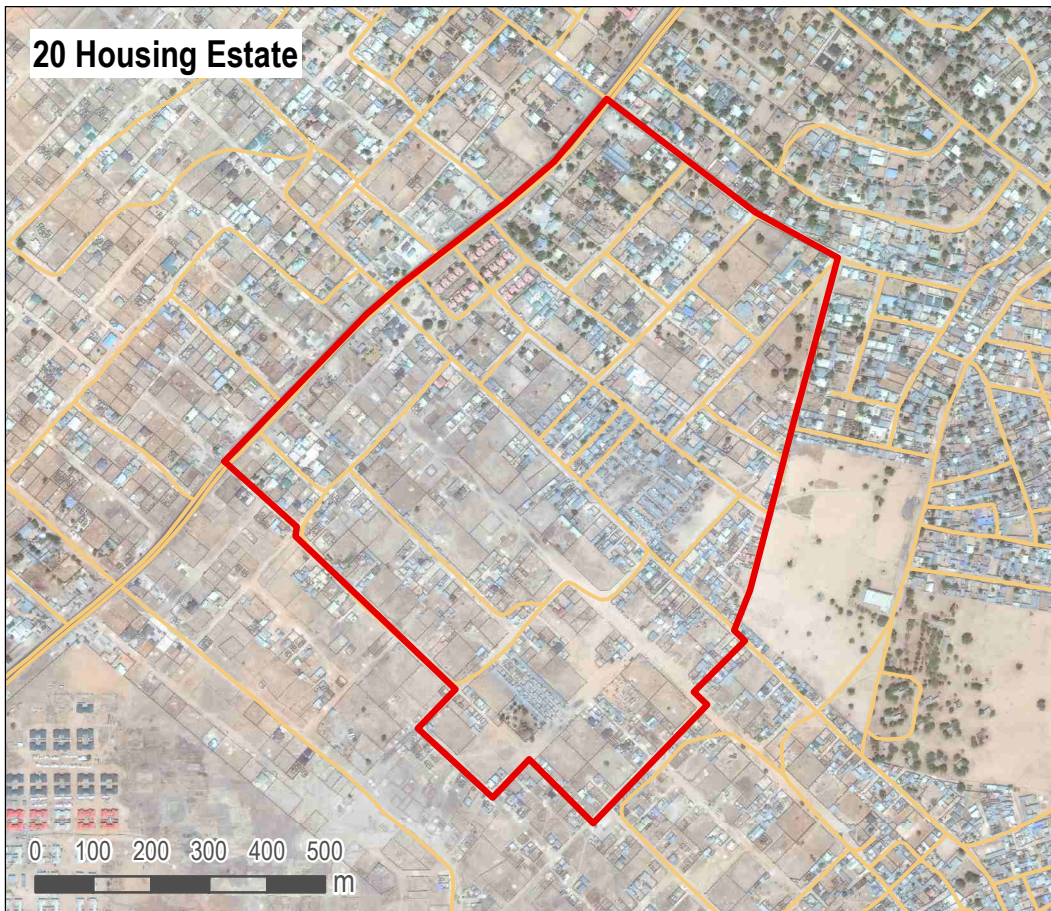
Project in collaboration with:



Funded by  
European Union  
Civil Protection and  
Humanitarian Aid



### 20 Housing Estate



- Neighbourhood
- LGA boundary
- Ward boundary
- Main road
- Secondary road
- Maiduguri footprint

Data sources:  
Administrative boundaries: OCHA / HDX  
Footprint of Maiduguri: REACH  
Neighbourhood boundaries: AGORA

Coordinate system: WGS 1984

### GENERAL

**LGA:** Maiduguri Metropolitan Council (MMC) **Ward:** Bolori I  
**Number of households:** 1600 **Number of IDP households:** 600  
**IDP Locations:** Informal site, Integrated with host community

### SERVICES

**Services available to population:**  
Health services  
Nutrition services  
Market  
Enough water within the neighbourhood  
Public latrines

**Services not available to population:**  
Education services

### HAZARDS

Based on events reportedly experienced within the year prior to data collection

**Natural hazards:**  
Flood

**Impact as perceived by KIs:**  
High impact

**Man-made hazards:**  
None

**Impact as perceived by KIs:**

### ACTORS

**Actors active in the neighbourhood:**  
NGO

No.: 75

Satellite Imagery: WorldView-2 from 18 March 2018  
Copyright: © 2019, DigitalGlobe  
Source: US Department of State, Humanitarian Information Unit, NextView Licence

Note: Data, designations and boundaries contained on this map are not warranted to be error-free and do not imply acceptance by the AGORA partners, associates, donors mentioned on this map.

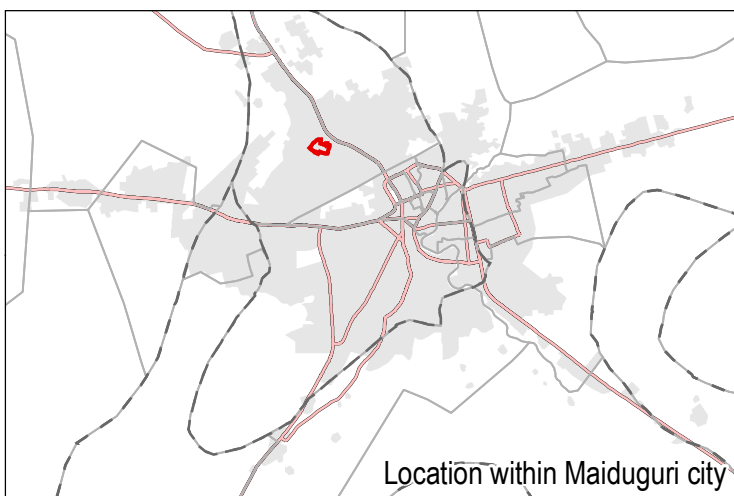
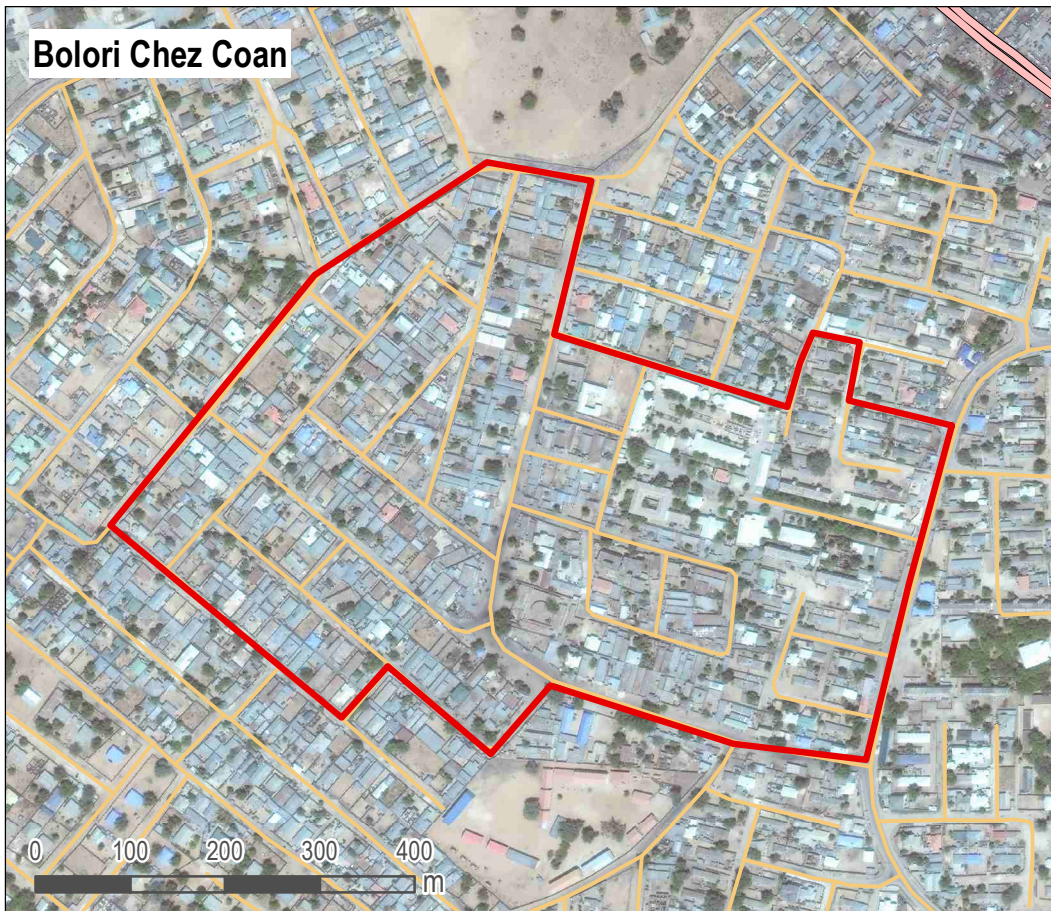
Project in collaboration with:



Funded by  
European Union  
Civil Protection and  
Humanitarian Aid



**Bolori Chez Coan**



- Neighbourhood
- LGA boundary
- Ward boundary
- Main road
- Secondary road
- Maiduguri footprint

Data sources:  
Administrative boundaries: OCHA / HDX  
Footprint of Maiduguri: REACH  
Neighbourhood boundaries: AGORA

Coordinate system: WGS 1984

Location within Maiduguri city

### GENERAL

**LGA:** Maiduguri Metropolitan Council (MMC) **Ward:** Bolori I  
**Number of households:** 3000 **Number of IDP households:** 150  
**IDP Locations:** Informal site, Integrated with host community

### SERVICES

**Services available to population:**  
Health services  
Nutrition services  
Education services  
Market  
Enough water within the neighbourhood

**Services not available to population:**  
Public latrines

### HAZARDS

Based on events reportedly experienced within the year prior to data collection

**Natural hazards:**  
Disease outbreaks

**Impact as perceived by KIs:**  
Low impact

**Man-made hazards:**  
Fire

**Impact as perceived by KIs:**  
Low impact

### ACTORS

**Actors active in the neighbourhood:**  
NGO

No.: 76

Satellite Imagery: WorldView-2 from 18 March 2018  
Copyright: © 2019, DigitalGlobe  
Source: US Department of State, Humanitarian Information Unit, NextView Licence

Note: Data, designations and boundaries contained on this map are not warranted to be error-free and do not imply acceptance by the AGORA partners, associates, donors mentioned on this map.

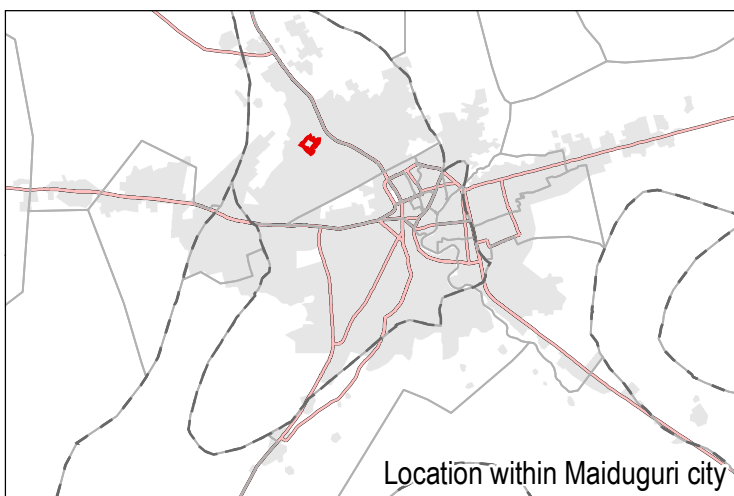
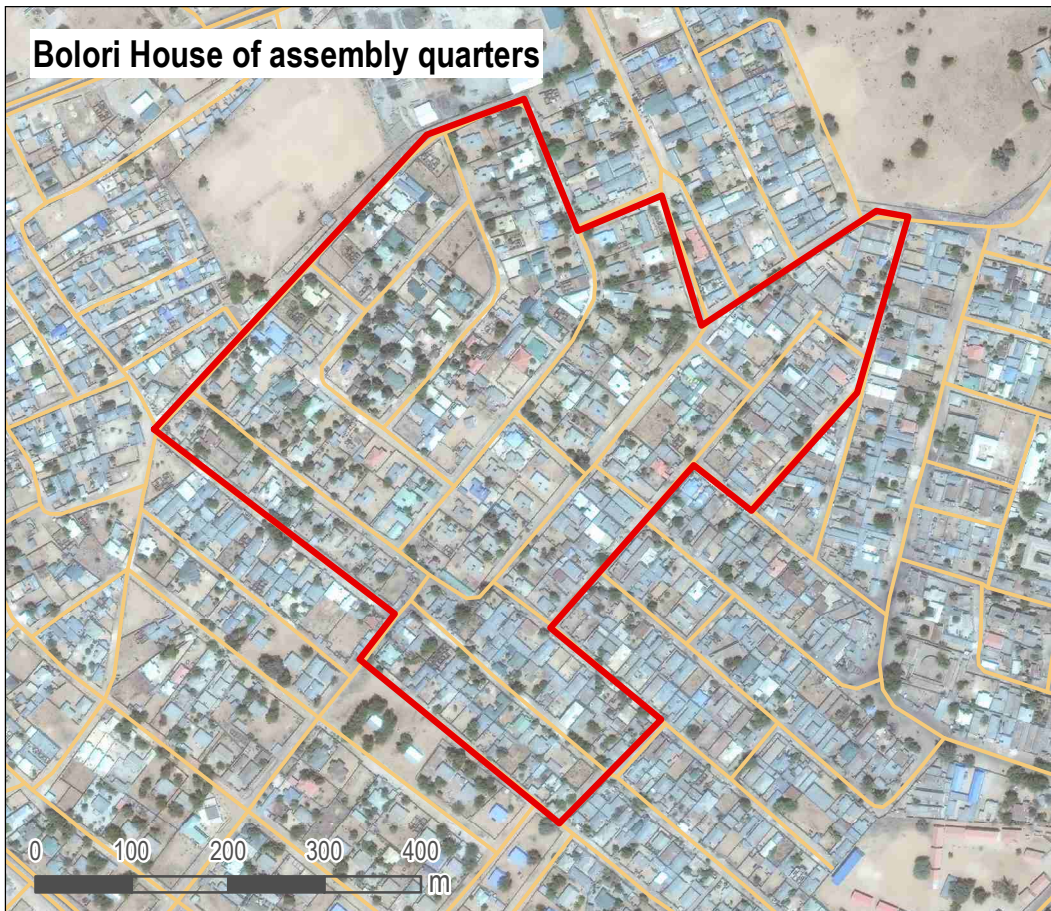
Project in collaboration with:



Funded by  
European Union  
Civil Protection and  
Humanitarian Aid



### Bolori House of assembly quarters



- Neighbourhood
- LGA boundary
- Ward boundary
- Main road
- Secondary road
- Maiduguri footprint

Data sources:  
Administrative boundaries: OCHA / HDX  
Footprint of Maiduguri: REACH  
Neighbourhood boundaries: AGORA

Coordinate system: WGS 1984

Location within Maiduguri city

### GENERAL

**LGA:** Maiduguri Metropolitan Council (MMC) **Ward:** Bolori I

**Number of households:** 1100

**Number of IDP households:** 400

**IDP Locations:** Informal site, Integrated with host community

### SERVICES

**Services available to population:**

Health services

Nutrition services

Market

Enough water within the neighbourhood

**Services not available to population:**

Education services

Public latrines

### HAZARDS

**Based on events reportedly experienced within the year prior to data collection**

**Natural hazards:**

None

**Impact** as perceived by KIs:

**Man-made hazards:**

None

**Impact** as perceived by KIs:

### ACTORS

**Actors active in the neighbourhood:**

None

No.: 77

Satellite Imagery: WorldView-2 from 18 March 2018  
Copyright: © 2019, DigitalGlobe  
Source: US Department of State, Humanitarian Information Unit, NextView Licence

Note: Data, designations and boundaries contained on this map are not warranted to be error-free and do not imply acceptance by the AGORA partners, associates, donors mentioned on this map.

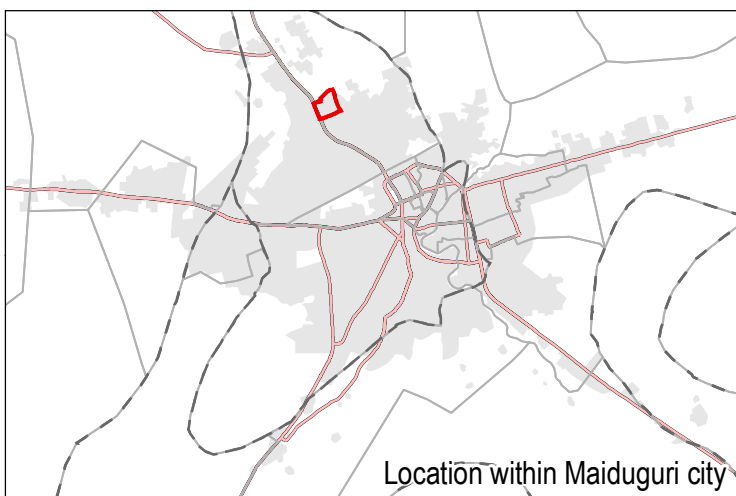
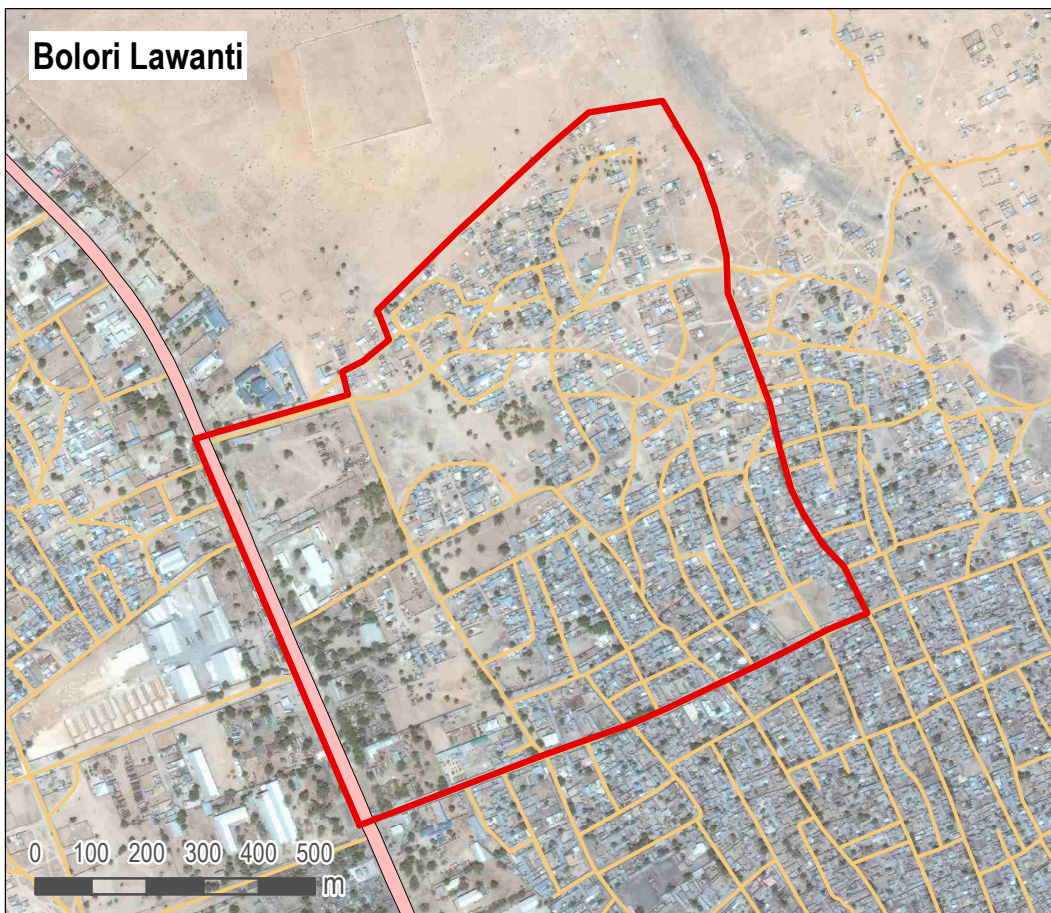
Project in collaboration with:



Funded by  
European Union  
Civil Protection and  
Humanitarian Aid



### Bolori Lawanti



- Neighbourhood
- LGA boundary
- Ward boundary
- Main road
- Secondary road
- Maiduguri footprint

Data sources:  
Administrative boundaries: OCHA / HDX  
Footprint of Maiduguri: REACH  
Neighbourhood boundaries: AGORA

Coordinate system: WGS 1984

Location within Maiduguri city

### GENERAL

**LGA:** Maiduguri Metropolitan Council (MMC) **Ward:** Bolori I

**Number of households:** 3000

**Number of IDP households:** 500

**IDP Locations:** Integrated with host community

### SERVICES

**Services available to population:**

Health services

Nutrition services

Education services

Market

Enough water within the neighbourhood

**Services not available to population:**

Public latrines

### HAZARDS

Based on events reportedly experienced within the year prior to data collection

**Natural hazards:**

None

**Impact** as perceived by KIs:

**Man-made hazards:**

Fire

**Impact** as perceived by KIs:

Low impact

### ACTORS

**Actors active in the neighbourhood:**

State agency

No.: 78

Satellite Imagery: WorldView-2 from 18 March 2018  
Copyright: © 2019, DigitalGlobe  
Source: US Department of State, Humanitarian Information Unit, NextView Licence

Note: Data, designations and boundaries contained on this map are not warranted to be error-free and do not imply acceptance by the AGORA partners, associates, donors mentioned on this map.

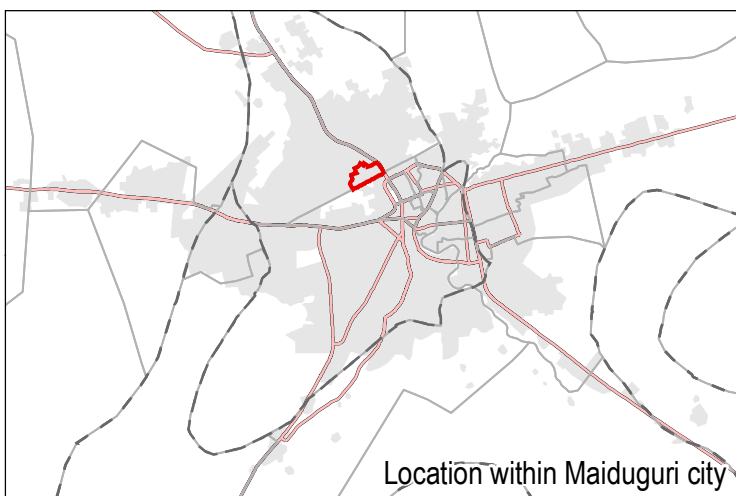
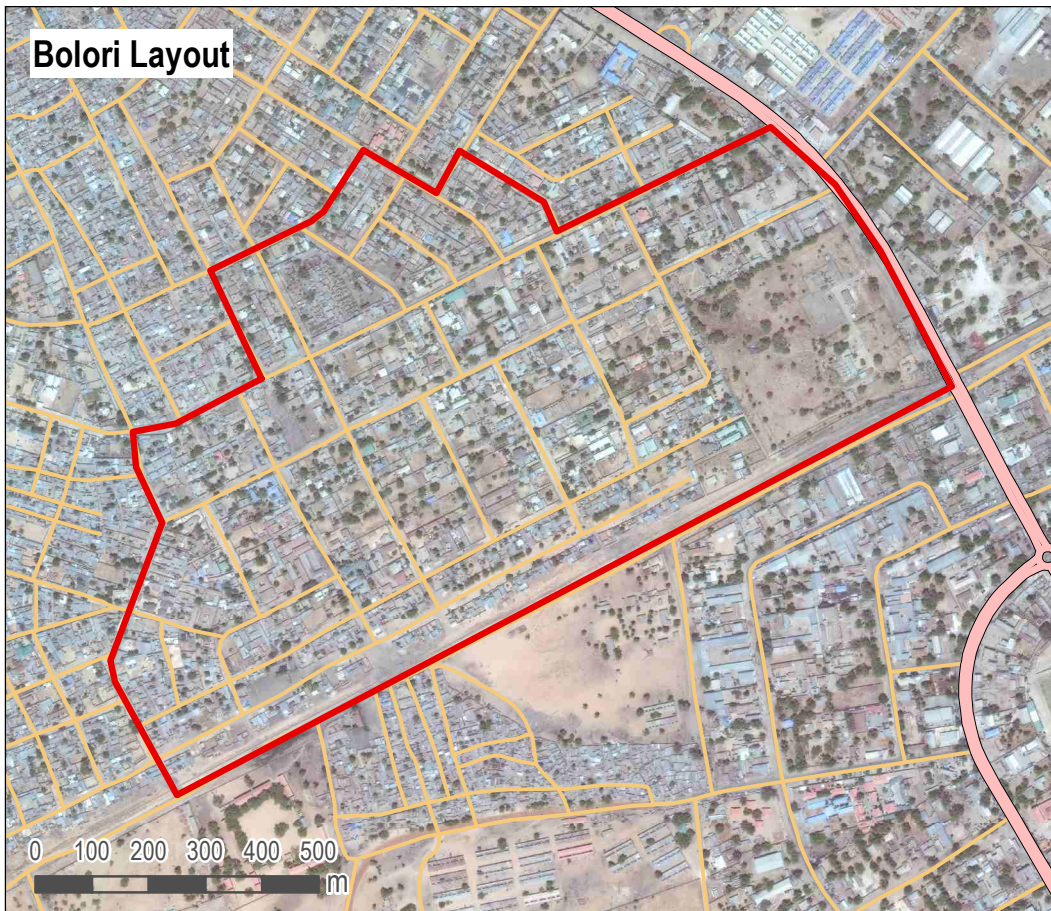
Project in collaboration with:



Funded by  
European Union  
Civil Protection and  
Humanitarian Aid



Bolori Layout



- Neighbourhood
- LGA boundary
- Ward boundary
- Main road
- Secondary road
- Maiduguri footprint

Data sources:  
Administrative boundaries: OCHA / HDX  
Footprint of Maiduguri: REACH  
Neighbourhood boundaries: AGORA

Coordinate system: WGS 1984

Location within Maiduguri city

### GENERAL

**LGA:** Maiduguri Metropolitan Council (MMC) **Ward:** Bolori I  
**Number of households:** 6000 **Number of IDP households:** 1000  
**IDP Locations:** Integrated with host community

### SERVICES

<b>Services available to population:</b>	<b>Services not available to population:</b>
Health services	Public latrines
Nutrition services	
Education services	
Market	
Enough water within the neighbourhood	

### HAZARDS

Based on events reportedly experienced within the year prior to data collection

<b>Natural hazards:</b>	<b>Impact</b> as perceived by KIs:
Disease outbreaks	Low impact

<b>Man-made hazards:</b>	<b>Impact</b> as perceived by KIs:
None	

### ACTORS

**Actors active in the neighbourhood:**  
State agency

No.: 79

Satellite Imagery: WorldView-2 from 18 March 2018  
Copyright: © 2019, DigitalGlobe  
Source: US Department of State, Humanitarian Information Unit, NextView Licence

Note: Data, designations and boundaries contained on this map are not warranted to be error-free and do not imply acceptance by the AGORA partners, associates, donors mentioned on this map.

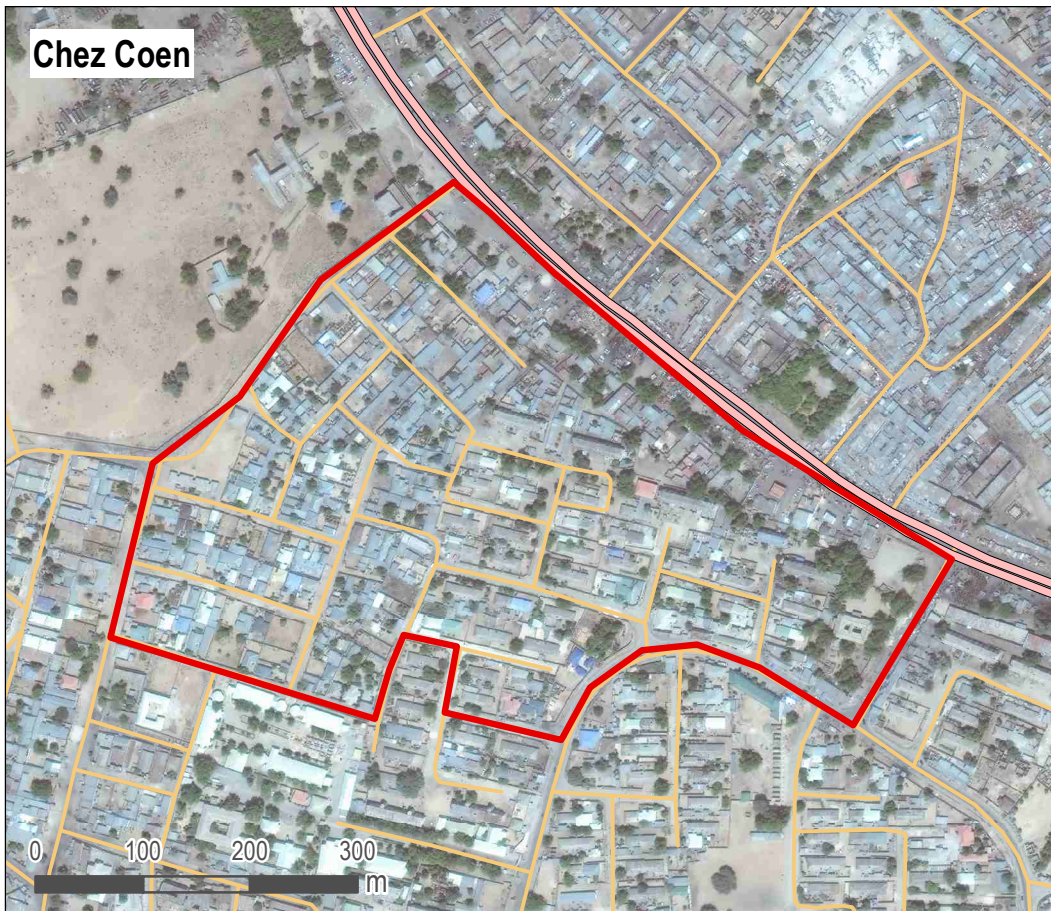
Project in collaboration with:



Funded by  
European Union  
Civil Protection and  
Humanitarian Aid



Chez Coen



- Neighbourhood
- LGA boundary
- Ward boundary
- Main road
- Secondary road
- Maiduguri footprint

Data sources:  
Administrative boundaries: OCHA / HDX  
Footprint of Maiduguri: REACH  
Neighbourhood boundaries: AGORA

Coordinate system: WGS 1984

Location within Maiduguri city

## GENERAL

**LGA:** Maiduguri Metropolitan Council (MMC) **Ward:** Bolori I  
**Number of households:** 500 **Number of IDP households:** 350  
**IDP Locations:** Informal site, Integrated with host community

## SERVICES

**Services available to population:**  
Health services  
Nutrition services  
Education services  
Market

**Services not available to population:**  
Enough water within the neighbourhood  
Public latrines

## HAZARDS

Based on events reportedly experienced within the year prior to data collection

**Natural hazards:**  
Flood

**Impact** as perceived by KIs:  
No impact

**Man-made hazards:**  
None

**Impact** as perceived by KIs:

## ACTORS

**Actors active in the neighbourhood:**  
None

No.: 80

Satellite Imagery: WorldView-2 from 18 March 2018  
Copyright: © 2019, DigitalGlobe  
Source: US Department of State, Humanitarian Information Unit, NextView Licence

Note: Data, designations and boundaries contained on this map are not warranted to be error-free and do not imply acceptance by the AGORA partners, associates, donors mentioned on this map.

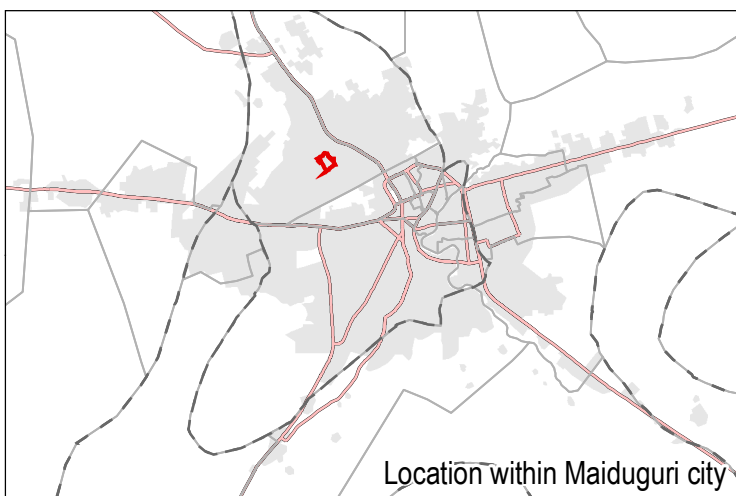
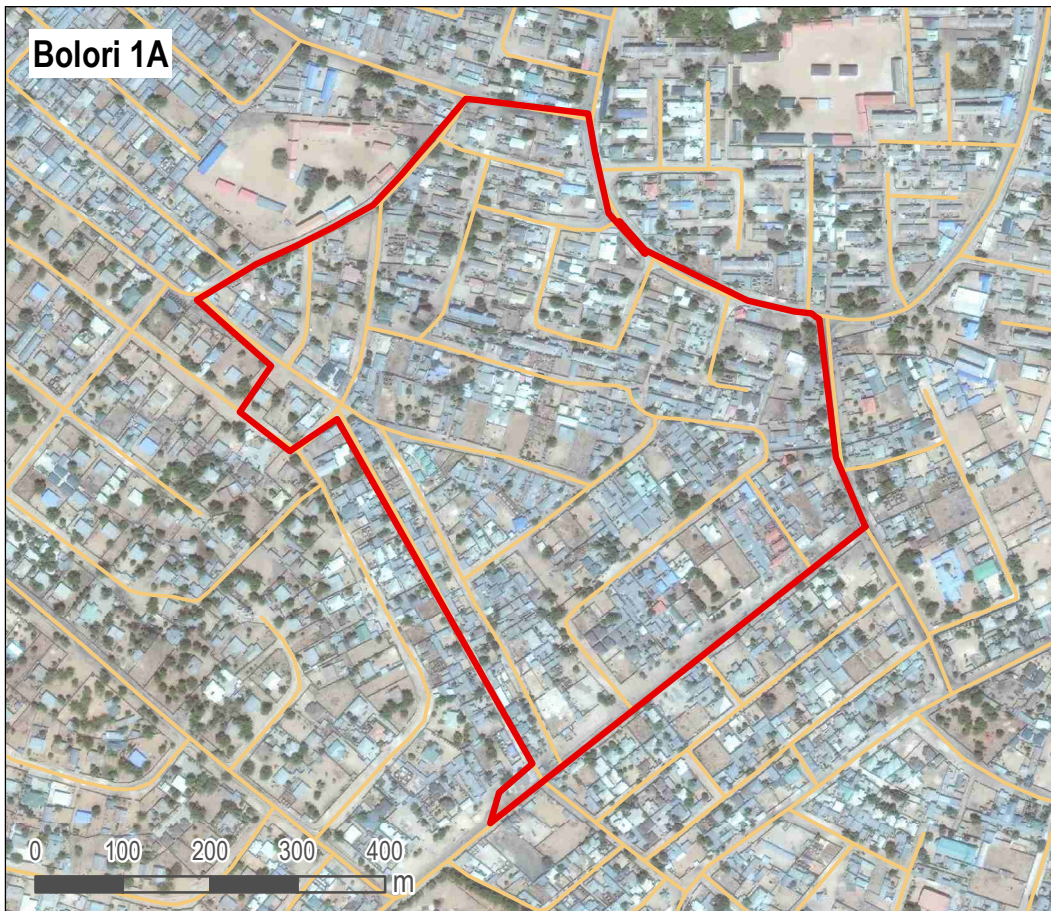
Project in collaboration with:



Funded by  
European Union  
Civil Protection and  
Humanitarian Aid



**Bolori 1A**



- Neighbourhood
- LGA boundary
- Ward boundary
- Main road
- Secondary road
- Maiduguri footprint

Data sources:  
Administrative boundaries: OCHA / HDX  
Footprint of Maiduguri: REACH  
Neighbourhood boundaries: AGORA

Coordinate system: WGS 1984

Location within Maiduguri city

### GENERAL

**LGA:** Maiduguri Metropolitan Council (MMC) **Ward:** Bolori I  
**Number of households:** 1200 **Number of IDP households:** 500  
**IDP Locations:** Informal site, Integrated with host community

### SERVICES

**Services available to population:**  
Health services  
Nutrition services  
Education services  
Market  
Enough water within the neighbourhood

**Services not available to population:**  
Public latrines

### HAZARDS

Based on events reportedly experienced within the year prior to data collection

**Natural hazards:**  
Flood

**Impact as perceived by KIs:**  
No impact

**Man-made hazards:**  
None

**Impact as perceived by KIs:**

### ACTORS

**Actors active in the neighbourhood:**  
None

No.: 81

Satellite Imagery: WorldView-2 from 18 March 2018  
Copyright: © 2019, DigitalGlobe  
Source: US Department of State, Humanitarian Information Unit, NextView Licence

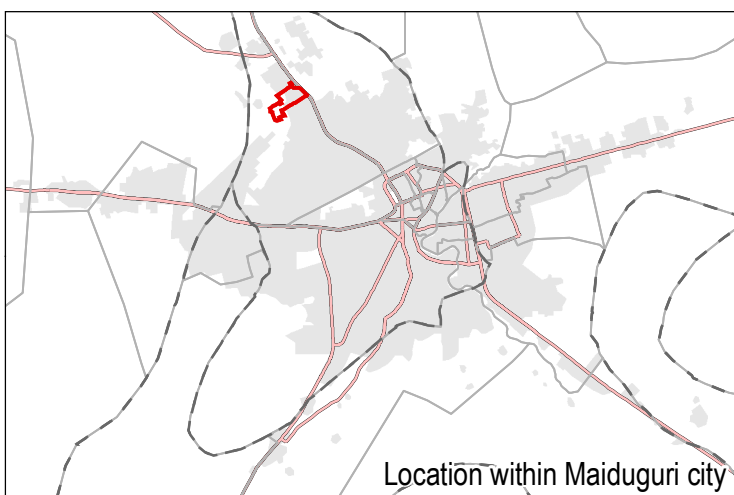
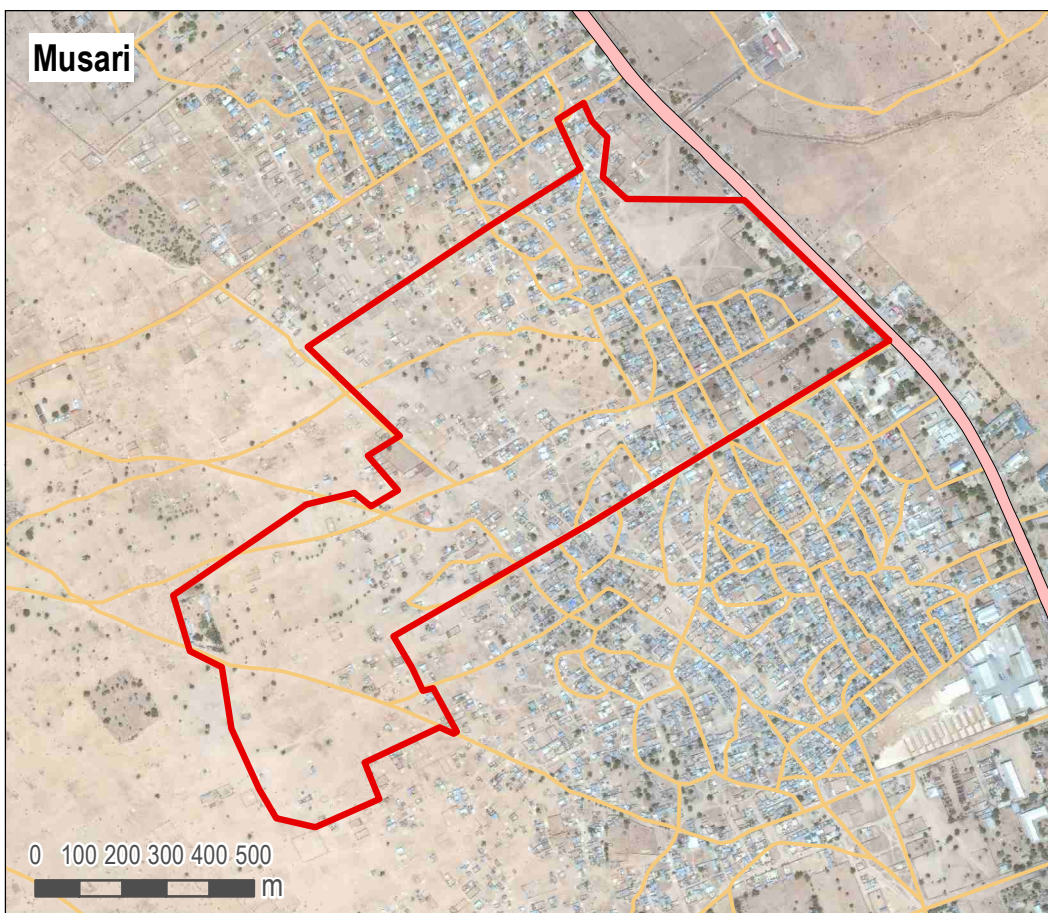
Note: Data, designations and boundaries contained on this map are not warranted to be error-free and do not imply acceptance by the AGORA partners, associates, donors mentioned on this map.

Project in collaboration with:



Funded by  
European Union  
Civil Protection and  
Humanitarian Aid





- Neighbourhood
- LGA boundary
- Ward boundary
- Main road
- Secondary road
- Maiduguri footprint

Data sources:  
Administrative boundaries: OCHA / HDX  
Footprint of Maiduguri: REACH  
Neighbourhood boundaries: AGORA

Coordinate system: WGS 1984

#### GENERAL

**LGA:** Maiduguri Metropolitan Council (MMC) **Ward:** Bolori I  
**Number of households:** 2700 **Number of IDP households:** 1000  
**IDP Locations:** Informal site, Integrated with host community

#### SERVICES

<b>Services available to population:</b> Nutrition services Market	<b>Services not available to population:</b> Health services Education services Enough water within the neighbourhood Public latrines
--	---

#### HAZARDS

Based on events reportedly experienced within the year prior to data collection

<b>Natural hazards:</b> Flood Disease outbreaks	<b>Impact as perceived by KIs:</b> Moderate impact Moderate impact
---	--

<b>Man-made hazards:</b> Armed attack Fire	<b>Impact as perceived by KIs:</b> Low impact Low impact
--	--

#### ACTORS

**Actors active in the neighbourhood:**  
None

No.: 82

Satellite Imagery: WorldView-2 from 18 March 2018  
Copyright: © 2019, DigitalGlobe  
Source: US Department of State, Humanitarian Information Unit, NextView Licence

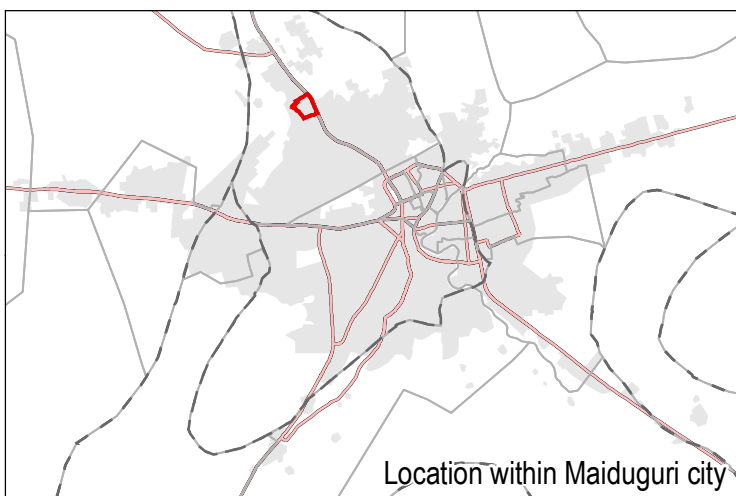
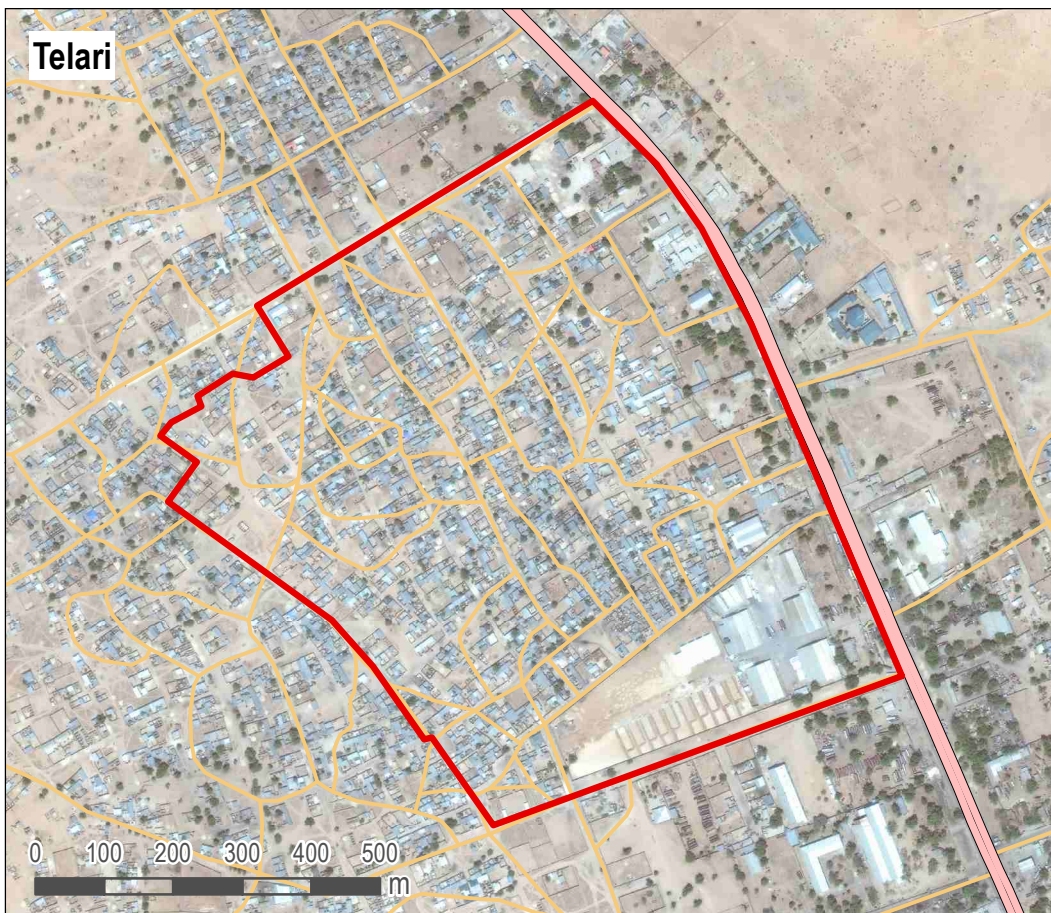
Note: Data, designations and boundaries contained on this map are not warranted to be error-free and do not imply acceptance by the AGORA partners, associates, donors mentioned on this map.

Project in collaboration with:



Funded by  
European Union  
Civil Protection and  
Humanitarian Aid





- Neighbourhood
- LGA boundary
- Ward boundary
- Main road
- Secondary road
- Maiduguri footprint

Data sources:  
Administrative boundaries: OCHA / HDX  
Footprint of Maiduguri: REACH  
Neighbourhood boundaries: AGORA

Coordinate system: WGS 1984

#### GENERAL

**LGA:** Maiduguri Metropolitan Council (MMC) **Ward:** Bolori I  
**Number of households:** 3500 **Number of IDP households:** 800  
**IDP Locations:** Informal site, Integrated with host community

#### SERVICES

**Services available to population:**  
Health services  
Nutrition services  
Market

**Services not available to population:**  
Education services  
Enough water within the neighbourhood  
Public latrines

#### HAZARDS

Based on events reportedly experienced within the year prior to data collection

**Natural hazards:**  
Disease outbreaks

**Impact as perceived by KIs:**  
Moderate impact

**Man-made hazards:**  
Fire

**Impact as perceived by KIs:**  
Low impact

#### ACTORS

**Actors active in the neighbourhood:**  
None

No.: 83

Satellite Imagery: WorldView-2 from 18 March 2018  
Copyright: © 2019, DigitalGlobe  
Source: US Department of State, Humanitarian Information Unit, NextView Licence

Note: Data, designations and boundaries contained on this map are not warranted to be error-free and do not imply acceptance by the AGORA partners, associates, donors mentioned on this map.

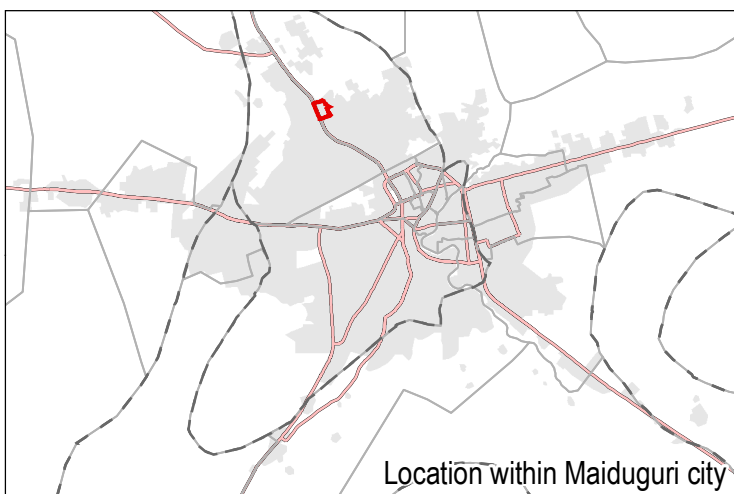
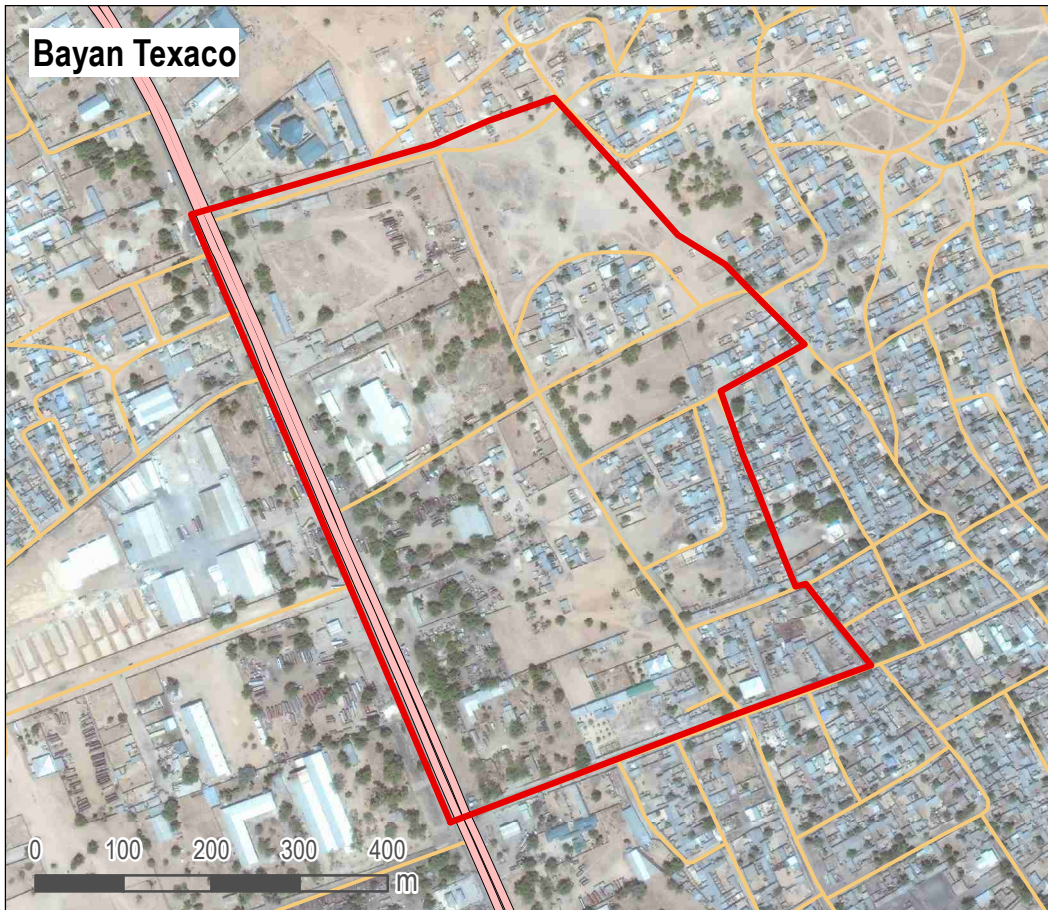
Project in collaboration with:



Funded by  
European Union  
Civil Protection and  
Humanitarian Aid



### Bayan Texaco



- Neighbourhood
- LGA boundary
- Ward boundary
- Main road
- Secondary road
- Maiduguri footprint

Data sources:  
Administrative boundaries: OCHA / HDX  
Footprint of Maiduguri: REACH  
Neighbourhood boundaries: AGORA

Coordinate system: WGS 1984

Location within Maiduguri city

### GENERAL

**LGA:** Maiduguri Metropolitan Council (MMC)

**Ward:** Bolori II

**Number of households:** 500

**Number of IDP households:** 300

**IDP Locations:** Informal site

### SERVICES

**Services available to population:**

Health services

Nutrition services

Market

Enough water within the neighbourhood

**Services not available to population:**

Education services

Public latrines

### HAZARDS

Based on events reportedly experienced within the year prior to data collection

**Natural hazards:**

Flood

Disease outbreaks

**Impact** as perceived by KIs:

Moderate impact

High impact

**Man-made hazards:**

Electricity blackout

Fire

**Impact** as perceived by KIs:

High impact

Moderate impact

### ACTORS

**Actors active in the neighbourhood:**

None

No.: 84

Satellite Imagery: WorldView-2 from 18 March 2018  
Copyright: © 2019, DigitalGlobe  
Source: US Department of State, Humanitarian Information Unit, NextView Licence

Note: Data, designations and boundaries contained on this map are not warranted to be error-free and do not imply acceptance by the AGORA partners, associates, donors mentioned on this map.

Project in collaboration with:



Funded by  
European Union  
Civil Protection and  
Humanitarian Aid



#### Bolori Gana



- Neighbourhood
- LGA boundary
- Ward boundary
- Main road
- Secondary road
- Maiduguri footprint

Data sources:  
Administrative boundaries: OCHA / HDX  
Footprint of Maiduguri: REACH  
Neighbourhood boundaries: AGORA

Coordinate system: WGS 1984

Location within Maiduguri city

#### GENERAL

**LGA:** Maiduguri Metropolitan Council (MMC) **Ward:** Bolori II  
**Number of households:** 800 **Number of IDP households:** 200  
**IDP Locations:** Informal site, Integrated with host community

#### SERVICES

<b>Services available to population:</b>	<b>Services not available to population:</b>
Health services	Education services
Nutrition services	Market
Enough water within the neighbourhood	
Public latrines	

#### HAZARDS

Based on events reportedly experienced within the year prior to data collection

<b>Natural hazards:</b>	<b>Impact as perceived by KIs:</b>
Flood	Low impact

<b>Man-made hazards:</b>	<b>Impact as perceived by KIs:</b>
Explosion	Low impact
Armed attack	Low impact
Fire	Low impact

#### ACTORS

**Actors active in the neighbourhood:**  
NGO

No.: 85

Satellite Imagery: WorldView-2 from 18 March 2018  
Copyright: © 2019, DigitalGlobe  
Source: US Department of State, Humanitarian Information Unit, NextView Licence

Note: Data, designations and boundaries contained on this map are not warranted to be error-free and do not imply acceptance by the AGORA partners, associates, donors mentioned on this map.

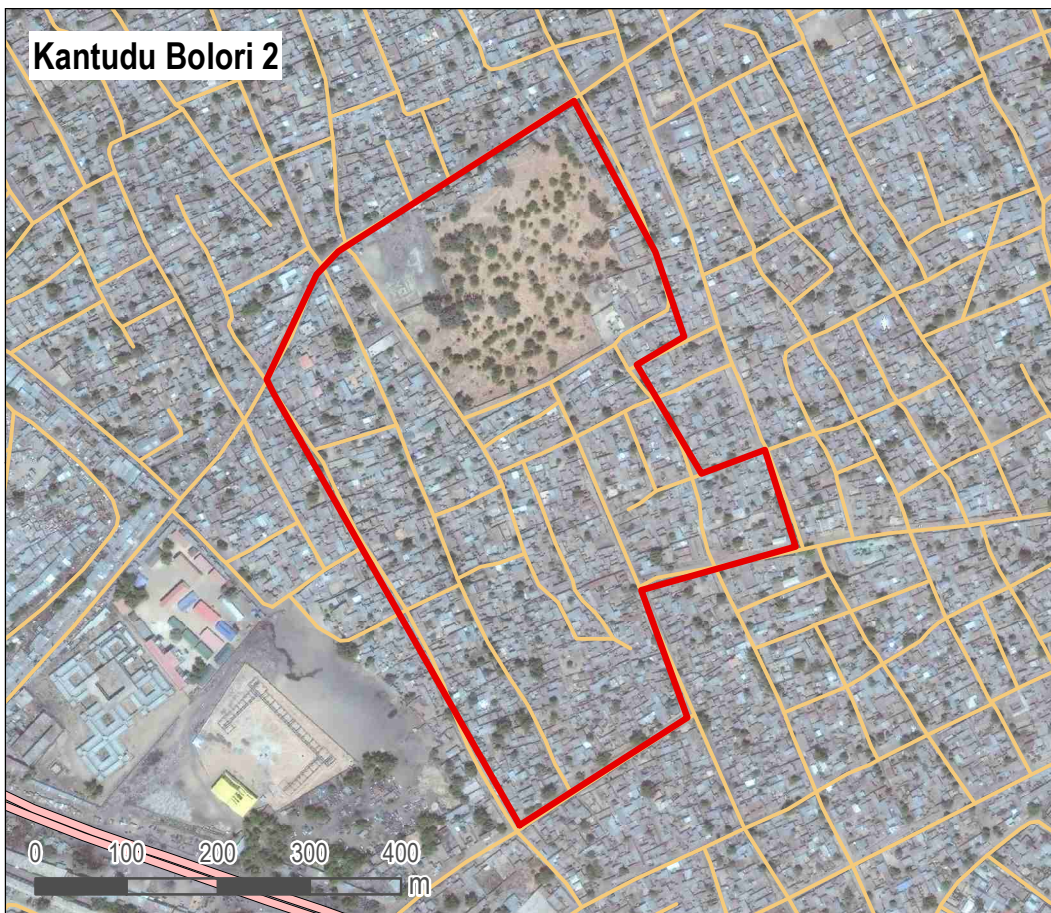
Project in collaboration with:



Funded by  
European Union  
Civil Protection and  
Humanitarian Aid



Kantudu Bolori 2



- Neighbourhood
- LGA boundary
- Ward boundary
- Main road
- Secondary road
- Maiduguri footprint

Data sources:  
Administrative boundaries: OCHA / HDX  
Footprint of Maiduguri: REACH  
Neighbourhood boundaries: AGORA

Coordinate system: WGS 1984

Location within Maiduguri city

### GENERAL

**LGA:** Maiduguri Metropolitan Council (MMC) **Ward:** Bolori II  
**Number of households:** 5000 **Number of IDP households:** 200  
**IDP Locations:** Integrated with host community

### SERVICES

**Services available to population:**  
Health services  
Nutrition services  
Education services  
Market  
Public latrines

**Services not available to population:**  
Enough water within the neighbourhood

### HAZARDS

Based on events reportedly experienced within the year prior to data collection

**Natural hazards:**  
Disease outbreaks

**Impact** as perceived by KIs:  
Moderate impact

**Man-made hazards:**  
Do not know

**Impact** as perceived by KIs:

### ACTORS

**Actors active in the neighbourhood:**  
None

No.: 87

Satellite Imagery: WorldView-2 from 18 March 2018  
Copyright: © 2019, DigitalGlobe  
Source: US Department of State, Humanitarian Information Unit, NextView Licence

Note: Data, designations and boundaries contained on this map are not warranted to be error-free and do not imply acceptance by the AGORA partners, associates, donors mentioned on this map.

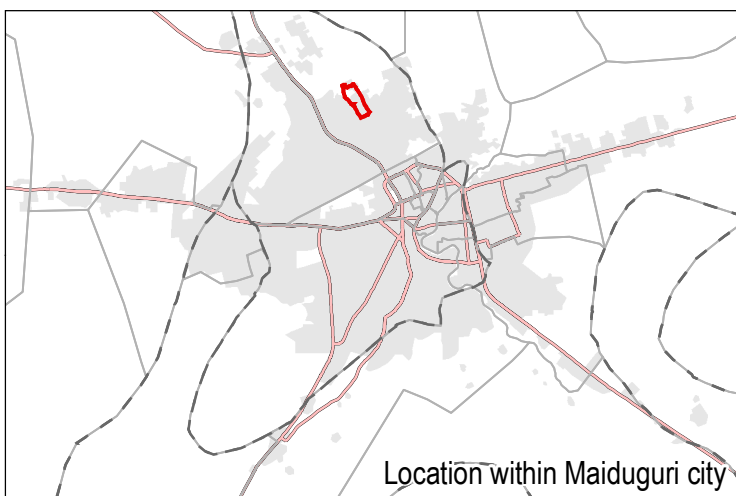
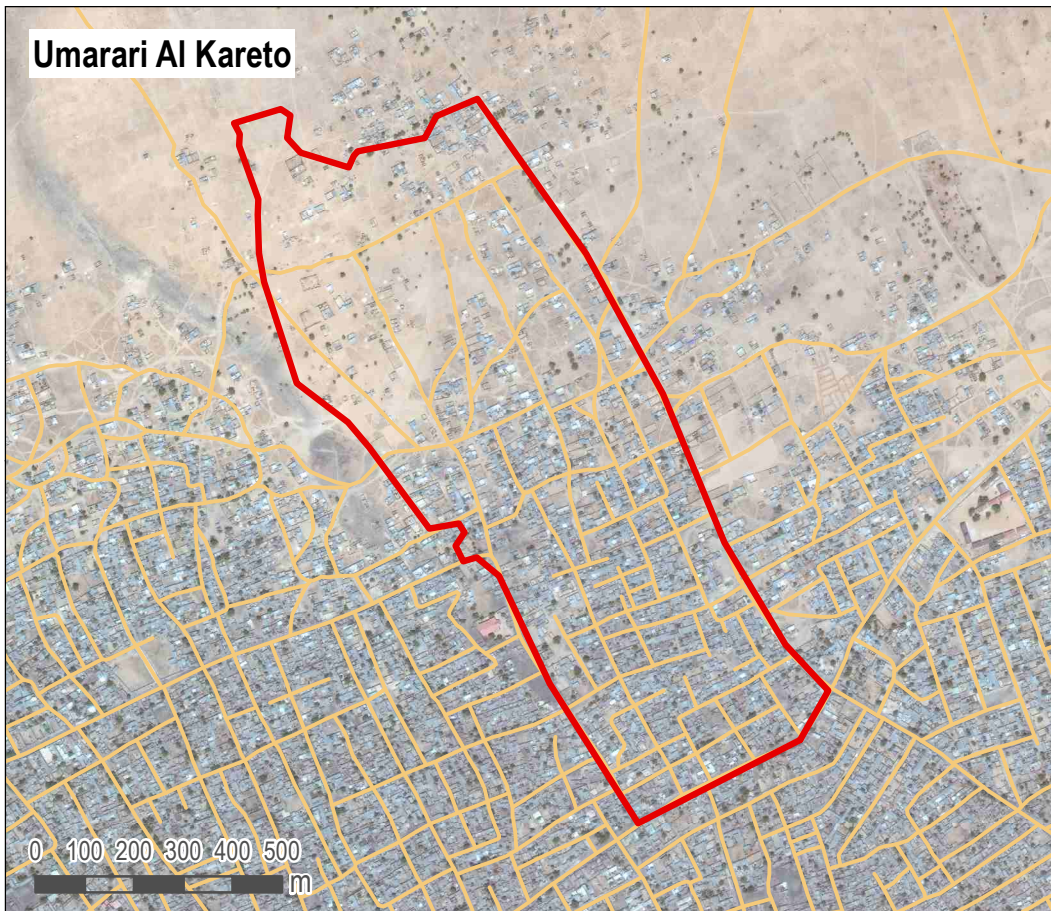
Project in collaboration with:



Funded by  
European Union  
Civil Protection and  
Humanitarian Aid



### Umarari Al Kareto



- Neighbourhood
- LGA boundary
- Ward boundary
- Main road
- Secondary road
- Maiduguri footprint

Data sources:  
Administrative boundaries: OCHA / HDX  
Footprint of Maiduguri: REACH  
Neighbourhood boundaries: AGORA

Coordinate system: WGS 1984

Location within Maiduguri city

### GENERAL

**LGA:** Maiduguri Metropolitan Council (MMC) **Ward:** Bolori II

**Number of households:** 500

**Number of IDP households:** 100

**IDP Locations:** Integrated with host community

### SERVICES

**Services available to population:**

Health services

Nutrition services

Market

Enough water within the neighbourhood

**Services not available to population:**

Education services

Public latrines

### HAZARDS

Based on events reportedly experienced within the year prior to data collection

**Natural hazards:**

Disease outbreaks

**Impact** as perceived by KIs:

No impact

**Man-made hazards:**

Fire

**Impact** as perceived by KIs:

Low impact

### ACTORS

**Actors active in the neighbourhood:**

None

No.: 88

Satellite Imagery: WorldView-2 from 18 March 2018  
Copyright: © 2019, DigitalGlobe  
Source: US Department of State, Humanitarian Information Unit, NextView Licence

Note: Data, designations and boundaries contained on this map are not warranted to be error-free and do not imply acceptance by the AGORA partners, associates, donors mentioned on this map.

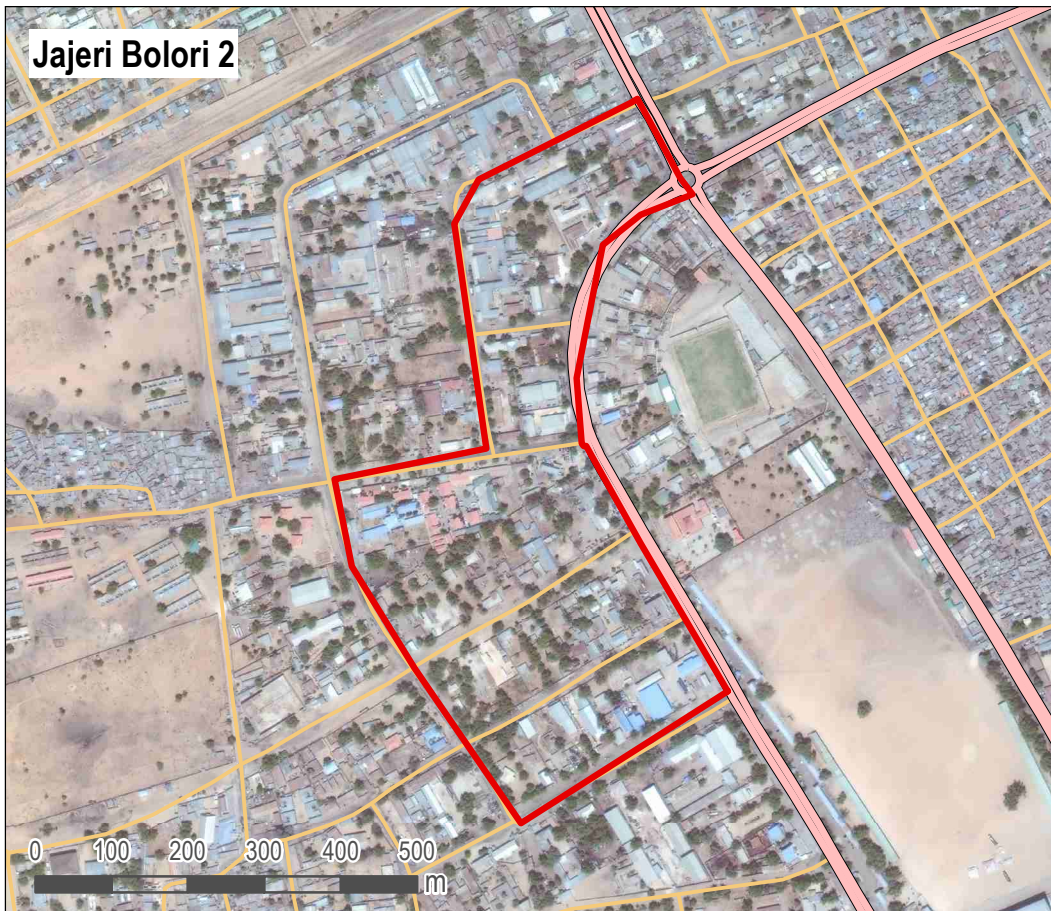
Project in collaboration with:



Funded by  
European Union  
Civil Protection and  
Humanitarian Aid



Jajeri Bolori 2



- Neighbourhood
- LGA boundary
- Ward boundary
- Main road
- Secondary road
- Maiduguri footprint

Data sources:  
Administrative boundaries: OCHA / HDX  
Footprint of Maiduguri: REACH  
Neighbourhood boundaries: AGORA

Coordinate system: WGS 1984

Location within Maiduguri city

#### GENERAL

**LGA:** Maiduguri Metropolitan Council (MMC) **Ward:** Bolori II

**Number of households:** 400 **Number of IDP households:** 30

**IDP Locations:** Integrated with host community

#### SERVICES

**Services available to population:**

- Health services
- Nutrition services
- Education services
- Market

**Services not available to population:**

- Enough water within the neighbourhood
- Public latrines

#### HAZARDS

Based on events reportedly experienced within the year prior to data collection

**Natural hazards:**

- Disease outbreaks

**Impact as perceived by KIs:**

- Moderate impact

**Man-made hazards:**

- Armed attack
- Fire

**Impact as perceived by KIs:**

- Moderate impact
- Low impact

#### ACTORS

**Actors active in the neighbourhood:**

- None

No.: 89

Satellite Imagery: WorldView-2 from 18 March 2018  
Copyright: © 2019, DigitalGlobe  
Source: US Department of State, Humanitarian Information Unit, NextView Licence

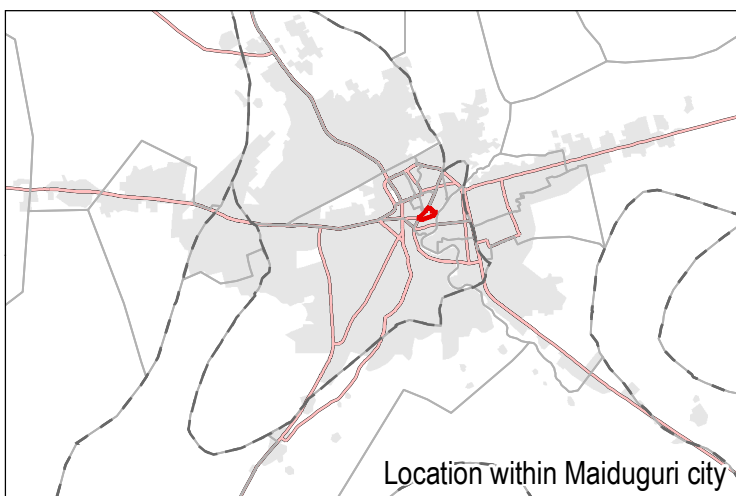
Note: Data, designations and boundaries contained on this map are not warranted to be error-free and do not imply acceptance by the AGORA partners, associates, donors mentioned on this map.

Project in collaboration with:



Funded by  
European Union  
Civil Protection and  
Humanitarian Aid





- Neighbourhood
- LGA boundary
- Ward boundary
- Main road
- Secondary road
- Maiduguri footprint

Data sources:  
Administrative boundaries: OCHA / HDX  
Footprint of Maiduguri: REACH  
Neighbourhood boundaries: AGORA

Coordinate system: WGS 1984

### GENERAL

**LGA:** Maiduguri Metropolitan Council (MMC) **Ward:** Bulabulin  
**Number of households:** 9000 **Number of IDP households:** 2000  
**IDP Locations:** Informal site, Integrated with host community

### SERVICES

**Services available to population:**  
Health services  
Nutrition services  
Education services  
Market  
Enough water within the neighbourhood  
Public latrines

**Services not available to population:**

### HAZARDS

Based on events reportedly experienced within the year prior to data collection

**Natural hazards:**  
Flood  
Disease outbreaks

**Impact as perceived by KIs:**  
Low impact  
Low impact

**Man-made hazards:**  
Civil unrest

**Impact as perceived by KIs:**  
Low impact

### ACTORS

**Actors active in the neighbourhood:**  
NGO

No.: 90

Satellite Imagery: WorldView-2 from 18 March 2018  
Copyright: © 2019, DigitalGlobe  
Source: US Department of State, Humanitarian Information Unit, NextView Licence

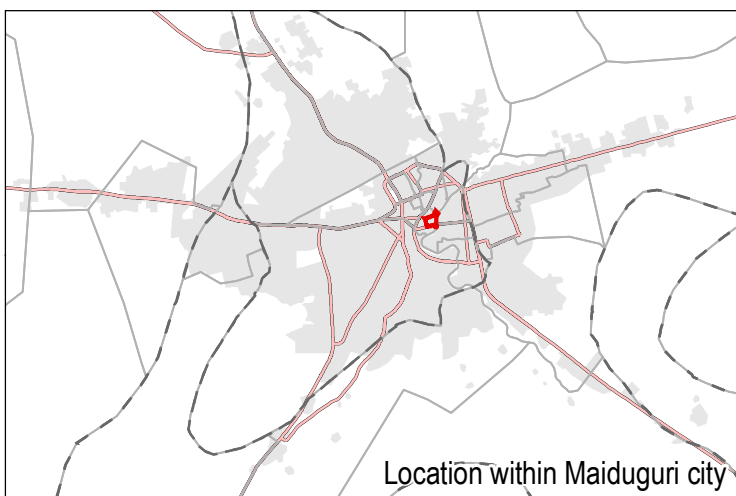
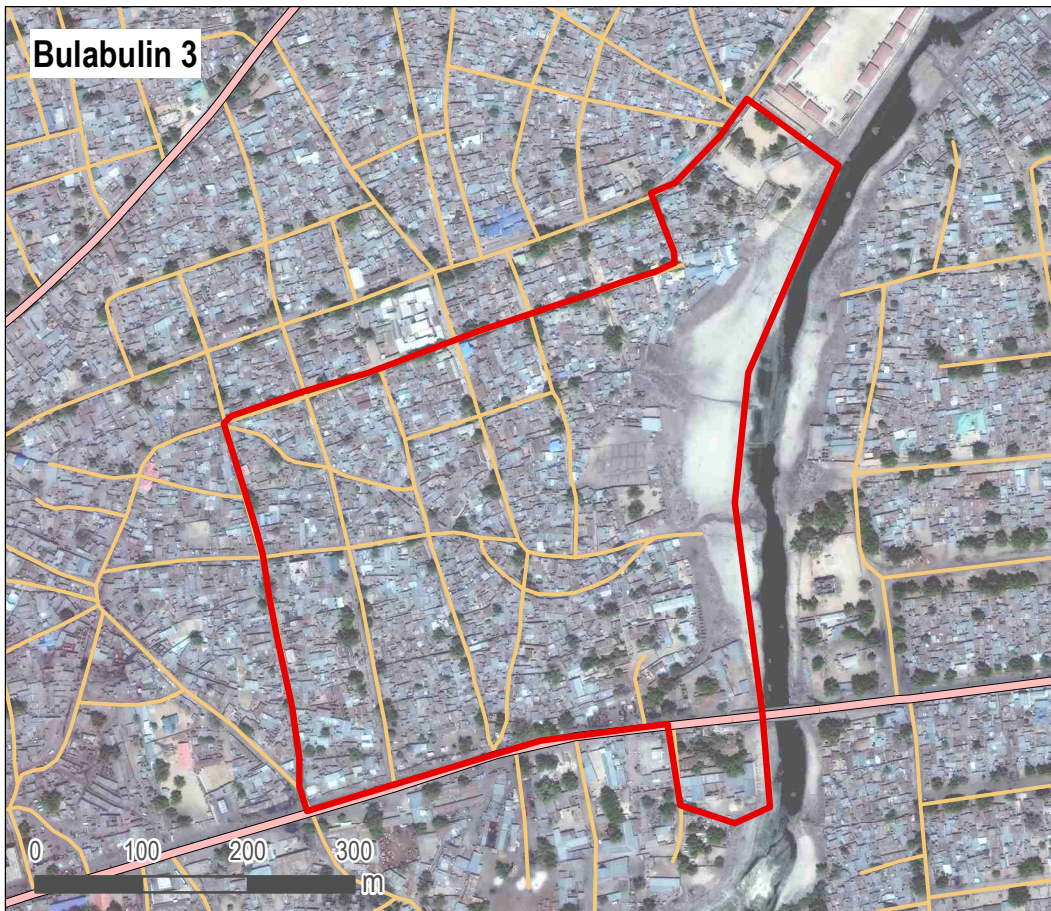
Note: Data, designations and boundaries contained on this map are not warranted to be error-free and do not imply acceptance by the AGORA partners, associates, donors mentioned on this map.

Project in collaboration with:



Funded by  
European Union  
Civil Protection and  
Humanitarian Aid





- Neighbourhood
- LGA boundary
- Ward boundary
- Main road
- Secondary road
- Maiduguri footprint

Data sources:  
Administrative boundaries: OCHA / HDX  
Footprint of Maiduguri: REACH  
Neighbourhood boundaries: AGORA

Coordinate system: WGS 1984

### GENERAL

**LGA:** Maiduguri Metropolitan Council (MMC) **Ward:** Bulabulin  
**Number of households:** 9500 **Number of IDP households:** 247  
**IDP Locations:** Informal site, Integrated with host community

### SERVICES

**Services available to population:**  
Health services  
Nutrition services  
Education services  
Market  
Enough water within the neighbourhood  
Public latrines

**Services not available to population:**

### HAZARDS

Based on events reportedly experienced within the year prior to data collection

**Natural hazards:**  
Flood  
Disease outbreaks

**Impact as perceived by KIs:**  
Low impact  
Low impact

**Man-made hazards:**  
Armed attack  
Fire

**Impact as perceived by KIs:**  
Low impact  
Low impact

### ACTORS

**Actors active in the neighbourhood:**  
NGO

No.: 91

Satellite Imagery: WorldView-2 from 18 March 2018  
Copyright: © 2019, DigitalGlobe  
Source: US Department of State, Humanitarian Information Unit, NextView Licence

Note: Data, designations and boundaries contained on this map are not warranted to be error-free and do not imply acceptance by the AGORA partners, associates, donors mentioned on this map.

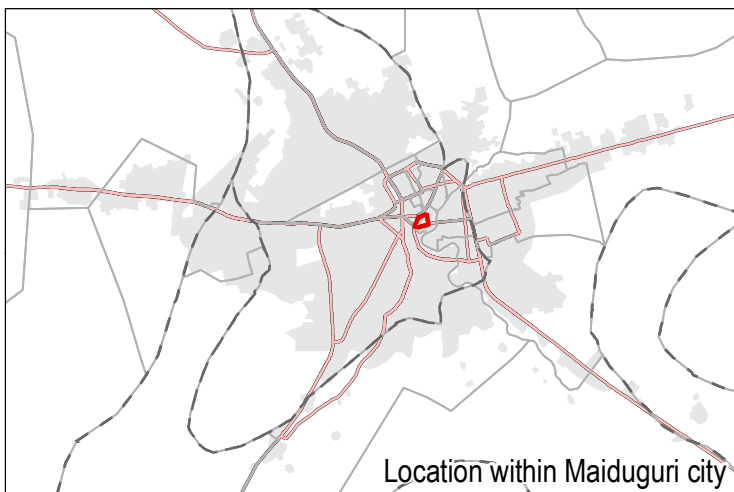
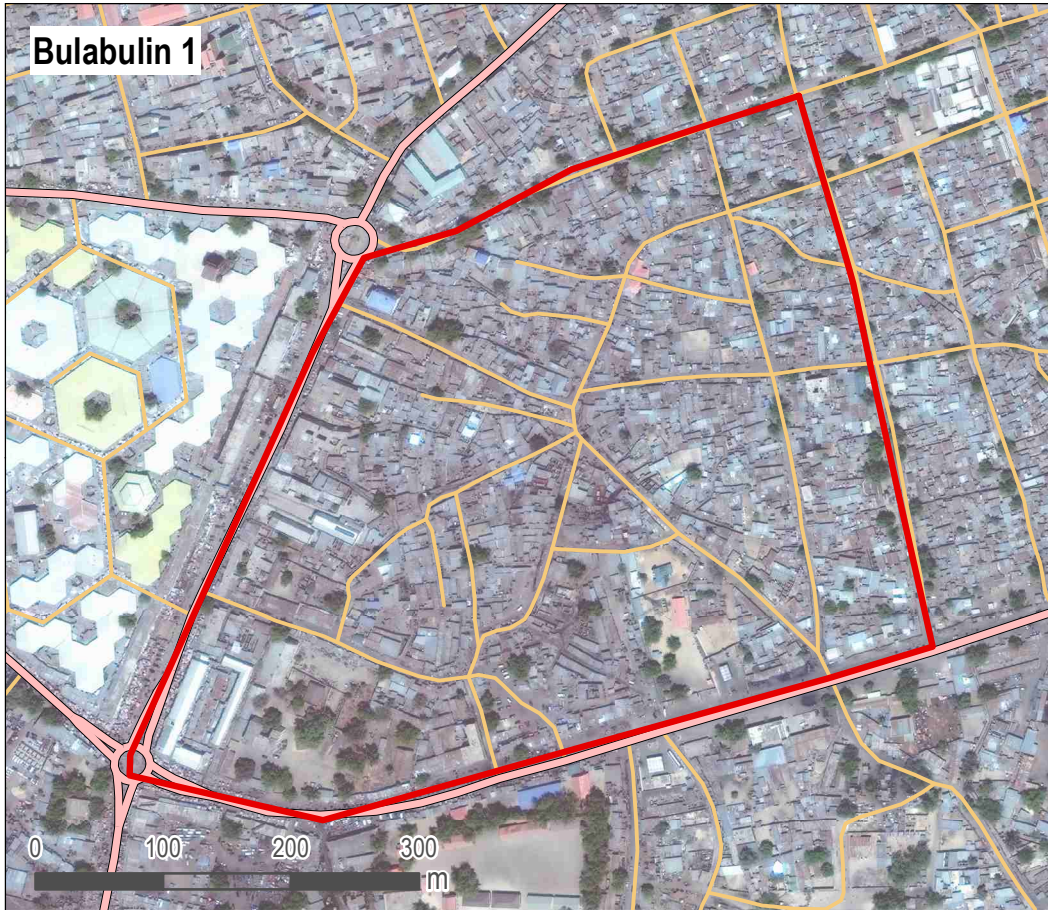
Project in collaboration with:



Funded by  
European Union  
Civil Protection and  
Humanitarian Aid



Bulabulin 1



- Neighbourhood
- LGA boundary
- Ward boundary
- Main road
- Secondary road
- Maiduguri footprint

Data sources:  
Administrative boundaries: OCHA / HDX  
Footprint of Maiduguri: REACH  
Neighbourhood boundaries: AGORA

Coordinate system: WGS 1984

#### GENERAL

**LGA:** Maiduguri Metropolitan Council (MMC) **Ward:** Bulabulin  
**Number of households:** 6000 **Number of IDP households:** 1000  
**IDP Locations:** Informal site, Integrated with host community

#### SERVICES

**Services available to population:**  
Health services  
Nutrition services  
Education services  
Market  
Enough water within the neighbourhood

**Services not available to population:**  
Public latrines

#### HAZARDS

**Based on events reportedly experienced within the year prior to data collection**

**Natural hazards:** No natural hazards  
**Impact as perceived by KIs:**

**Man-made hazards:** Fire  
**Impact as perceived by KIs:** No impact

#### ACTORS

**Actors active in the neighbourhood:** None

No.: 92

Satellite Imagery: WorldView-2 from 18 March 2018  
Copyright: © 2019, DigitalGlobe  
Source: US Department of State, Humanitarian Information Unit, NextView Licence

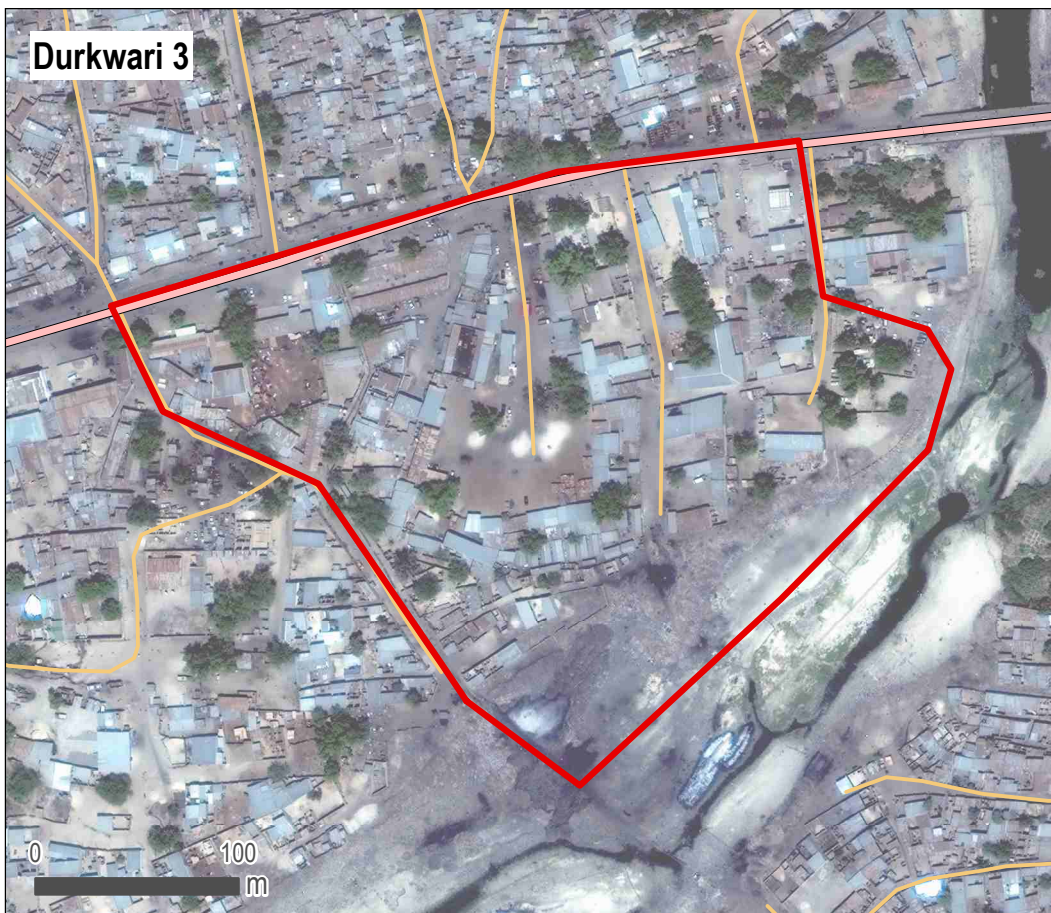
Note: Data, designations and boundaries contained on this map are not warranted to be error-free and do not imply acceptance by the AGORA partners, associates, donors mentioned on this map.

Project in collaboration with:



Funded by  
European Union  
Civil Protection and  
Humanitarian Aid





- Neighbourhood
- LGA boundary
- Ward boundary
- Main road
- Secondary road
- Maiduguri footprint

Data sources:  
Administrative boundaries: OCHA / HDX  
Footprint of Maiduguri: REACH  
Neighbourhood boundaries: AGORA

Coordinate system: WGS 1984

#### GENERAL

**LGA:** Maiduguri Metropolitan Council (MMC) **Ward:** Bulabulin  
**Number of households:** 1000 **Number of IDP households:** 150  
**IDP Locations:** Integrated with host community

#### SERVICES

<b>Services available to population:</b>	<b>Services not available to population:</b>
Nutrition services	Health services
Market	Education services
Enough water within the neighbourhood	Public latrines

#### HAZARDS

Based on events reportedly experienced within the year prior to data collection

<b>Natural hazards:</b>	<b>Impact</b> as perceived by KIs:
Flood	Low impact

<b>Man-made hazards:</b>	<b>Impact</b> as perceived by KIs:
Electricity blackout	No impact

#### ACTORS

**Actors active in the neighbourhood:**  
None

No.: 93

Satellite Imagery: WorldView-2 from 18 March 2018  
Copyright: © 2019, DigitalGlobe  
Source: US Department of State, Humanitarian Information Unit, NextView Licence

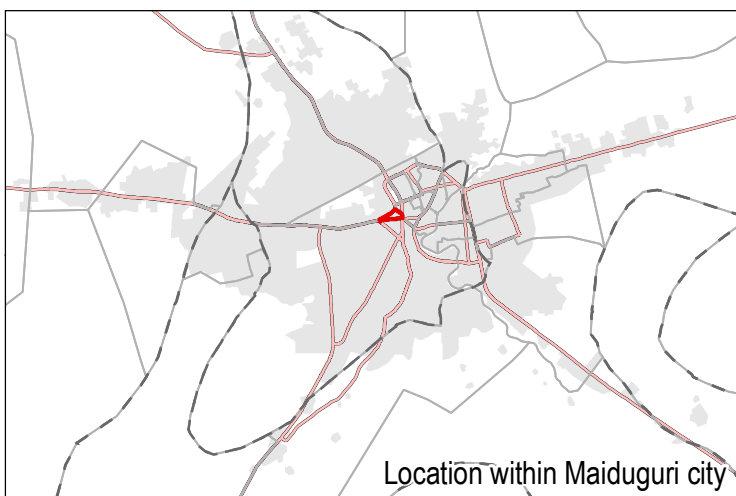
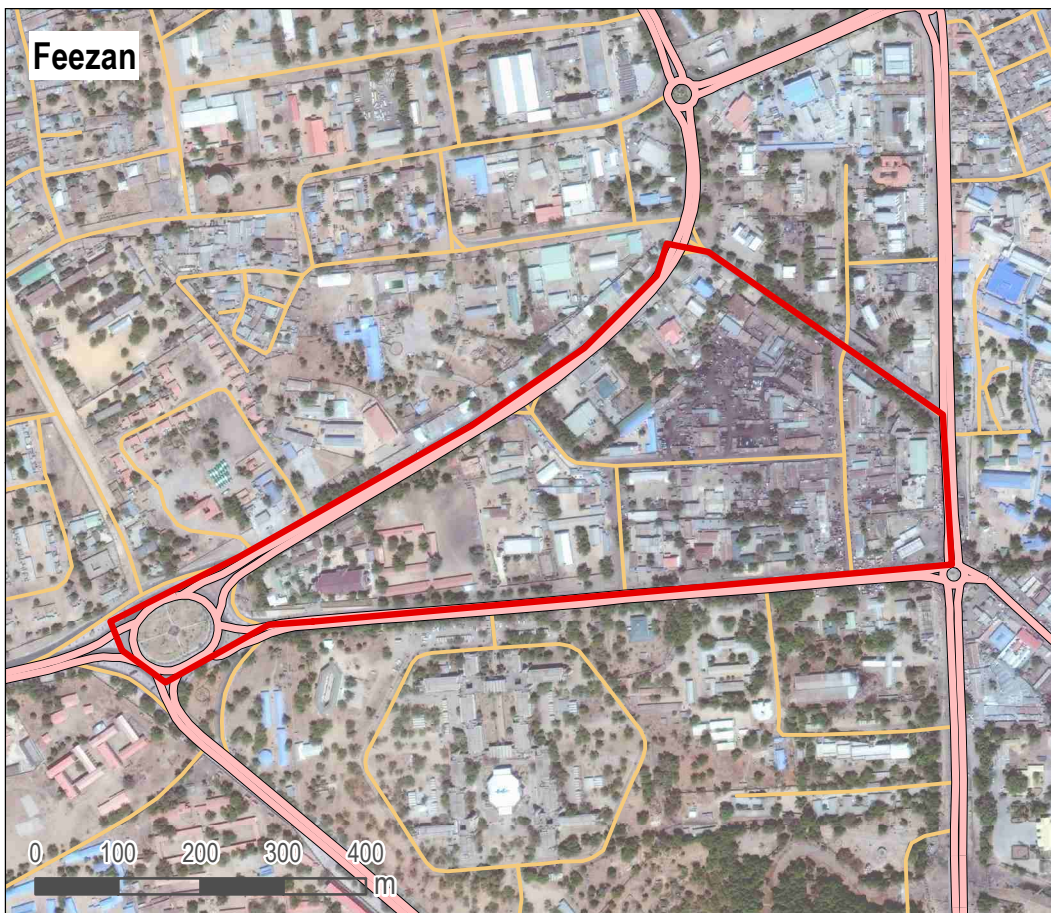
Note: Data, designations and boundaries contained on this map are not warranted to be error-free and do not imply acceptance by the AGORA partners, associates, donors mentioned on this map.

Project in collaboration with:



Funded by  
European Union  
Civil Protection and  
Humanitarian Aid





- Neighbourhood
- LGA boundary
- Ward boundary
- Main road
- Secondary road
- Maiduguri footprint

Data sources:  
Administrative boundaries: OCHA / HDX  
Footprint of Maiduguri: REACH  
Neighbourhood boundaries: AGORA

Coordinate system: WGS 1984

#### GENERAL

**LGA:** Maiduguri Metropolitan Council (MMC) **Ward:** Fezzan  
**Number of households:** 3000 **Number of IDP households:** 60  
**IDP Locations:** Integrated with host community

#### SERVICES

**Services available to population:**  
Health services  
Nutrition services  
Education services  
Market  
Enough water within the neighbourhood

**Services not available to population:**  
Public latrines

#### HAZARDS

Based on events reportedly experienced within the year prior to data collection

**Natural hazards:** None  
**Impact** as perceived by KIs:

**Man-made hazards:** Do not know  
**Impact** as perceived by KIs:

#### ACTORS

**Actors active in the neighbourhood:** None

No.: 94

Satellite Imagery: WorldView-2 from 18 March 2018  
Copyright: © 2019, DigitalGlobe  
Source: US Department of State, Humanitarian Information Unit, NextView Licence

Note: Data, designations and boundaries contained on this map are not warranted to be error-free and do not imply acceptance by the AGORA partners, associates, donors mentioned on this map.

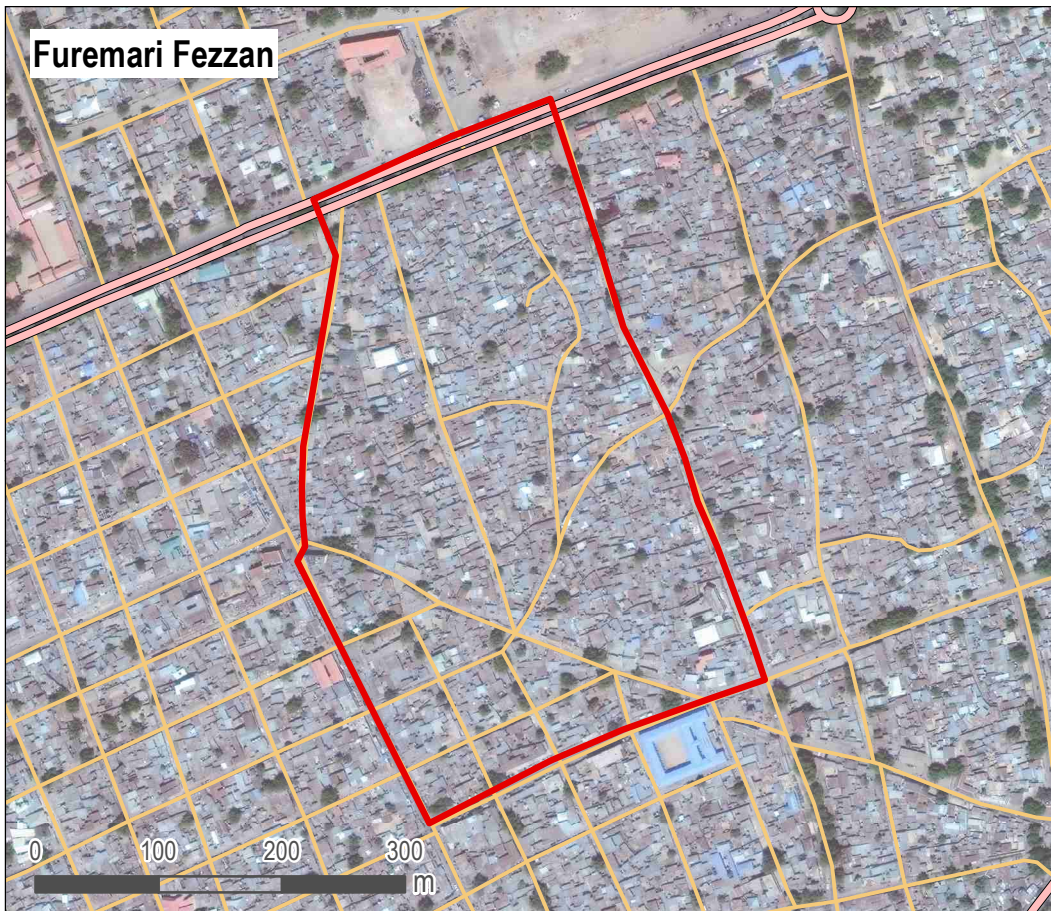
Project in collaboration with:



Funded by  
European Union  
Civil Protection and  
Humanitarian Aid



Furemari Fezzan



- Neighbourhood
- LGA boundary
- Ward boundary
- Main road
- Secondary road
- Maiduguri footprint

Data sources:  
Administrative boundaries: OCHA / HDX  
Footprint of Maiduguri: REACH  
Neighbourhood boundaries: AGORA

Coordinate system: WGS 1984

### GENERAL

**LGA:** Maiduguri Metropolitan Council (MMC) **Ward:** Fezzan  
**Number of households:** 1500 **Number of IDP households:** 100  
**IDP Locations:** Integrated with host community

### SERVICES

<b>Services available to population:</b>	<b>Services not available to population:</b>
Nutrition services	Health services
Market	Education services
	Enough water within the neighbourhood
	Public latrines

### HAZARDS

Based on events reportedly experienced within the year prior to data collection

<b>Natural hazards:</b>	<b>Impact as perceived by KIs:</b>
Disease outbreaks	Low impact

<b>Man-made hazards:</b>	<b>Impact as perceived by KIs:</b>
Armed attack	Moderate impact
Fire	Low impact

### ACTORS

**Actors active in the neighbourhood:**  
None

No.: 95

Satellite Imagery: WorldView-2 from 18 March 2018  
Copyright: © 2019, DigitalGlobe  
Source: US Department of State, Humanitarian Information Unit, NextView Licence

Note: Data, designations and boundaries contained on this map are not warranted to be error-free and do not imply acceptance by the AGORA partners, associates, donors mentioned on this map.

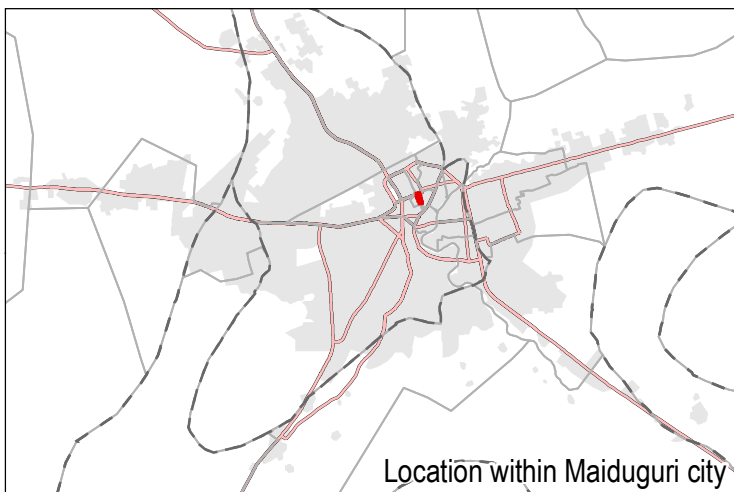
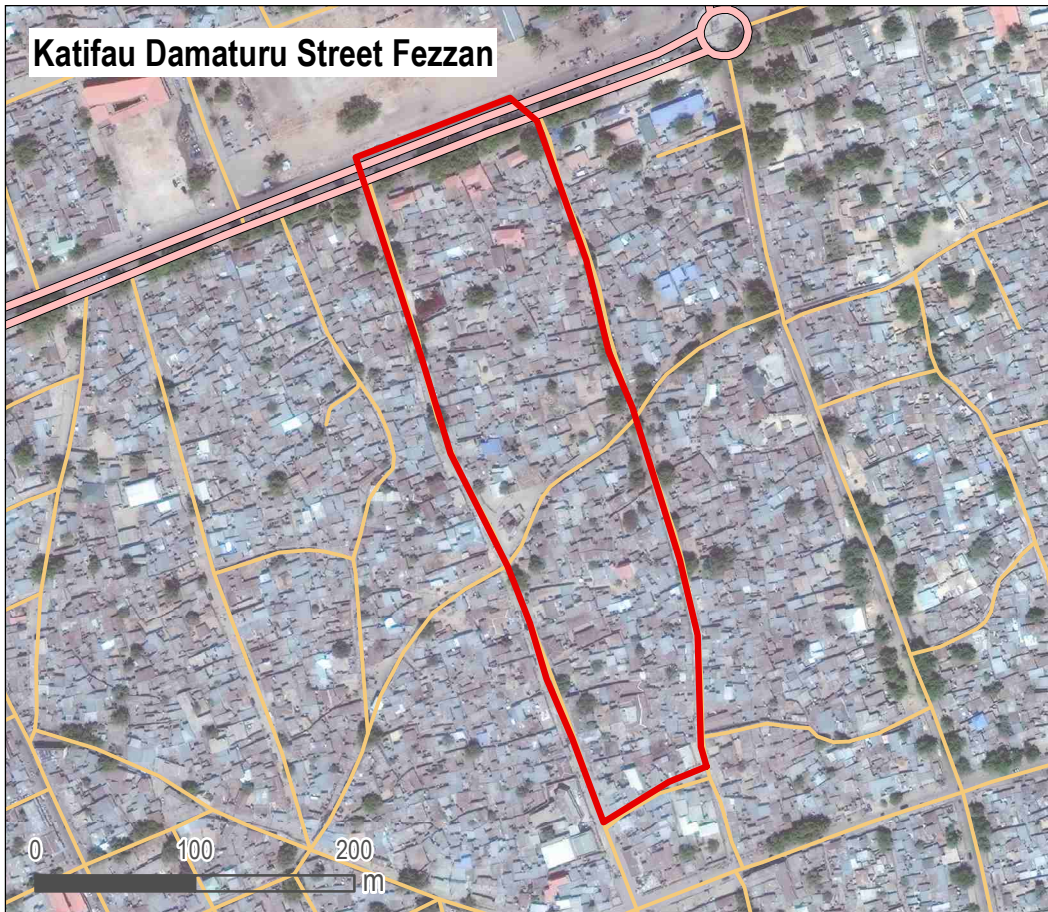
Project in collaboration with:



Funded by  
European Union  
Civil Protection and  
Humanitarian Aid



### Katifau Damaturu Street Fezzan



- Neighbourhood
- LGA boundary
- Ward boundary
- Main road
- Secondary road
- Maiduguri footprint

Data sources:  
Administrative boundaries: OCHA / HDX  
Footprint of Maiduguri: REACH  
Neighbourhood boundaries: AGORA

Coordinate system: WGS 1984

Location within Maiduguri city

### GENERAL

**LGA:** Maiduguri Metropolitan Council (MMC) **Ward:** Fezzan  
**Number of households:** 2700 **Number of IDP households:** 350  
**IDP Locations:** Integrated with host community

### SERVICES

<b>Services available to population:</b>	<b>Services not available to population:</b>
Nutrition services	Health services
Market	Education services
Enough water within the neighbourhood	Public latrines

### HAZARDS

Based on events reportedly experienced within the year prior to data collection

<b>Natural hazards:</b>	<b>Impact</b> as perceived by KIs:
Disease outbreaks	High impact

<b>Man-made hazards:</b>	<b>Impact</b> as perceived by KIs:
Armed attack	Low impact
Fire	Low impact

### ACTORS

**Actors active in the neighbourhood:**  
None

No.: 96

Satellite Imagery: WorldView-2 from 18 March 2018  
Copyright: © 2019, DigitalGlobe  
Source: US Department of State, Humanitarian Information Unit, NextView Licence

Note: Data, designations and boundaries contained on this map are not warranted to be error-free and do not imply acceptance by the AGORA partners, associates, donors mentioned on this map.

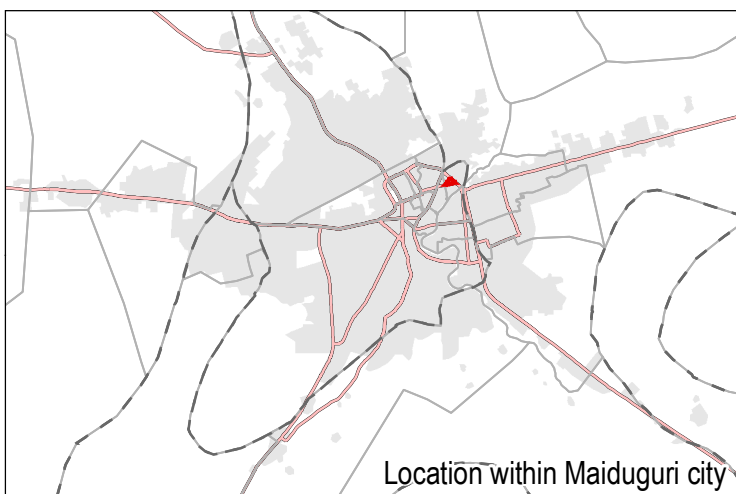
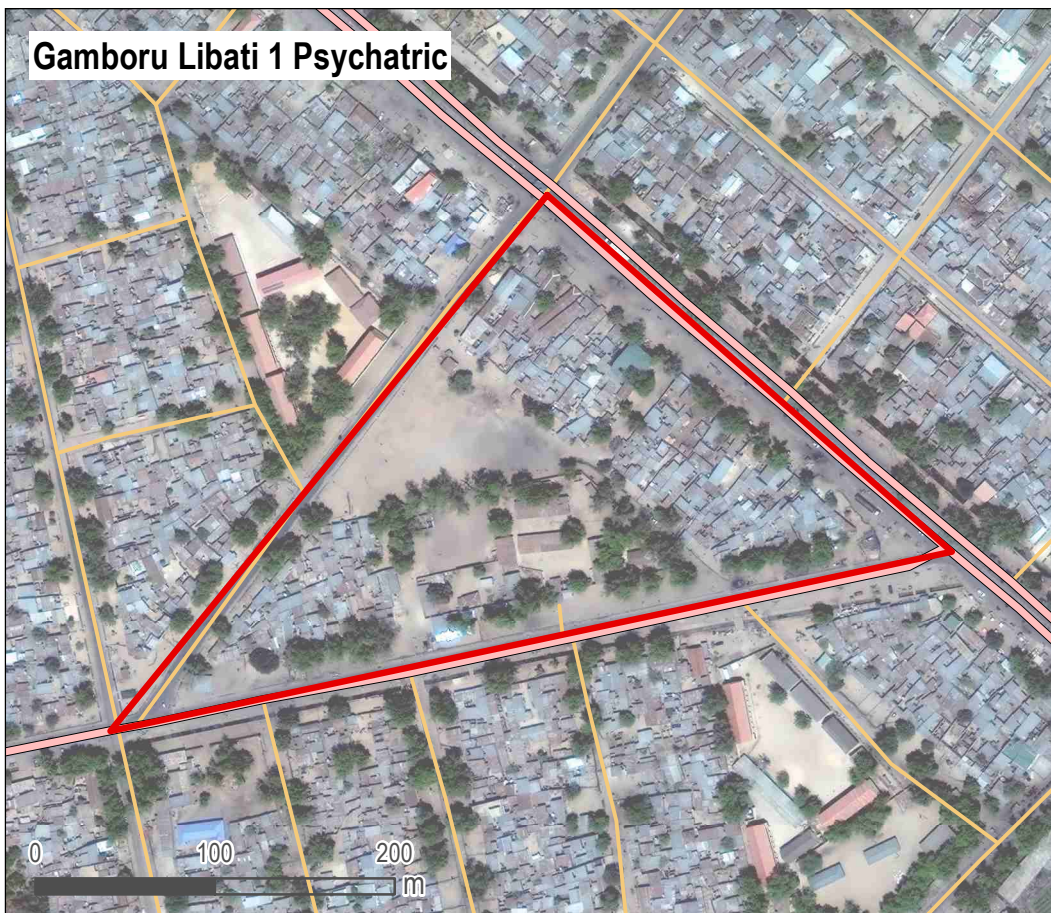
Project in collaboration with:



Funded by  
European Union  
Civil Protection and  
Humanitarian Aid



### Gamboru Libati 1 Psychatric



- Neighbourhood
- LGA boundary
- Ward boundary
- Main road
- Secondary road
- Maiduguri footprint

Data sources:  
Administrative boundaries: OCHA / HDX  
Footprint of Maiduguri: REACH  
Neighbourhood boundaries: AGORA

Coordinate system: WGS 1984

Location within Maiduguri city

### GENERAL

**LGA:** Maiduguri Metropolitan Council (MMC) **Ward:** Gamboru

**Number of households:** 250

**Number of IDP households:** 30

**IDP Locations:** Informal site, Integrated with host community

### SERVICES

**Services available to population:**

Health services

Nutrition services

Education services

Market

Enough water within the neighbourhood

**Services not available to population:**

Public latrines

### HAZARDS

**Based on events reportedly experienced within the year prior to data collection**

**Natural hazards:**

No natural hazards

**Impact** as perceived by KIs:

**Man-made hazards:**

None

**Impact** as perceived by KIs:

### ACTORS

**Actors active in the neighbourhood:**

None

No.: 97

Satellite Imagery: WorldView-2 from 18 March 2018  
Copyright: © 2019, DigitalGlobe  
Source: US Department of State, Humanitarian Information Unit, NextView Licence

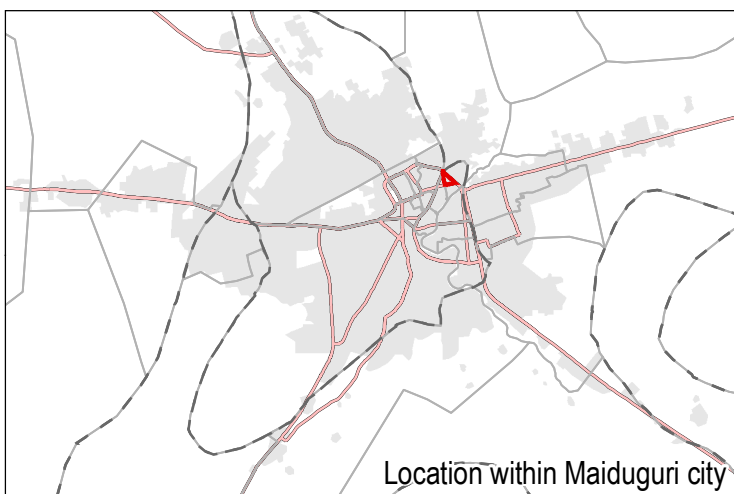
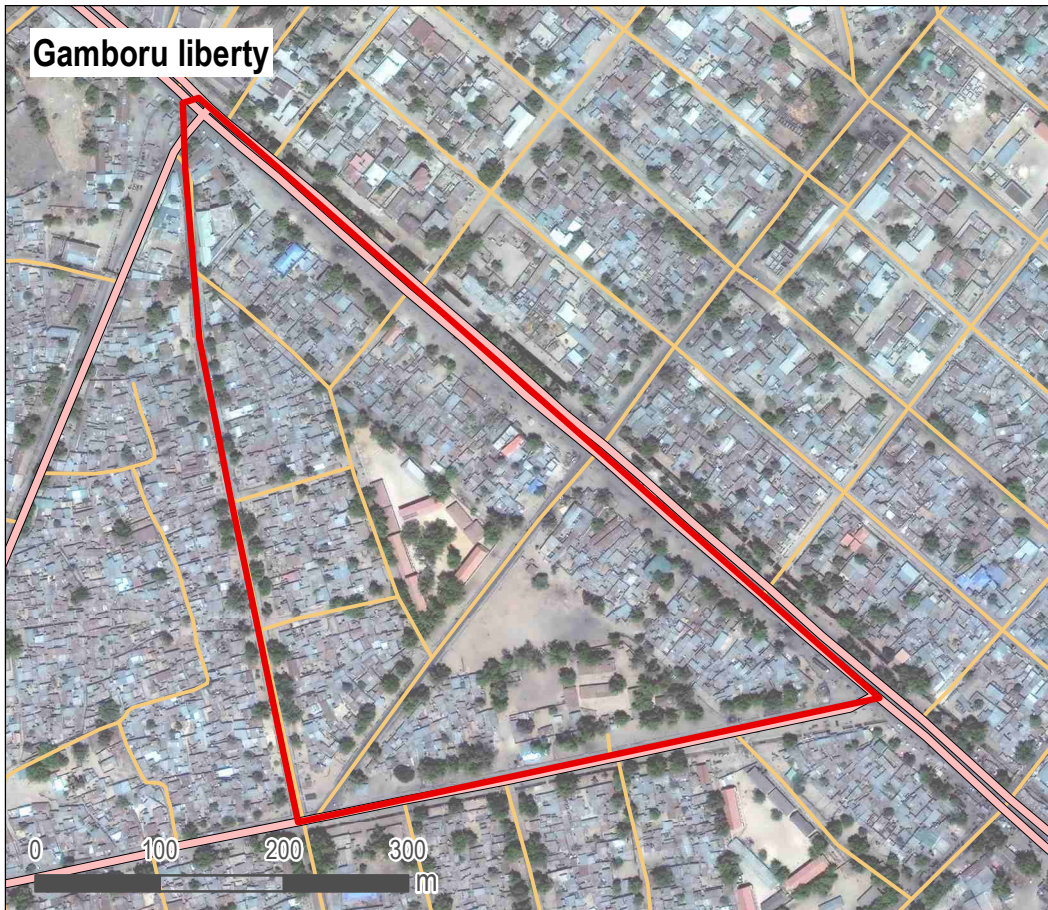
Note: Data, designations and boundaries contained on this map are not warranted to be error-free and do not imply acceptance by the AGORA partners, associates, donors mentioned on this map.

Project in collaboration with:



Funded by  
European Union  
Civil Protection and  
Humanitarian Aid





- Neighbourhood
- LGA boundary
- Ward boundary
- Main road
- Secondary road
- Maiduguri footprint

Data sources:  
Administrative boundaries: OCHA / HDX  
Footprint of Maiduguri: REACH  
Neighbourhood boundaries: AGORA

Coordinate system: WGS 1984

Location within Maiduguri city

#### GENERAL

**LGA:** Maiduguri Metropolitan Council (MMC) **Ward:** Gamboru

**Number of households:** 1000

**Number of IDP households:** 200

**IDP Locations:** Integrated with host community

#### SERVICES

**Services available to population:**

Health services

Nutrition services

Education services

Market

Enough water within the neighbourhood

**Services not available to population:**

Public latrines

#### HAZARDS

**Based on events reportedly experienced within the year prior to data collection**

**Natural hazards:**

None

**Impact** as perceived by KIs:

**Man-made hazards:**

Do not know

**Impact** as perceived by KIs:

#### ACTORS

**Actors active in the neighbourhood:**

NGO

No.: 98

Satellite Imagery: WorldView-2 from 18 March 2018  
Copyright: © 2019, DigitalGlobe  
Source: US Department of State, Humanitarian Information Unit, NextView Licence

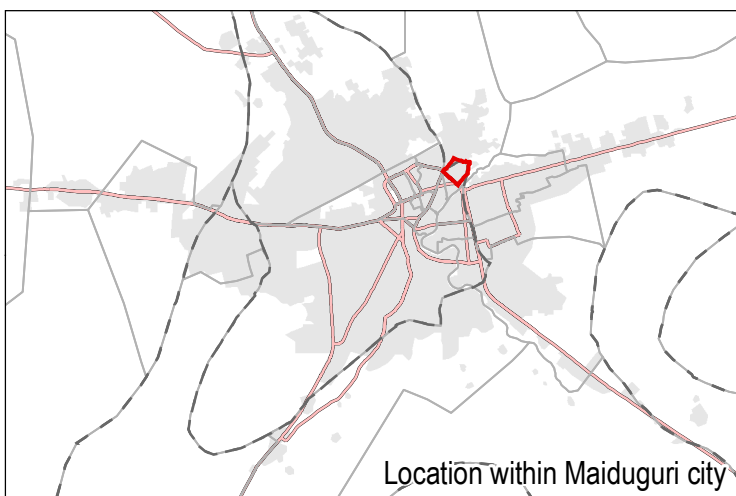
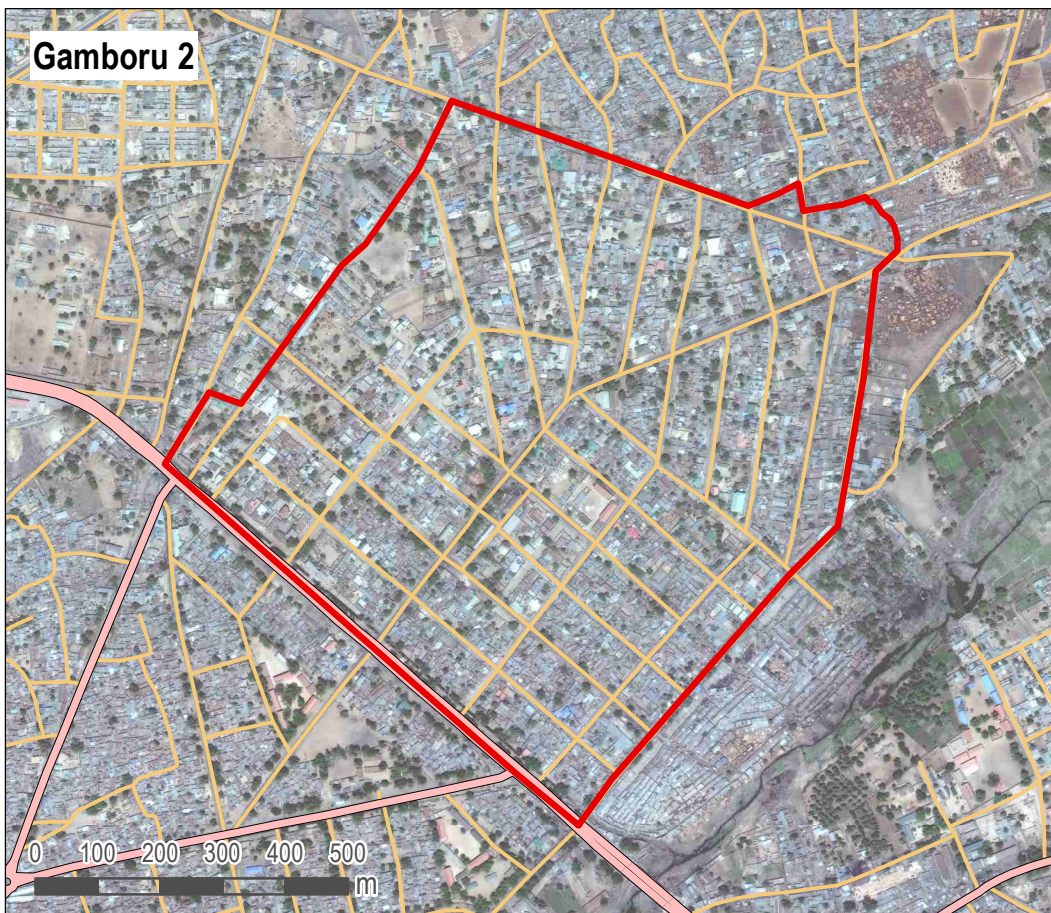
Note: Data, designations and boundaries contained on this map are not warranted to be error-free and do not imply acceptance by the AGORA partners, associates, donors mentioned on this map.

Project in collaboration with:



Funded by  
European Union  
Civil Protection and  
Humanitarian Aid





- Neighbourhood
- LGA boundary
- Ward boundary
- Main road
- Secondary road
- Maiduguri footprint

Data sources:  
Administrative boundaries: OCHA / HDX  
Footprint of Maiduguri: REACH  
Neighbourhood boundaries: AGORA

Coordinate system: WGS 1984

Location within Maiduguri city

#### GENERAL

**LGA:** Maiduguri Metropolitan Council (MMC) **Ward:** Gamboru  
**Number of households:** 1500 **Number of IDP households:** 150  
**IDP Locations:** Informal site

#### SERVICES

**Services available to population:**  
Education services

**Services not available to population:**  
Health services  
Nutrition services  
Market  
Enough water within the neighbourhood  
Public latrines

#### HAZARDS

Based on events reportedly experienced within the year prior to data collection

**Natural hazards:**  
Disease outbreaks

**Impact** as perceived by KIs:  
High impact

**Man-made hazards:**  
None

**Impact** as perceived by KIs:

#### ACTORS

**Actors active in the neighbourhood:**  
None

No.: 100

Satellite Imagery: WorldView-2 from 18 March 2018  
Copyright: © 2019, DigitalGlobe  
Source: US Department of State, Humanitarian Information Unit, NextView Licence

Note: Data, designations and boundaries contained on this map are not warranted to be error-free and do not imply acceptance by the AGORA partners, associates, donors mentioned on this map.

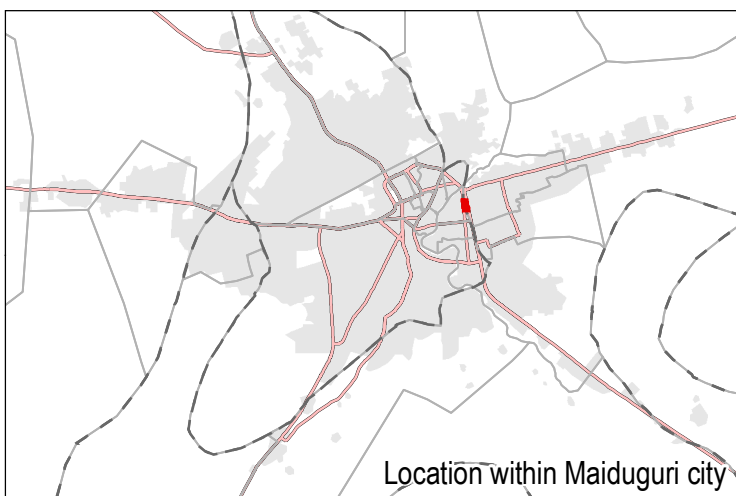
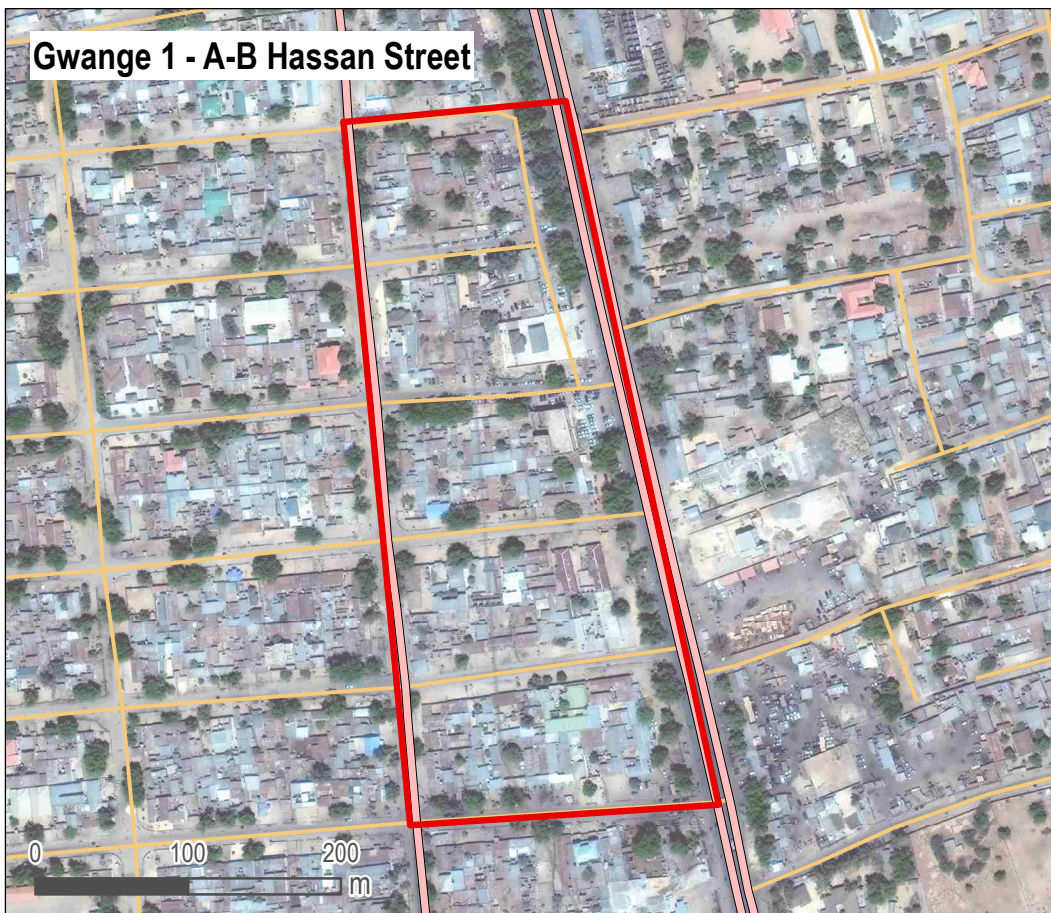
Project in collaboration with:



Funded by  
European Union  
Civil Protection and  
Humanitarian Aid



### Gwange 1 - A-B Hassan Street



- Neighbourhood
- LGA boundary
- Ward boundary
- Main road
- Secondary road
- Maiduguri footprint

Data sources:  
Administrative boundaries: OCHA / HDX  
Footprint of Maiduguri: REACH  
Neighbourhood boundaries: AGORA

Coordinate system: WGS 1984

Location within Maiduguri city

### GENERAL

**LGA:** Maiduguri Metropolitan Council (MMC) **Ward:** Gwange I

**Number of households:** 850

**Number of IDP households:** 158

**IDP Locations:** Integrated with host community

### SERVICES

**Services available to population:**

Health services

Nutrition services

Market

**Services not available to population:**

Education services

Enough water within the neighbourhood

Public latrines

### HAZARDS

Based on events reportedly experienced within the year prior to data collection

**Natural hazards:**

None

**Impact** as perceived by KIs:

**Man-made hazards:**

Explosion

Armed attack

**Impact** as perceived by KIs:

High impact

High impact

### ACTORS

**Actors active in the neighbourhood:**

None

No.: 101

Satellite Imagery: WorldView-2 from 18 March 2018  
Copyright: © 2019, DigitalGlobe  
Source: US Department of State, Humanitarian Information Unit, NextView Licence

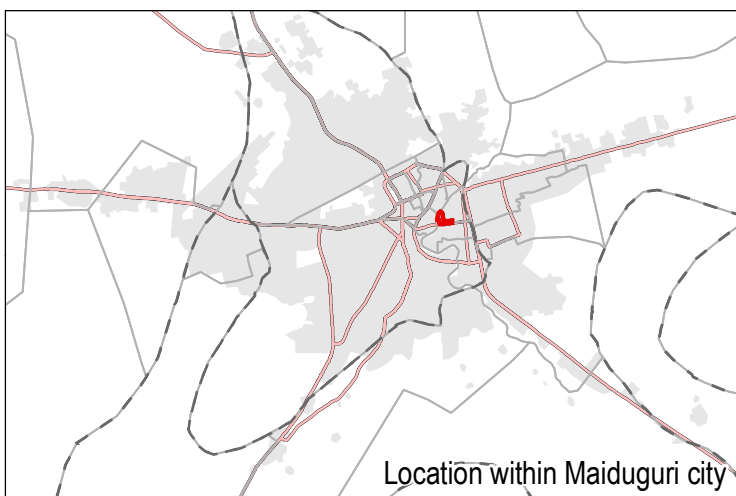
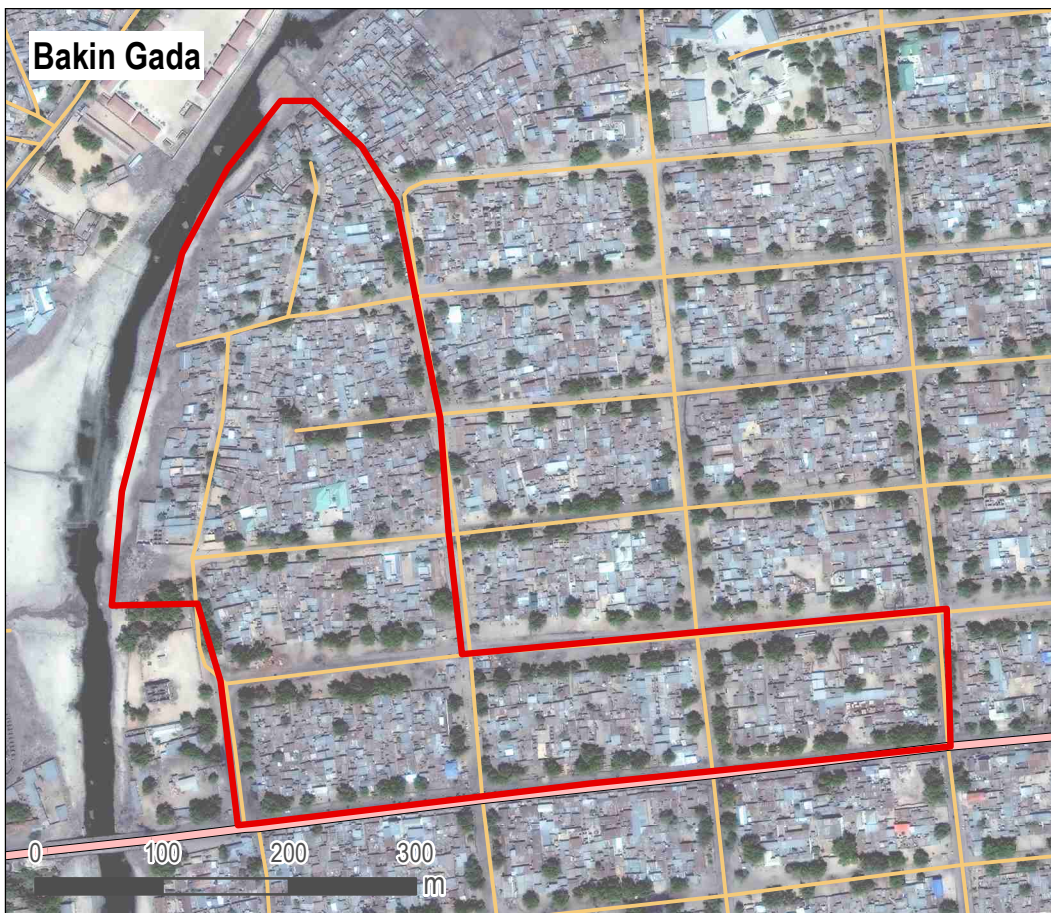
Note: Data, designations and boundaries contained on this map are not warranted to be error-free and do not imply acceptance by the AGORA partners, associates, donors mentioned on this map.

Project in collaboration with:



Funded by  
European Union  
Civil Protection and  
Humanitarian Aid





- Neighbourhood
- LGA boundary
- Ward boundary
- Main road
- Secondary road
- Maiduguri footprint

Data sources:  
Administrative boundaries: OCHA / HDX  
Footprint of Maiduguri: REACH  
Neighbourhood boundaries: AGORA

Coordinate system: WGS 1984

Location within Maiduguri city

### GENERAL

**LGA:** Maiduguri Metropolitan Council (MMC) **Ward:** Gwange I  
**Number of households:** 5000 **Number of IDP households:** 1000  
**IDP Locations:** Integrated with host community

### SERVICES

<b>Services available to population:</b>	<b>Services not available to population:</b>
Nutrition services	Health services
Education services	Enough water within the neighbourhood
Market	Public latrines

### HAZARDS

Based on events reportedly experienced within the year prior to data collection

<b>Natural hazards:</b>	<b>Impact</b> as perceived by KIs:
Flood	High impact
Disease outbreaks	High impact

<b>Man-made hazards:</b>	<b>Impact</b> as perceived by KIs:
Explosion	High impact
Armed attack	High impact
Fire	Low impact

### ACTORS

**Actors active in the neighbourhood:**  
NGO

No.: 102

Satellite Imagery: WorldView-2 from 18 March 2018  
Copyright: © 2019, DigitalGlobe  
Source: US Department of State, Humanitarian Information Unit, NextView Licence

Note: Data, designations and boundaries contained on this map are not warranted to be error-free and do not imply acceptance by the AGORA partners, associates, donors mentioned on this map.

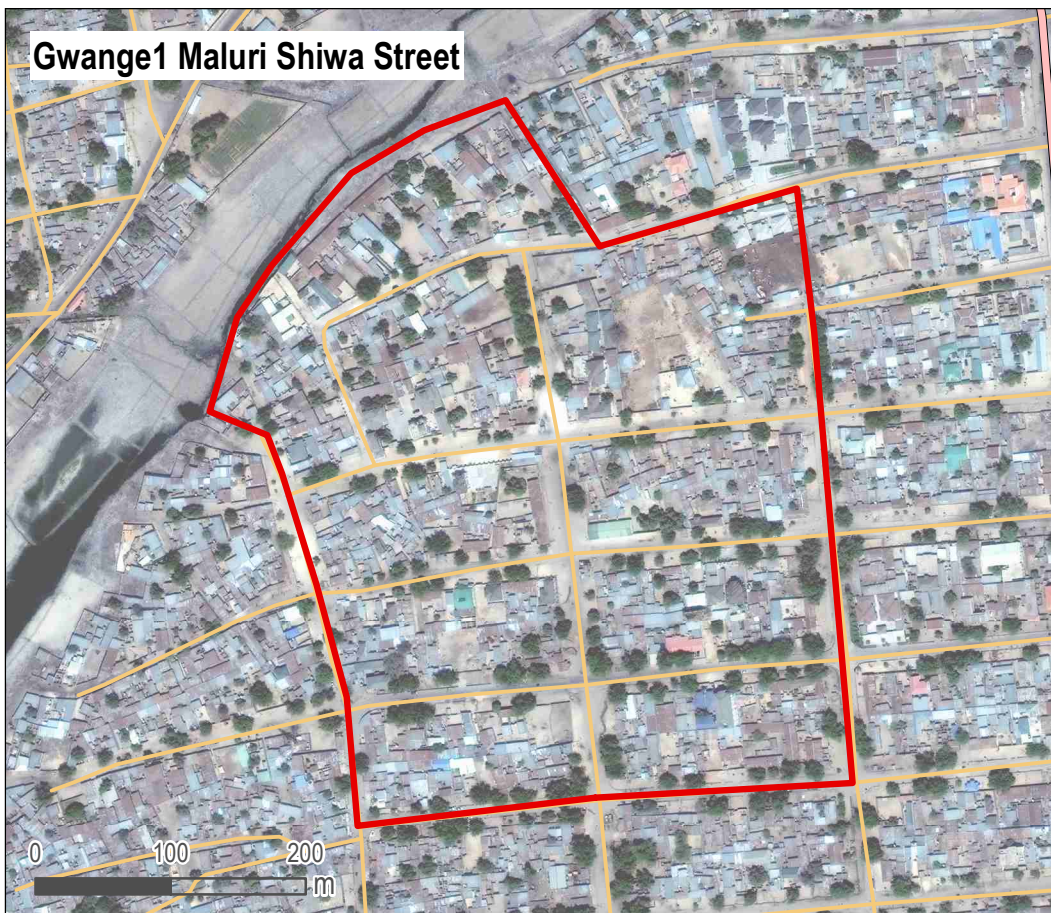
Project in collaboration with:



Funded by  
European Union  
Civil Protection and  
Humanitarian Aid



Gwange1 Maluri Shiwa Street



- Neighbourhood
- LGA boundary
- Ward boundary
- Main road
- Secondary road
- Maiduguri footprint

Data sources:  
Administrative boundaries: OCHA / HDX  
Footprint of Maiduguri: REACH  
Neighbourhood boundaries: AGORA

Coordinate system: WGS 1984

Location within Maiduguri city

### GENERAL

**LGA:** Maiduguri Metropolitan Council (MMC) **Ward:** Gwange I

**Number of households:** 800

**Number of IDP households:** 100

**IDP Locations:** Integrated with host community

### SERVICES

**Services available to population:**

Nutrition services

Education services

Market

**Services not available to population:**

Health services

Enough water within the neighbourhood

Public latrines

### HAZARDS

Based on events reportedly experienced within the year prior to data collection

**Natural hazards:**

Flood

Disease outbreaks

**Impact** as perceived by KIs:

High impact

Low impact

**Man-made hazards:**

Armed attack

Fire

**Impact** as perceived by KIs:

High impact

Low impact

### ACTORS

**Actors active in the neighbourhood:**

None

No.: 103

Satellite Imagery: WorldView-2 from 18 March 2018  
Copyright: © 2019, DigitalGlobe  
Source: US Department of State, Humanitarian Information Unit, NextView Licence

Note: Data, designations and boundaries contained on this map are not warranted to be error-free and do not imply acceptance by the AGORA partners, associates, donors mentioned on this map.

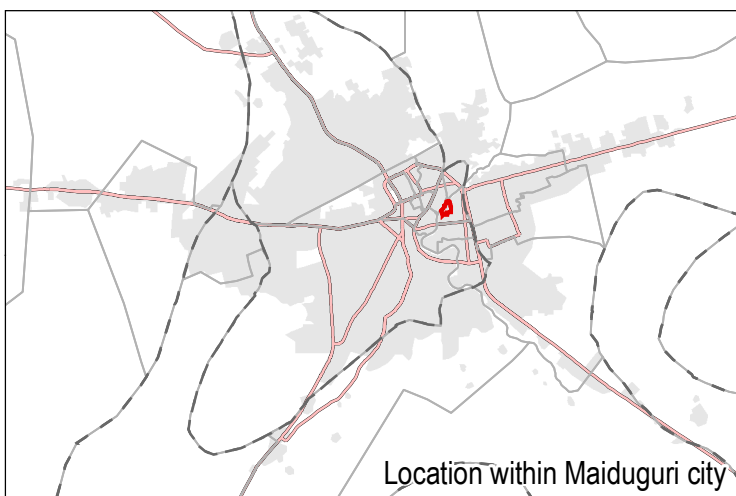
Project in collaboration with:



Funded by  
European Union  
Civil Protection and  
Humanitarian Aid



Sheik Ibrahim Saleh



- Neighbourhood
- LGA boundary
- Ward boundary
- Main road
- Secondary road
- Maiduguri footprint

Data sources:  
Administrative boundaries: OCHA / HDX  
Footprint of Maiduguri: REACH  
Neighbourhood boundaries: AGORA

Coordinate system: WGS 1984

Location within Maiduguri city

### GENERAL

**LGA:** Maiduguri Metropolitan Council (MMC) **Ward:** Gwange I

**Number of households:** 3000

**Number of IDP households:** 150

**IDP Locations:** Integrated with host community

### SERVICES

**Services available to population:**

Nutrition services

Education services

Market

**Services not available to population:**

Health services

Enough water within the neighbourhood

Public latrines

### HAZARDS

Based on events reportedly experienced within the year prior to data collection

**Natural hazards:**

Disease outbreaks

**Impact** as perceived by KIs:

Low impact

**Man-made hazards:**

Armed attack

**Impact** as perceived by KIs:

High impact

### ACTORS

**Actors active in the neighbourhood:**

None

No.: 104

Satellite Imagery: WorldView-2 from 18 March 2018  
Copyright: © 2019, DigitalGlobe  
Source: US Department of State, Humanitarian Information Unit, NextView Licence

Note: Data, designations and boundaries contained on this map are not warranted to be error-free and do not imply acceptance by the AGORA partners, associates, donors mentioned on this map.

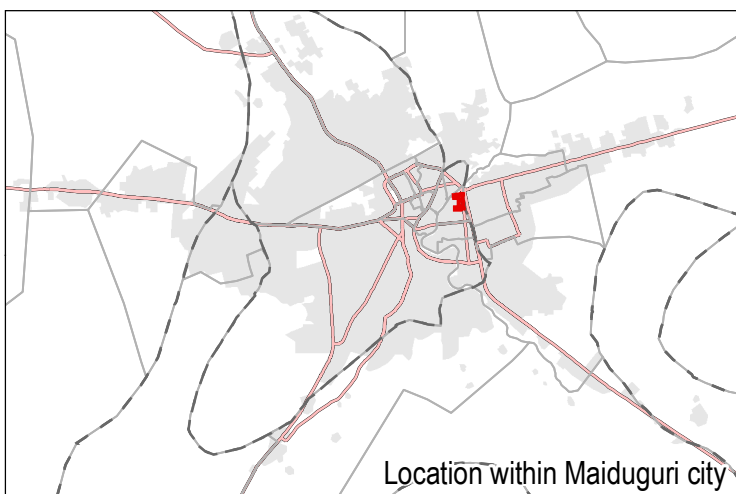
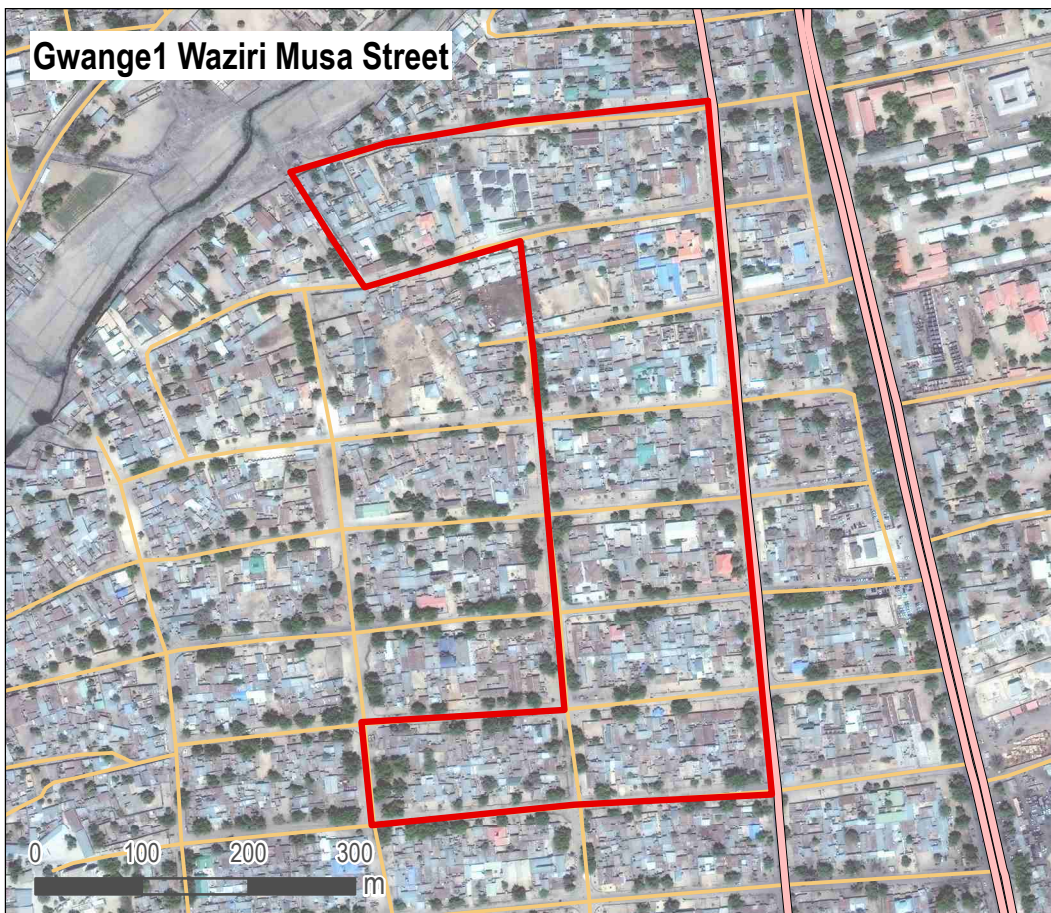
Project in collaboration with:



Funded by  
European Union  
Civil Protection and  
Humanitarian Aid



Gwange1 Waziri Musa Street



- Neighbourhood
- LGA boundary
- Ward boundary
- Main road
- Secondary road
- Maiduguri footprint

Data sources:  
Administrative boundaries: OCHA / HDX  
Footprint of Maiduguri: REACH  
Neighbourhood boundaries: AGORA

Coordinate system: WGS 1984

Location within Maiduguri city

### GENERAL

**LGA:** Maiduguri Metropolitan Council (MMC) **Ward:** Gwange I

**Number of households:** 1000

**Number of IDP households:** 200

**IDP Locations:** Integrated with host community

### SERVICES

**Services available to population:**

Nutrition services

Market

**Services not available to population:**

Health services

Education services

Enough water within the neighbourhood

Public latrines

### HAZARDS

Based on events reportedly experienced within the year prior to data collection

**Natural hazards:**

Flood

Disease outbreaks

**Impact** as perceived by KIs:

Low impact

Low impact

**Man-made hazards:**

Explosion

Armed attack

**Impact** as perceived by KIs:

High impact

High impact

### ACTORS

**Actors active in the neighbourhood:**

None

No.: 105

Satellite Imagery: WorldView-2 from 18 March 2018  
Copyright: © 2019, DigitalGlobe  
Source: US Department of State, Humanitarian Information Unit, NextView Licence

Note: Data, designations and boundaries contained on this map are not warranted to be error-free and do not imply acceptance by the AGORA partners, associates, donors mentioned on this map.

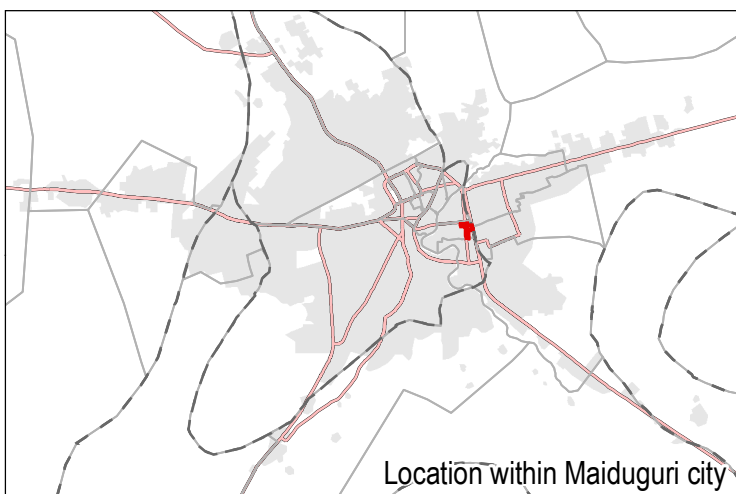
Project in collaboration with:



Funded by  
European Union  
Civil Protection and  
Humanitarian Aid



### Gwange 2 Auno Gana Street



- Neighbourhood
- LGA boundary
- Ward boundary
- Main road
- Secondary road
- Maiduguri footprint

Data sources:  
Administrative boundaries: OCHA / HDX  
Footprint of Maiduguri: REACH  
Neighbourhood boundaries: AGORA

Coordinate system: WGS 1984

Location within Maiduguri city

### GENERAL

**LGA:** Maiduguri Metropolitan Council (MMC) **Ward:** Gwange II

**Number of households:** 2500

**Number of IDP households:** 387

**IDP Locations:** Integrated with host community

### SERVICES

**Services available to population:**

Nutrition services

Market

**Services not available to population:**

Health services

Education services

Enough water within the neighbourhood

Public latrines

### HAZARDS

Based on events reportedly experienced within the year prior to data collection

**Natural hazards:**

None

**Impact** as perceived by KIs:

**Man-made hazards:**

Explosion

Armed attack

Fire

**Impact** as perceived by KIs:

High impact

High impact

Low impact

### ACTORS

**Actors active in the neighbourhood:**

NGO

No.: 106

Satellite Imagery: WorldView-2 from 18 March 2018  
Copyright: © 2019, DigitalGlobe  
Source: US Department of State, Humanitarian Information Unit, NextView Licence

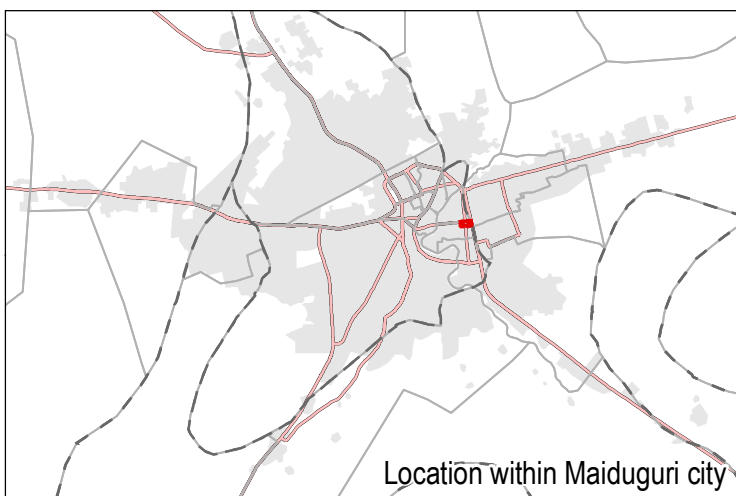
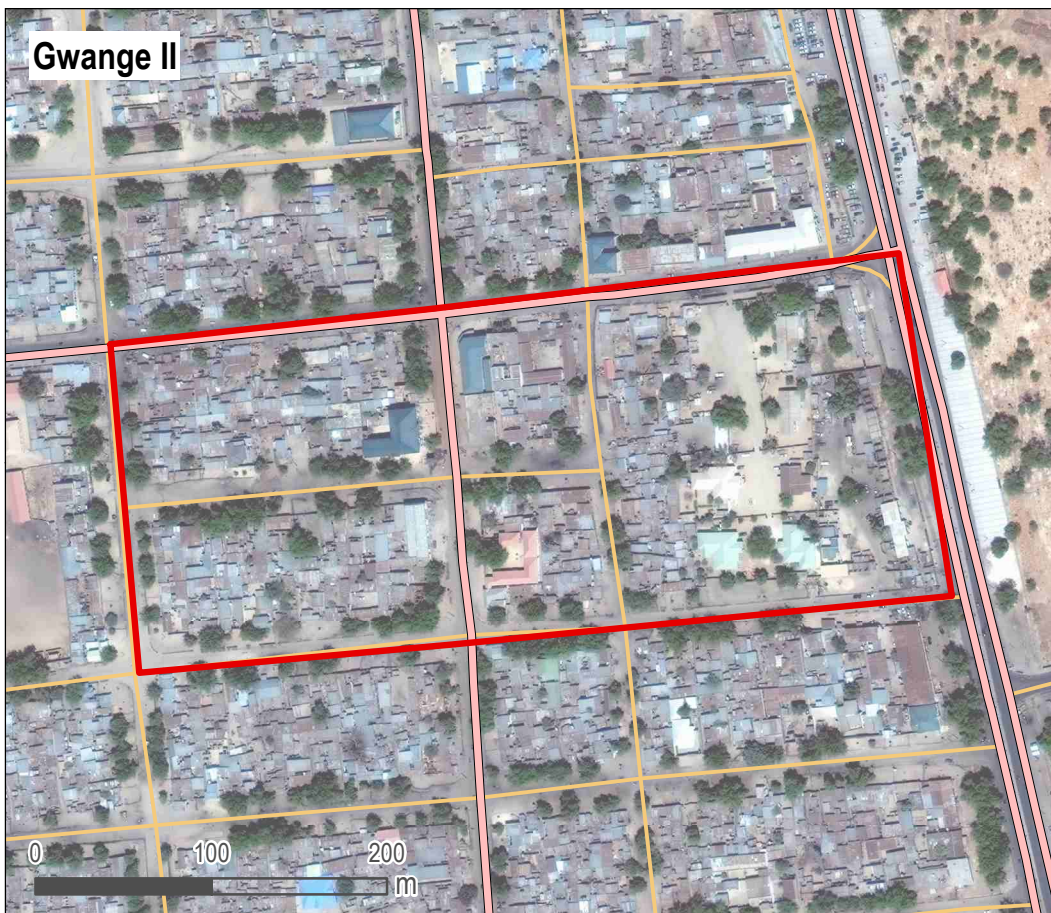
Note: Data, designations and boundaries contained on this map are not warranted to be error-free and do not imply acceptance by the AGORA partners, associates, donors mentioned on this map.

Project in collaboration with:



Funded by  
European Union  
Civil Protection and  
Humanitarian Aid





- Neighbourhood
- LGA boundary
- Ward boundary
- Main road
- Secondary road
- Maiduguri footprint

Data sources:  
Administrative boundaries: OCHA / HDX  
Footprint of Maiduguri: REACH  
Neighbourhood boundaries: AGORA

Coordinate system: WGS 1984

Location within Maiduguri city

### GENERAL

**LGA:** Maiduguri Metropolitan Council (MMC) **Ward:** Gwange II

**Number of households:** 8000

**Number of IDP households:** 400

**IDP Locations:** Informal site, Integrated with host community

### SERVICES

**Services available to population:**

Health services

Nutrition services

Education services

Market

Enough water within the neighbourhood

Public latrines

**Services not available to population:**

### HAZARDS

Based on events reportedly experienced within the year prior to data collection

**Natural hazards:**

Disease outbreaks

**Impact** as perceived by KIs:

Low impact

**Man-made hazards:**

Fire

**Impact** as perceived by KIs:

Low impact

### ACTORS

**Actors active in the neighbourhood:**

NGO

State agency

No.: 107

Satellite Imagery: WorldView-2 from 18 March 2018  
Copyright: © 2019, DigitalGlobe  
Source: US Department of State, Humanitarian Information Unit, NextView Licence

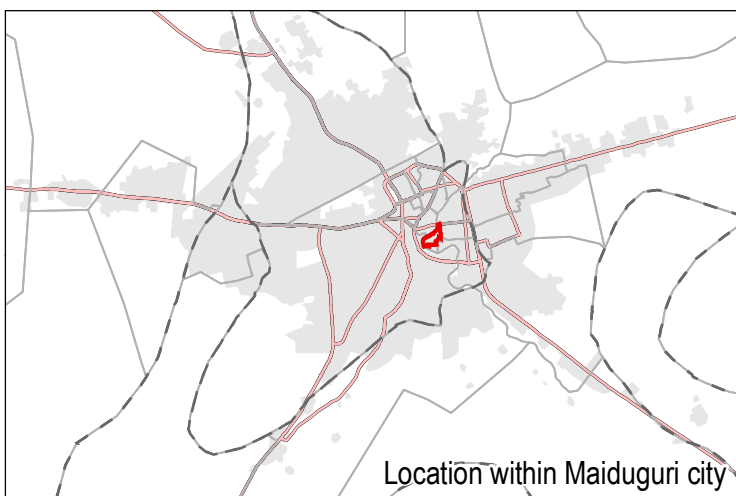
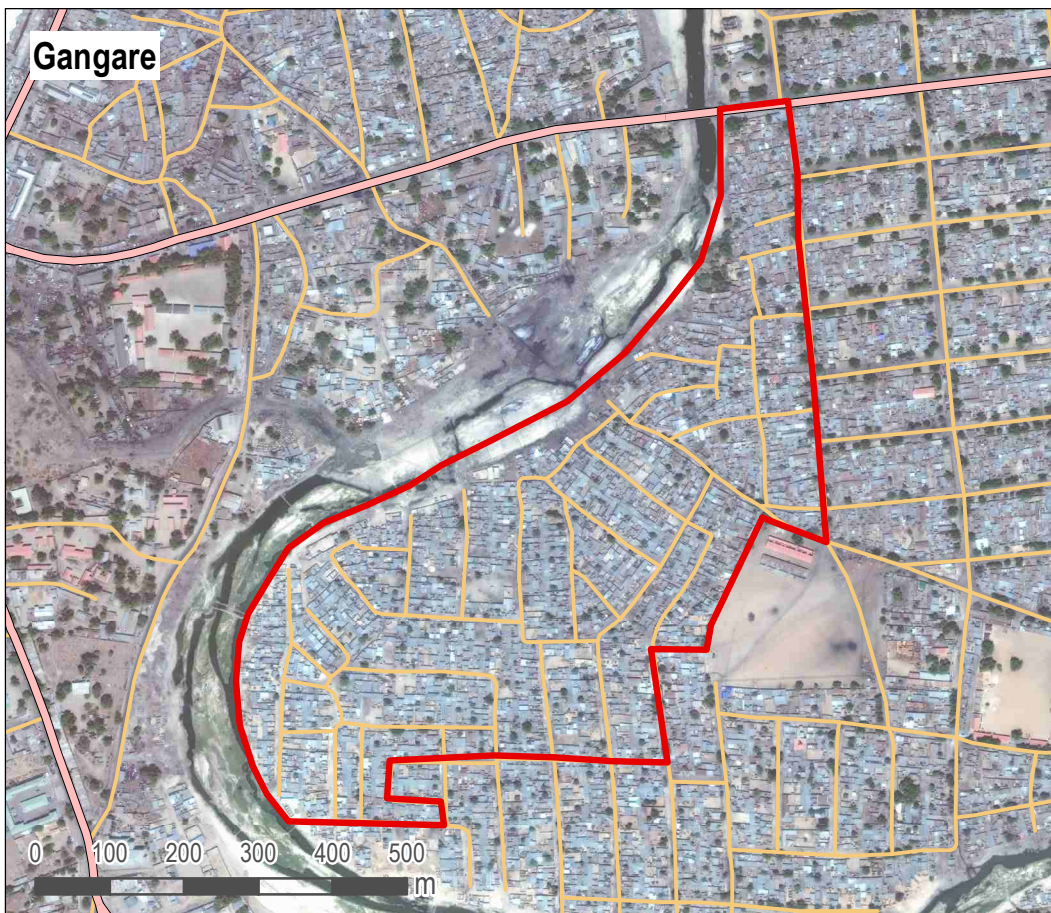
Note: Data, designations and boundaries contained on this map are not warranted to be error-free and do not imply acceptance by the AGORA partners, associates, donors mentioned on this map.

Project in collaboration with:



Funded by  
European Union  
Civil Protection and  
Humanitarian Aid





- Neighbourhood
- LGA boundary
- Ward boundary
- Main road
- Secondary road
- Maiduguri footprint

Data sources:  
Administrative boundaries: OCHA / HDX  
Footprint of Maiduguri: REACH  
Neighbourhood boundaries: AGORA

Coordinate system: WGS 1984

### GENERAL

**LGA:** Maiduguri Metropolitan Council (MMC) **Ward:** Gwange II  
**Number of households:** 2000 **Number of IDP households:** 300  
**IDP Locations:** Integrated with host community

### SERVICES

<b>Services available to population:</b>	<b>Services not available to population:</b>
Nutrition services	Health services
Market	Education services
Public latrines	Enough water within the neighbourhood

### HAZARDS

Based on events reportedly experienced within the year prior to data collection

<b>Natural hazards:</b>	<b>Impact as perceived by KIs:</b>
Flood	High impact
Disease outbreaks	Moderate impact

<b>Man-made hazards:</b>	<b>Impact as perceived by KIs:</b>
Explosion	High impact
Armed attack	High impact
Fire	Low impact

### ACTORS

**Actors active in the neighbourhood:**  
None

No.: 108

Satellite Imagery: WorldView-2 from 18 March 2018  
Copyright: © 2019, DigitalGlobe  
Source: US Department of State, Humanitarian Information Unit, NextView Licence

Note: Data, designations and boundaries contained on this map are not warranted to be error-free and do not imply acceptance by the AGORA partners, associates, donors mentioned on this map.

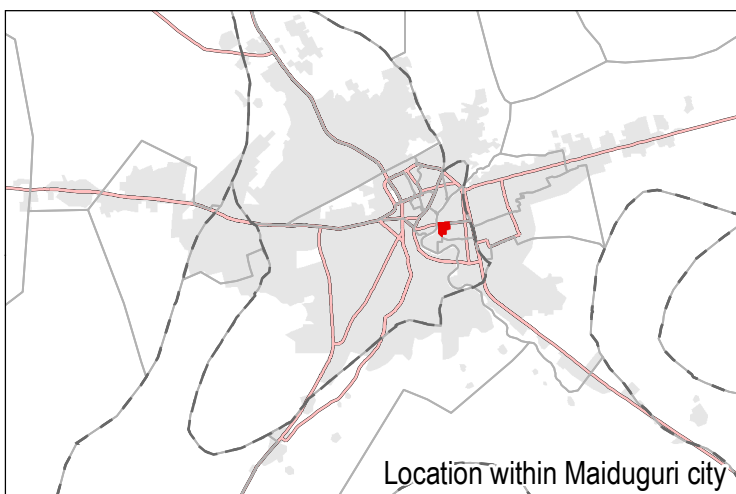
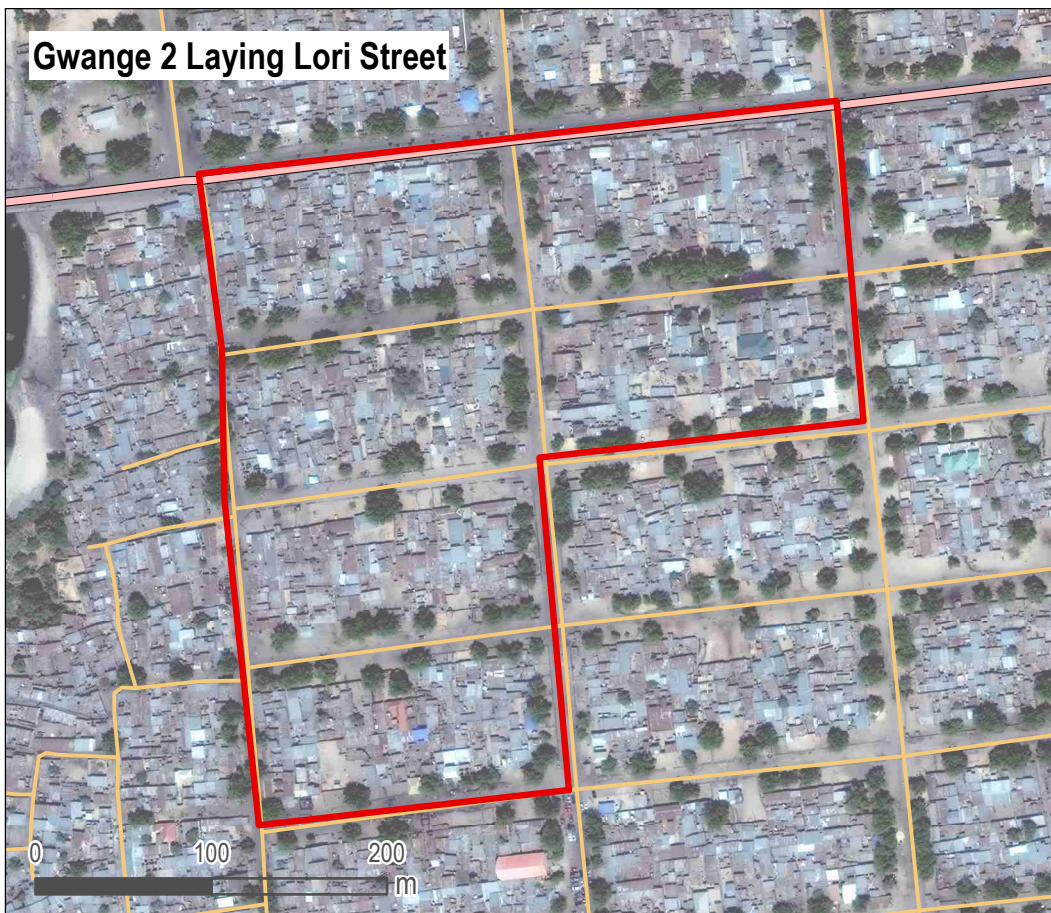
Project in collaboration with:



Funded by  
European Union  
Civil Protection and  
Humanitarian Aid



Gwange 2 Laying Lori Street



- Neighbourhood
- LGA boundary
- Ward boundary
- Main road
- Secondary road
- Maiduguri footprint

Data sources:  
Administrative boundaries: OCHA / HDX  
Footprint of Maiduguri: REACH  
Neighbourhood boundaries: AGORA

Coordinate system: WGS 1984

Location within Maiduguri city

### GENERAL

**LGA:** Maiduguri Metropolitan Council (MMC) **Ward:** Gwange II

**Number of households:** 500

**Number of IDP households:** 65

**IDP Locations:** Integrated with host community

### SERVICES

**Services available to population:**

Health services

Nutrition services

Market

**Services not available to population:**

Education services

Enough water within the neighbourhood

Public latrines

### HAZARDS

Based on events reportedly experienced within the year prior to data collection

**Natural hazards:**

None

**Impact** as perceived by KIs:

**Man-made hazards:**

Explosion

Armed attack

**Impact** as perceived by KIs:

High impact

High impact

### ACTORS

**Actors active in the neighbourhood:**

None

No.: 110

Satellite Imagery: WorldView-2 from 18 March 2018  
Copyright: © 2019, DigitalGlobe  
Source: US Department of State, Humanitarian Information Unit, NextView Licence

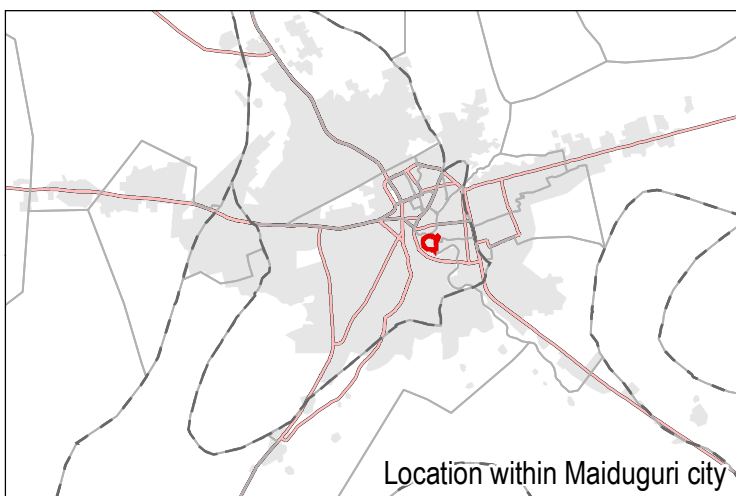
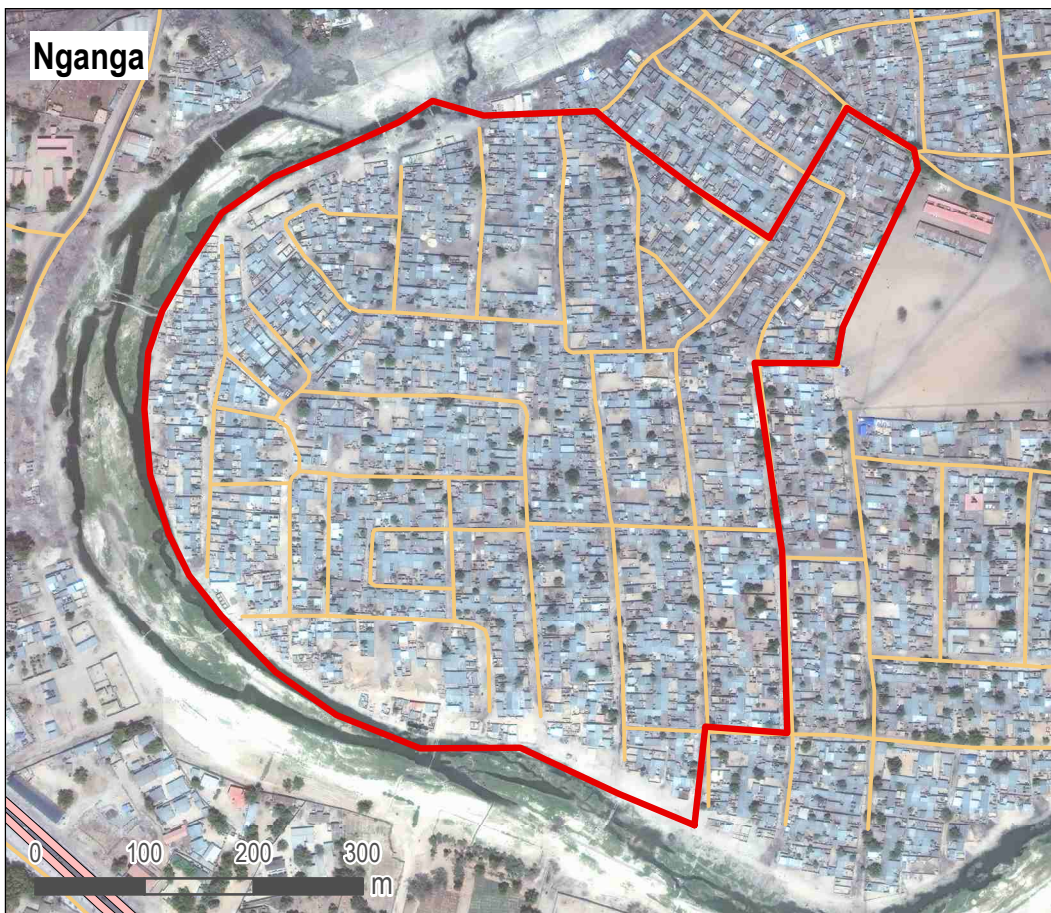
Note: Data, designations and boundaries contained on this map are not warranted to be error-free and do not imply acceptance by the AGORA partners, associates, donors mentioned on this map.

Project in collaboration with:



Funded by  
European Union  
Civil Protection and  
Humanitarian Aid





- Neighbourhood
- LGA boundary
- Ward boundary
- Main road
- Secondary road
- Maiduguri footprint

Data sources:  
Administrative boundaries: OCHA / HDX  
Footprint of Maiduguri: REACH  
Neighbourhood boundaries: AGORA

Coordinate system: WGS 1984

Location within Maiduguri city

### GENERAL

**LGA:** Maiduguri Metropolitan Council (MMC) **Ward:** Gwange II  
**Number of households:** 2000 **Number of IDP households:** 450  
**IDP Locations:** Integrated with host community

### SERVICES

<b>Services available to population:</b>	<b>Services not available to population:</b>
Nutrition services	Health services
Market	Education services
	Enough water within the neighbourhood
	Public latrines

### HAZARDS

Based on events reportedly experienced within the year prior to data collection

<b>Natural hazards:</b>	<b>Impact as perceived by KIs:</b>
Flood	High impact
Disease outbreaks	Low impact

<b>Man-made hazards:</b>	<b>Impact as perceived by KIs:</b>
Explosion	High impact
Armed attack	High impact
Fire	Low impact

### ACTORS

**Actors active in the neighbourhood:**  
NGO

No.: 111

Satellite Imagery: WorldView-2 from 18 March 2018  
Copyright: © 2019, DigitalGlobe  
Source: US Department of State, Humanitarian Information Unit, NextView Licence

Note: Data, designations and boundaries contained on this map are not warranted to be error-free and do not imply acceptance by the AGORA partners, associates, donors mentioned on this map.

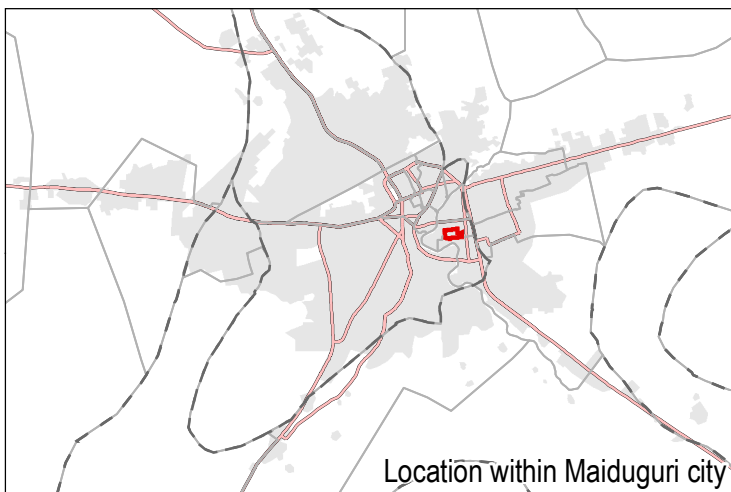
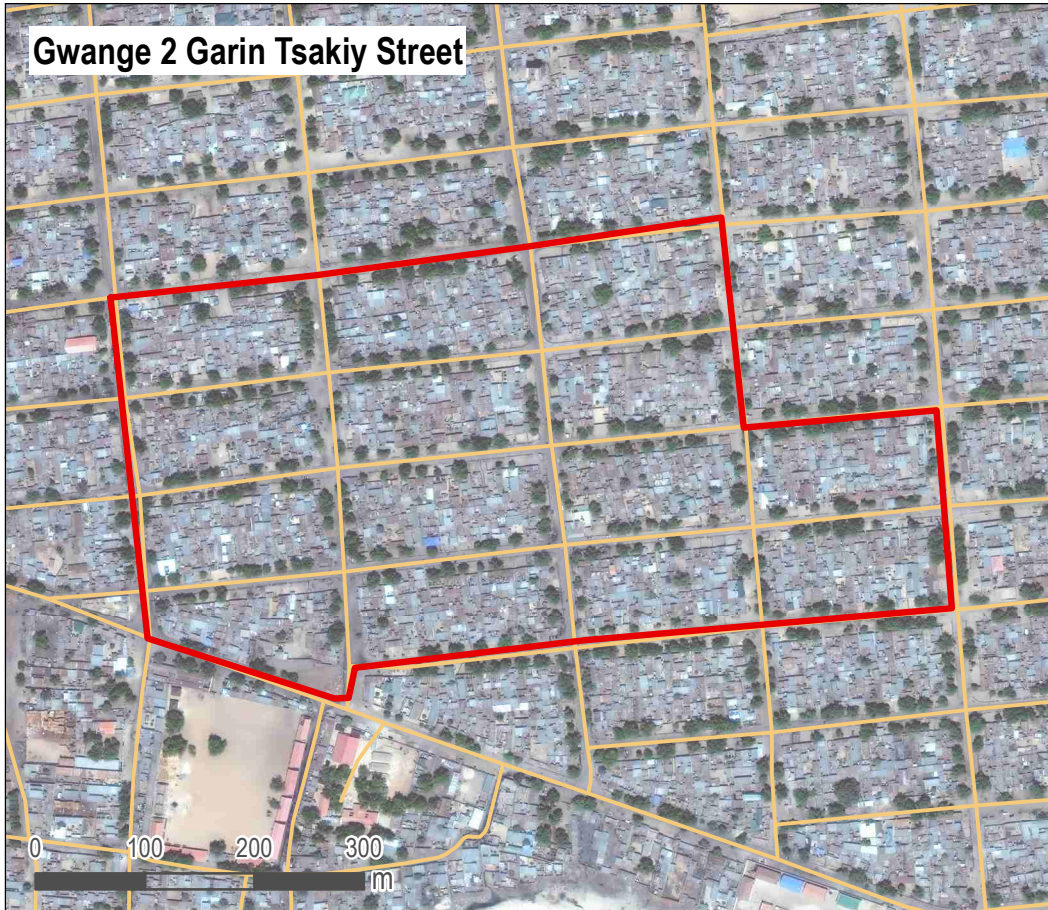
Project in collaboration with:



Funded by  
European Union  
Civil Protection and  
Humanitarian Aid



### Gwange 2 Garin Tsakiy Street



- Neighbourhood
- LGA boundary
- Ward boundary
- Main road
- Secondary road
- Maiduguri footprint

Data sources:  
Administrative boundaries: OCHA / HDX  
Footprint of Maiduguri: REACH  
Neighbourhood boundaries: AGORA

Coordinate system: WGS 1984

Location within Maiduguri city

### GENERAL

**LGA:** Maiduguri Metropolitan Council (MMC) **Ward:** Gwange II

**Number of households:** 300

**Number of IDP households:** 50

**IDP Locations:** Informal site, Integrated with host community

### SERVICES

**Services available to population:**

Nutrition services

Market

**Services not available to population:**

Health services

Education services

Enough water within the neighbourhood

Public latrines

### HAZARDS

Based on events reportedly experienced within the year prior to data collection

**Natural hazards:**

Flood

Disease outbreaks

**Impact** as perceived by KIs:

Low impact

Low impact

**Man-made hazards:**

Armed attack

**Impact** as perceived by KIs:

High impact

### ACTORS

**Actors active in the neighbourhood:**

None

No.: 112

Satellite Imagery: WorldView-2 from 18 March 2018  
Copyright: © 2019, DigitalGlobe  
Source: US Department of State, Humanitarian Information Unit, NextView Licence

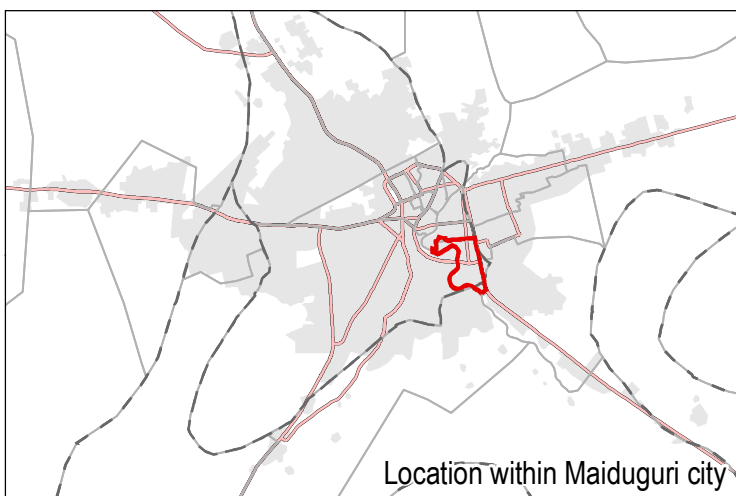
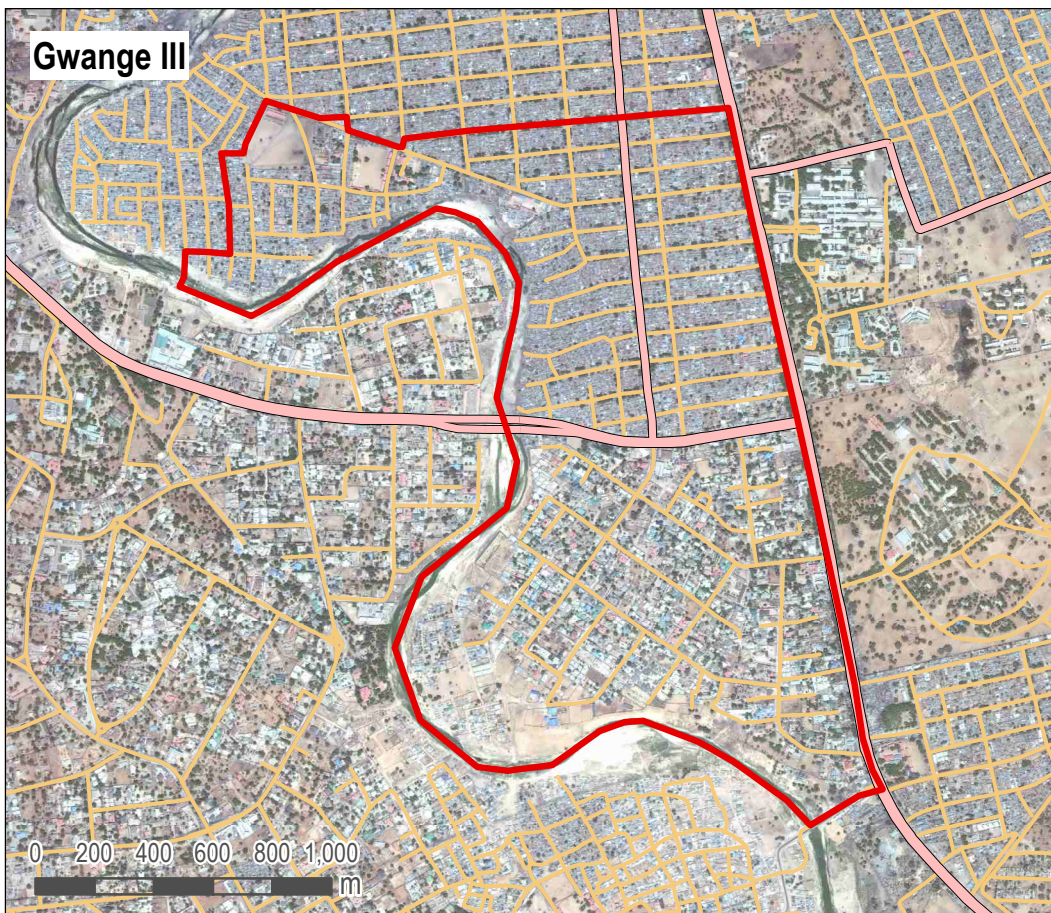
Note: Data, designations and boundaries contained on this map are not warranted to be error-free and do not imply acceptance by the AGORA partners, associates, donors mentioned on this map.

Project in collaboration with:



Funded by  
European Union  
Civil Protection and  
Humanitarian Aid





- Neighbourhood
- LGA boundary
- Ward boundary
- Main road
- Secondary road
- Maiduguri footprint

Data sources:  
Administrative boundaries: OCHA / HDX  
Footprint of Maiduguri: REACH  
Neighbourhood boundaries: AGORA

Coordinate system: WGS 1984

Location within Maiduguri city

### GENERAL

**LGA:** Maiduguri Metropolitan Council (MMC) **Ward:** Gwange III

**Number of households:** 6000

**Number of IDP households:** 700

**IDP Locations:** Integrated with host community

### SERVICES

**Services available to population:**

Health services  
Nutrition services  
Education services  
Market

**Services not available to population:**

Enough water within the neighbourhood  
Public latrines

### HAZARDS

Based on events reportedly experienced within the year prior to data collection

**Natural hazards:**

None

**Impact** as perceived by KIs:

**Man-made hazards:**

None

**Impact** as perceived by KIs:

### ACTORS

**Actors active in the neighbourhood:**

NGO

No.: 114

Satellite Imagery: WorldView-2 from 18 March 2018  
Copyright: © 2019, DigitalGlobe  
Source: US Department of State, Humanitarian Information Unit, NextView Licence

Note: Data, designations and boundaries contained on this map are not warranted to be error-free and do not imply acceptance by the AGORA partners, associates, donors mentioned on this map.

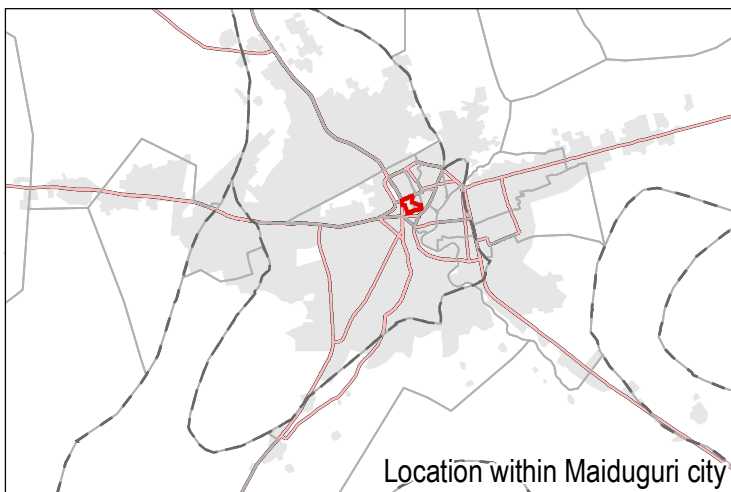
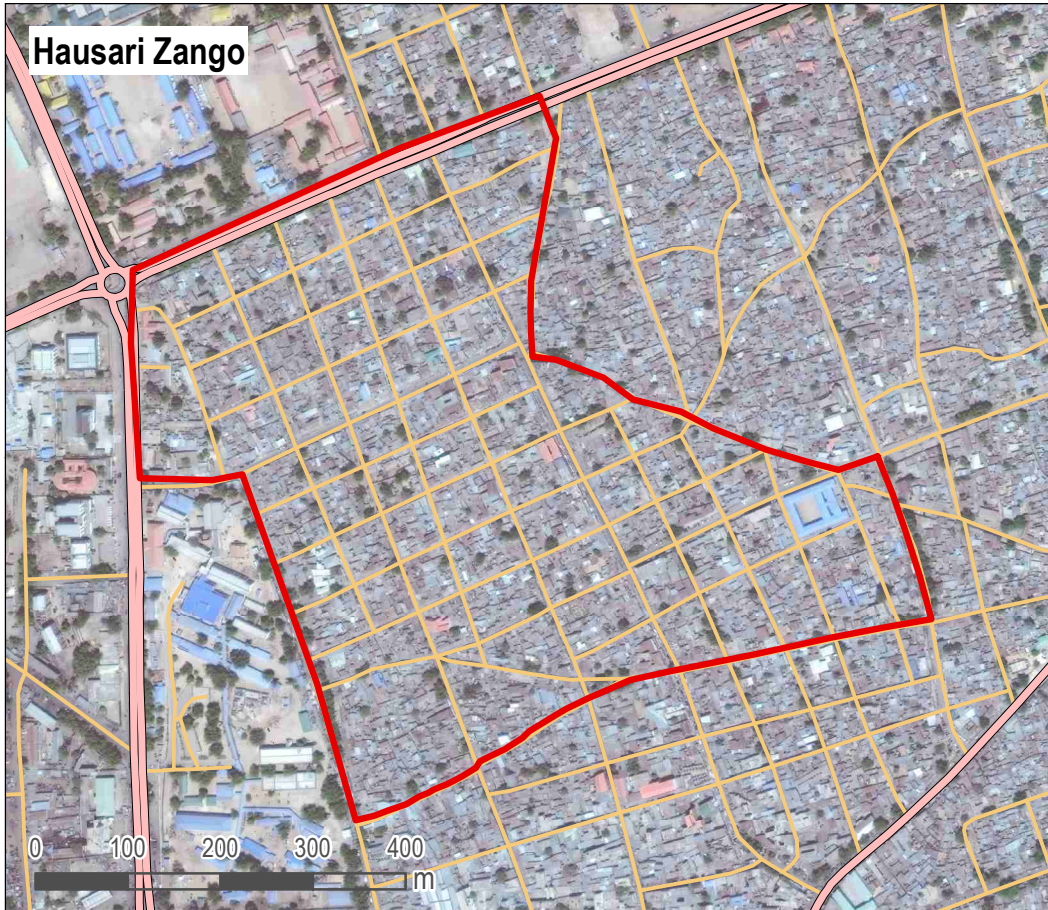
Project in collaboration with:



Funded by  
European Union  
Civil Protection and  
Humanitarian Aid



### Hausari Zango



- Neighbourhood
- LGA boundary
- Ward boundary
- Main road
- Secondary road
- Maiduguri footprint

Data sources:  
Administrative boundaries: OCHA / HDX  
Footprint of Maiduguri: REACH  
Neighbourhood boundaries: AGORA

Coordinate system: WGS 1984

Location within Maiduguri city

### GENERAL

**LGA:** Maiduguri Metropolitan Council (MMC) **Ward:** Hausari

**Number of households:** 1000

**Number of IDP households:** 150

**IDP Locations:** Integrated with host community

### SERVICES

**Services available to population:**

Health services

Nutrition services

Education services

Market

Enough water within the neighbourhood

**Services not available to population:**

Public latrines

### HAZARDS

Based on events reportedly experienced within the year prior to data collection

**Natural hazards:**

None

**Impact** as perceived by KIs:

**Man-made hazards:**

None

**Impact** as perceived by KIs:

### ACTORS

**Actors active in the neighbourhood:**

State agency

No.: 115

Satellite Imagery: WorldView-2 from 18 March 2018  
Copyright: © 2019, DigitalGlobe  
Source: US Department of State, Humanitarian Information Unit, NextView Licence

Note: Data, designations and boundaries contained on this map are not warranted to be error-free and do not imply acceptance by the AGORA partners, associates, donors mentioned on this map.

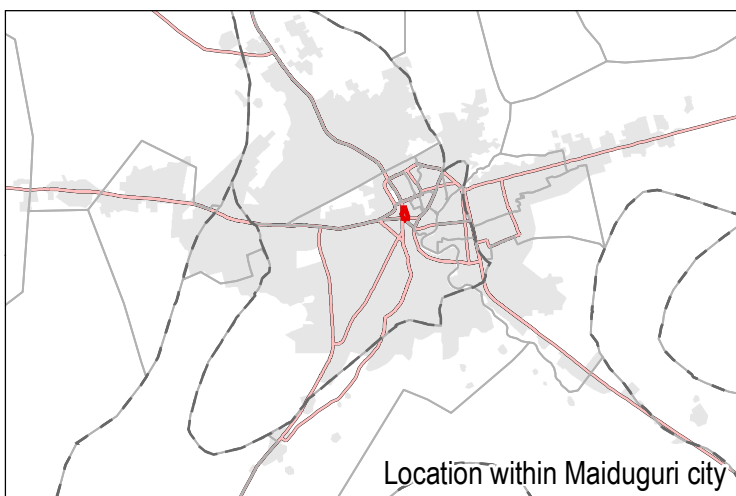
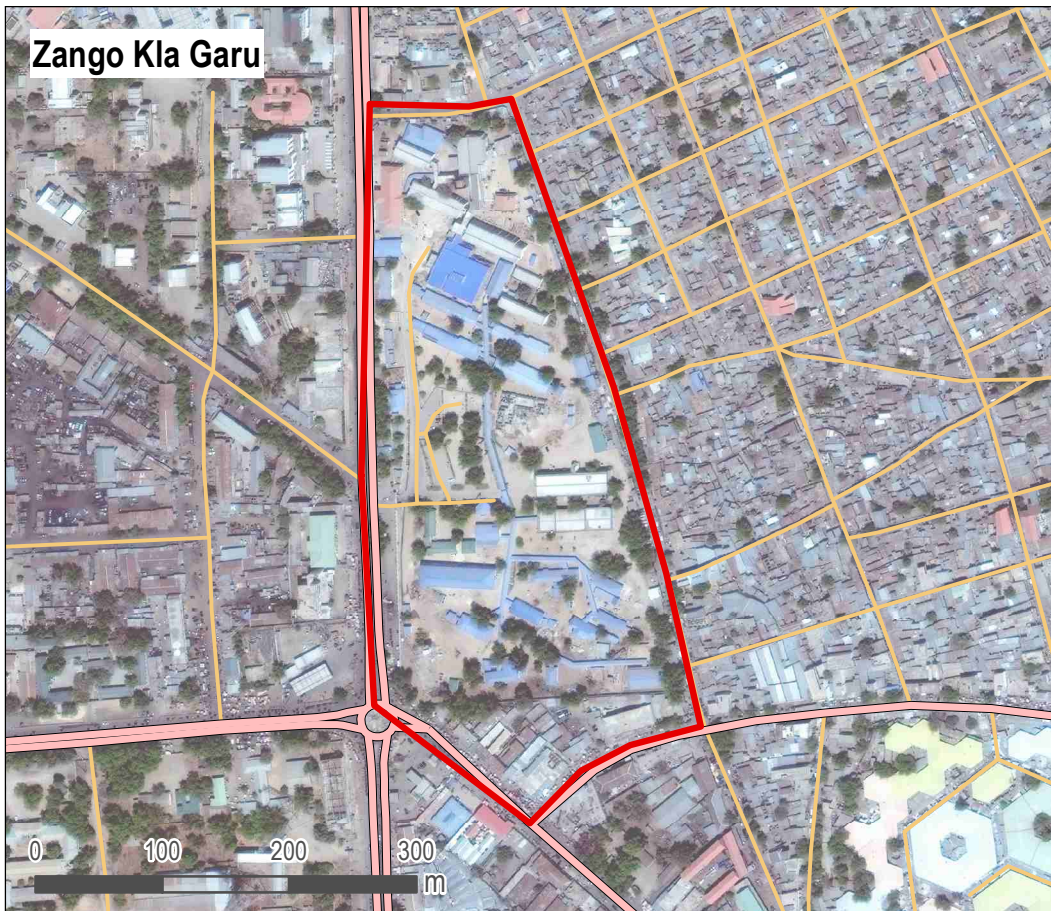
Project in collaboration with:



Funded by  
European Union  
Civil Protection and  
Humanitarian Aid



Zango Kla Garu



- Neighbourhood
- LGA boundary
- Ward boundary
- Main road
- Secondary road
- Maiduguri footprint

Data sources:  
Administrative boundaries: OCHA / HDX  
Footprint of Maiduguri: REACH  
Neighbourhood boundaries: AGORA

Coordinate system: WGS 1984

Location within Maiduguri city

### GENERAL

**LGA:** Maiduguri Metropolitan Council (MMC)

**Ward:** Hausari

**Number of households:** 1000

**Number of IDP households:** 30

**IDP Locations:** Integrated with host community

### SERVICES

**Services available to population:**

Health services

Nutrition services

Education services

Market

Enough water within the neighbourhood

**Services not available to population:**

Public latrines

### HAZARDS

Based on events reportedly experienced within the year prior to data collection

**Natural hazards:**

Disease outbreaks

**Impact** as perceived by KIs:

Moderate impact

**Man-made hazards:**

Armed attack

**Impact** as perceived by KIs:

Moderate impact

### ACTORS

**Actors active in the neighbourhood:**

NGO

No.: 116

Satellite Imagery: WorldView-2 from 18 March 2018  
Copyright: © 2019, DigitalGlobe  
Source: US Department of State, Humanitarian Information Unit, NextView Licence

Note: Data, designations and boundaries contained on this map are not warranted to be error-free and do not imply acceptance by the AGORA partners, associates, donors mentioned on this map.

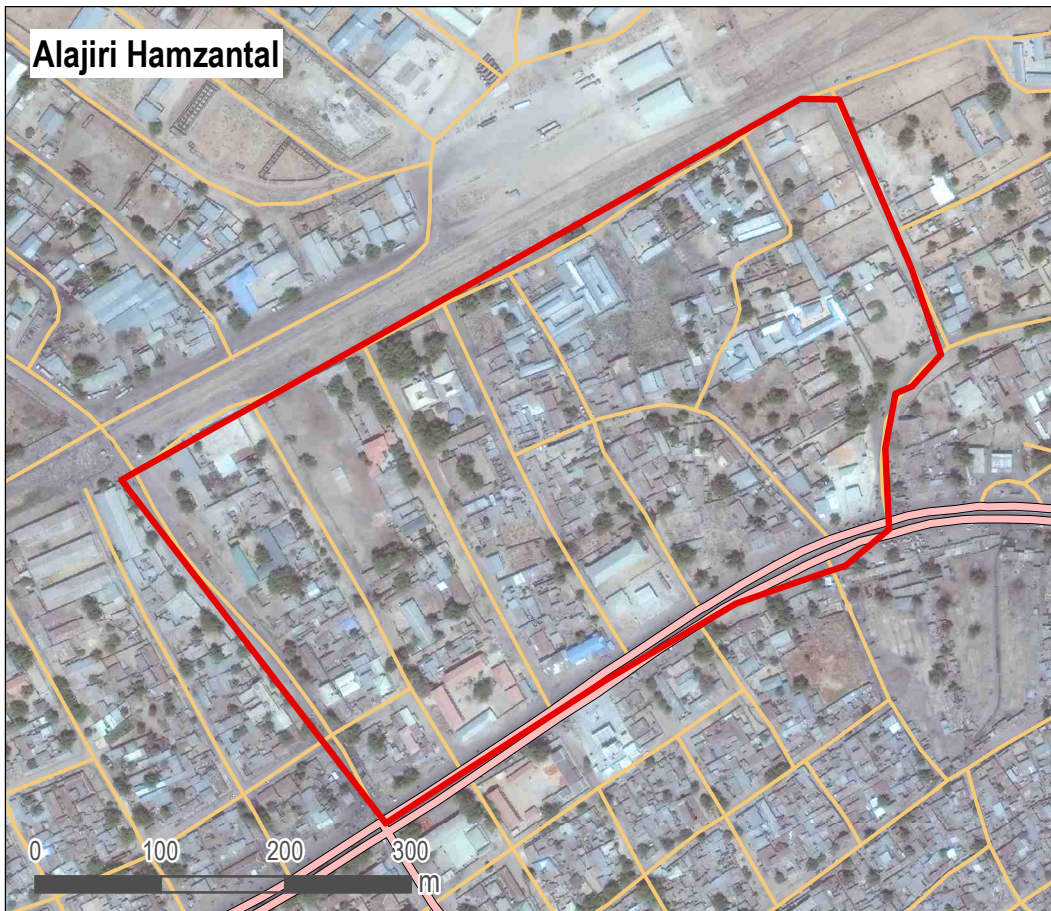
Project in collaboration with:



Funded by  
European Union  
Civil Protection and  
Humanitarian Aid



Alajiri Hamzantal



- Neighbourhood
- LGA boundary
- Ward boundary
- Main road
- Secondary road
- Maiduguri footprint

Data sources:  
Administrative boundaries: OCHA / HDX  
Footprint of Maiduguri: REACH  
Neighbourhood boundaries: AGORA

Coordinate system: WGS 1984

Location within Maiduguri city

### GENERAL

**LGA:** Maiduguri Metropolitan Council (MMC) **Ward:** Lamisula  
**Number of households:** 300 **Number of IDP households:** 70  
**IDP Locations:** Informal site, Integrated with host community

### SERVICES

**Services available to population:**  
Health services  
Nutrition services  
Education services  
Market  
Enough water within the neighbourhood

**Services not available to population:**  
Public latrines

### HAZARDS

**Based on events reportedly experienced within the year prior to data collection**

**Natural hazards:** No natural hazards  
**Impact as perceived by KIs:**

**Man-made hazards:** None  
**Impact as perceived by KIs:**

### ACTORS

**Actors active in the neighbourhood:** None

No.: 118

Satellite Imagery: WorldView-2 from 18 March 2018  
Copyright: © 2019, DigitalGlobe  
Source: US Department of State, Humanitarian Information Unit, NextView Licence

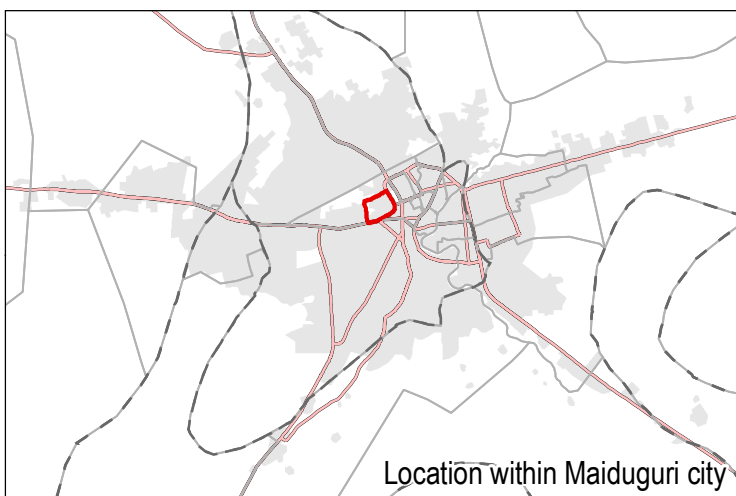
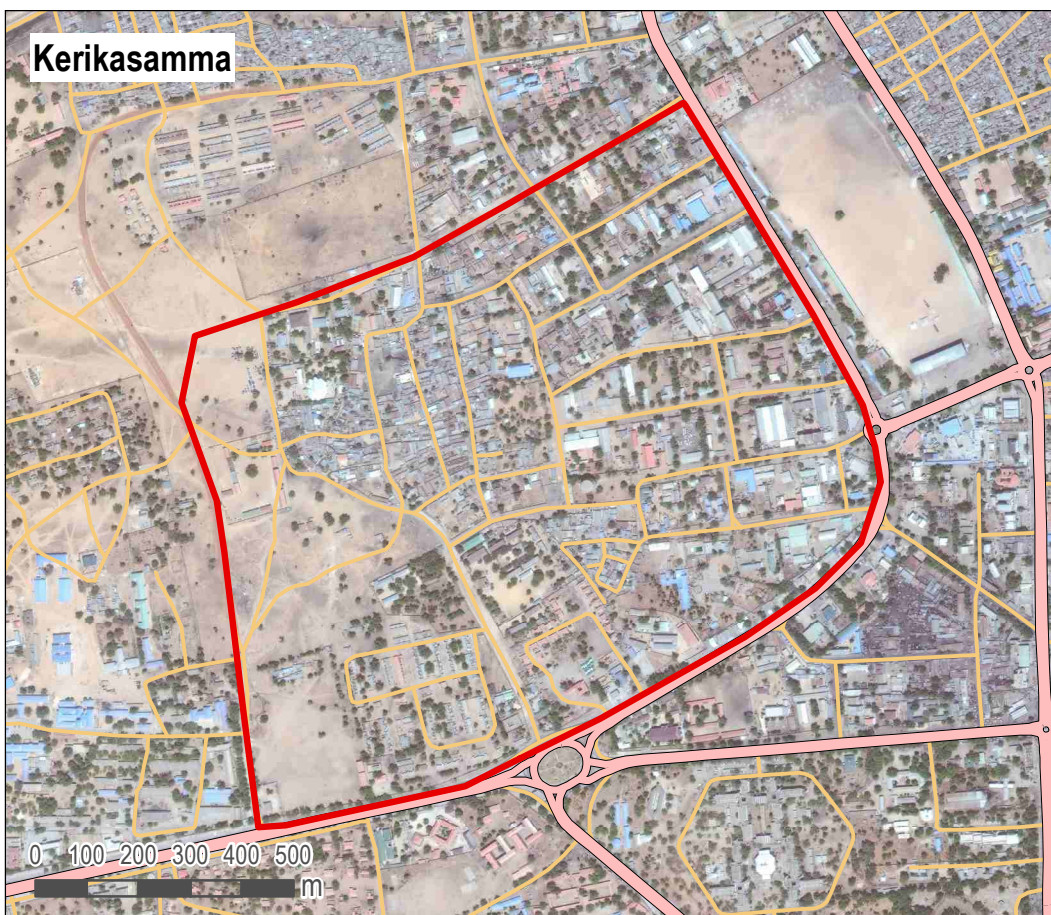
Note: Data, designations and boundaries contained on this map are not warranted to be error-free and do not imply acceptance by the AGORA partners, associates, donors mentioned on this map.

Project in collaboration with:



Funded by  
European Union  
Civil Protection and  
Humanitarian Aid





- Neighbourhood
- LGA boundary
- Ward boundary
- Main road
- Secondary road
- Maiduguri footprint

Data sources:  
Administrative boundaries: OCHA / HDX  
Footprint of Maiduguri: REACH  
Neighbourhood boundaries: AGORA

Coordinate system: WGS 1984

#### GENERAL

**LGA:** Maiduguri Metropolitan Council (MMC) **Ward:** Lamisula  
**Number of households:** 1700 **Number of IDP households:** 900  
**IDP Locations:** Informal site, Integrated with host community

#### SERVICES

**Services available to population:**  
Health services  
Nutrition services  
Education services  
Market  
Enough water within the neighbourhood  
Public latrines

**Services not available to population:**

#### HAZARDS

Based on events reportedly experienced within the year prior to data collection

**Natural hazards:**  
Flood

**Impact as perceived by KIs:**  
No impact

**Man-made hazards:**  
None

**Impact as perceived by KIs:**

#### ACTORS

**Actors active in the neighbourhood:**  
NGO  
Local government

No.: 119

Satellite Imagery: WorldView-2 from 18 March 2018  
Copyright: © 2019, DigitalGlobe  
Source: US Department of State, Humanitarian Information Unit, NextView Licence

Note: Data, designations and boundaries contained on this map are not warranted to be error-free and do not imply acceptance by the AGORA partners, associates, donors mentioned on this map.

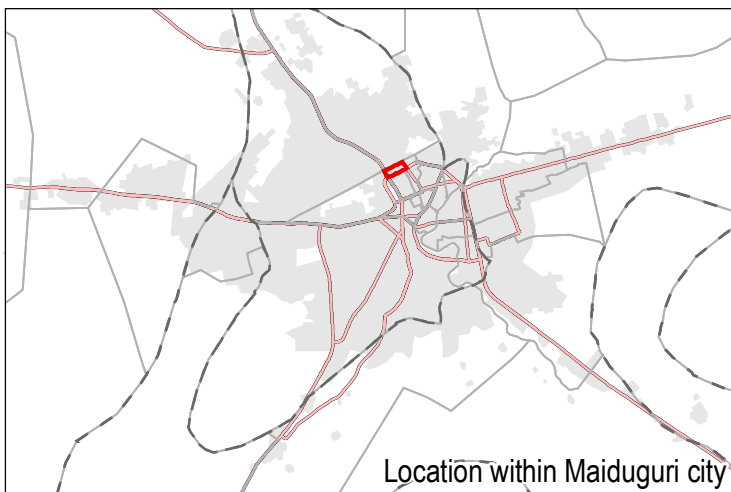
Project in collaboration with:



Funded by  
European Union  
Civil Protection and  
Humanitarian Aid



Kumshe Lamusula Ward



- Neighbourhood
- LGA boundary
- Ward boundary
- Main road
- Secondary road
- Maiduguri footprint

Data sources:  
Administrative boundaries: OCHA / HDX  
Footprint of Maiduguri: REACH  
Neighbourhood boundaries: AGORA

Coordinate system: WGS 1984

Location within Maiduguri city

### GENERAL

**LGA:** Maiduguri Metropolitan Council (MMC) **Ward:** Lamisula

**Number of households:** 600

**Number of IDP households:** 50

**IDP Locations:** Informal site, Integrated with host community

### SERVICES

**Services available to population:**

Health services

Nutrition services

Education services

Market

Enough water within the neighbourhood

**Services not available to population:**

Public latrines

### HAZARDS

Based on events reportedly experienced within the year prior to data collection

**Natural hazards:**

No natural hazards

**Impact** as perceived by KIs:

**Man-made hazards:**

None

**Impact** as perceived by KIs:

### ACTORS

**Actors active in the neighbourhood:**

NGO

No.: 120

Satellite Imagery: WorldView-2 from 18 March 2018  
Copyright: © 2019, DigitalGlobe  
Source: US Department of State, Humanitarian Information Unit, NextView Licence

Note: Data, designations and boundaries contained on this map are not warranted to be error-free and do not imply acceptance by the AGORA partners, associates, donors mentioned on this map.

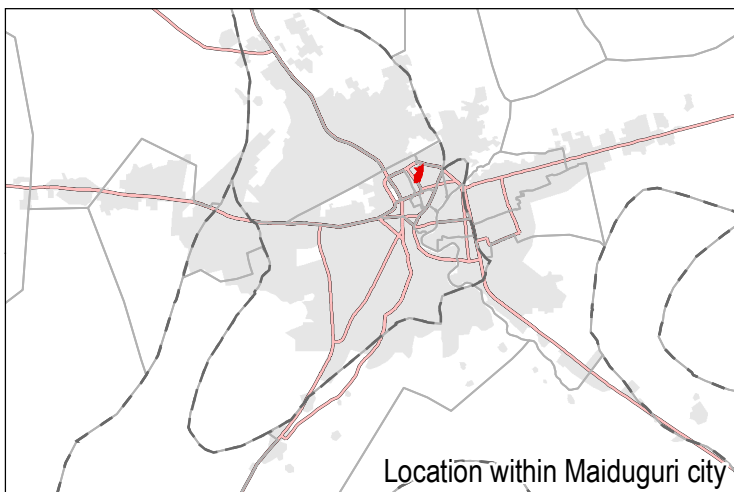
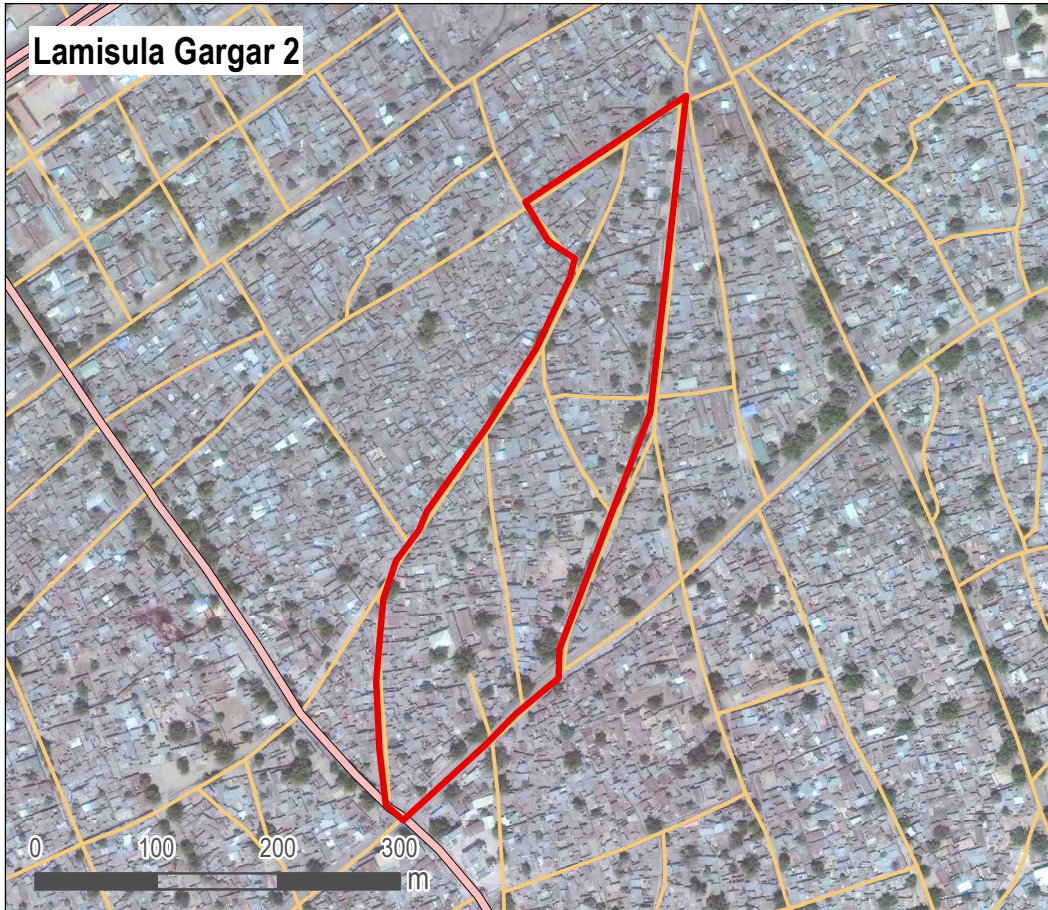
Project in collaboration with:



Funded by  
European Union  
Civil Protection and  
Humanitarian Aid



Lamisula Gargar 2



- Neighbourhood
- LGA boundary
- Ward boundary
- Main road
- Secondary road
- Maiduguri footprint

Data sources:  
Administrative boundaries: OCHA / HDX  
Footprint of Maiduguri: REACH  
Neighbourhood boundaries: AGORA

Coordinate system: WGS 1984

Location within Maiduguri city

### GENERAL

**LGA:** Maiduguri Metropolitan Council (MMC) **Ward:** Lamisula

**Number of households:** 1000

**Number of IDP households:** 150

**IDP Locations:** Integrated with host community

### SERVICES

**Services available to population:**

Health services

Nutrition services

Education services

Market

Enough water within the neighbourhood

**Services not available to population:**

Public latrines

### HAZARDS

Based on events reportedly experienced within the year prior to data collection

**Natural hazards:**

None

**Impact** as perceived by KIs:

**Man-made hazards:**

Do not know

**Impact** as perceived by KIs:

### ACTORS

**Actors active in the neighbourhood:**

None

No.: 124

Satellite Imagery: WorldView-2 from 18 March 2018  
Copyright: © 2019, DigitalGlobe  
Source: US Department of State, Humanitarian Information Unit, NextView Licence

Note: Data, designations and boundaries contained on this map are not warranted to be error-free and do not imply acceptance by the AGORA partners, associates, donors mentioned on this map.

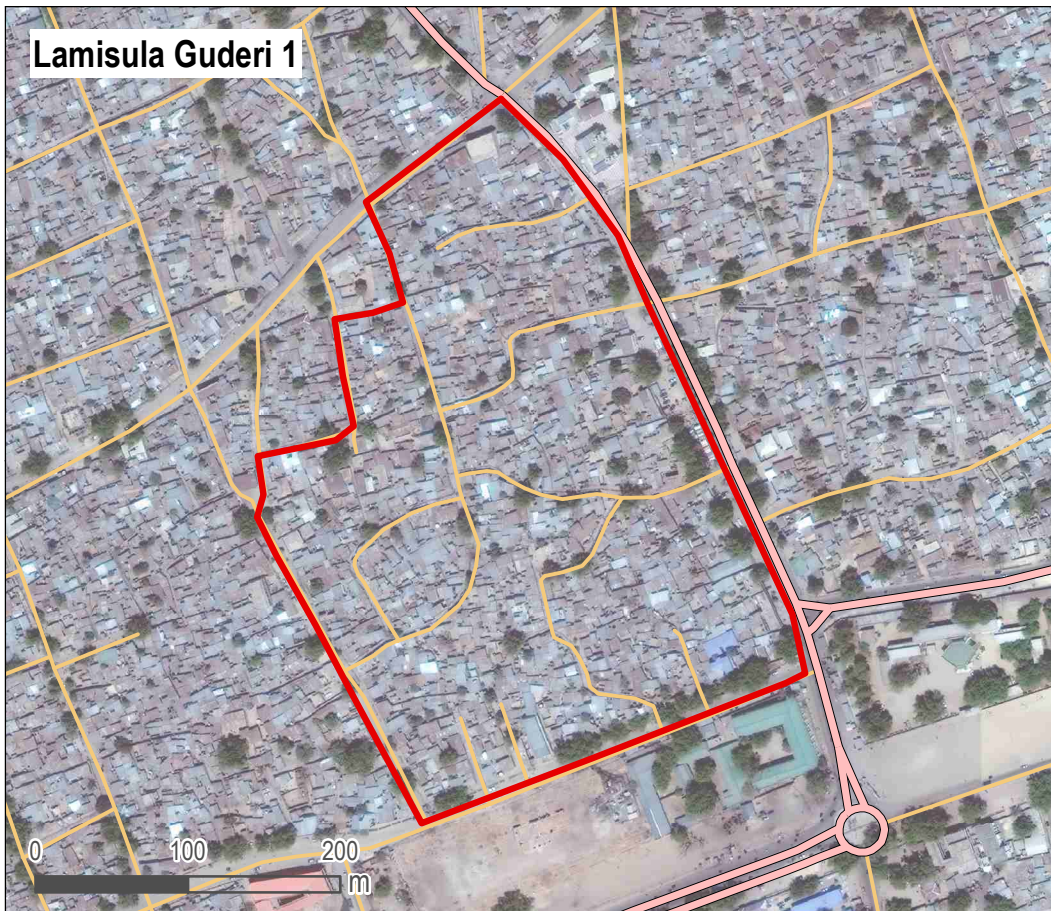
Project in collaboration with:



Funded by  
European Union  
Civil Protection and  
Humanitarian Aid



Lamisula Guder 1



- Neighbourhood
- LGA boundary
- Ward boundary
- Main road
- Secondary road
- Maiduguri footprint

Data sources:  
Administrative boundaries: OCHA / HDX  
Footprint of Maiduguri: REACH  
Neighbourhood boundaries: AGORA

Coordinate system: WGS 1984

Location within Maiduguri city

### GENERAL

**LGA:** Maiduguri Metropolitan Council (MMC) **Ward:** Lamisula

**Number of households:** 150

**Number of IDP households:** 30

**IDP Locations:** Informal site, Integrated with host community

### SERVICES

**Services available to population:**

Health services

Nutrition services

Education services

Market

Enough water within the neighbourhood

**Services not available to population:**

Public latrines

### HAZARDS

Based on events reportedly experienced within the year prior to data collection

**Natural hazards:**

None

**Impact** as perceived by KIs:

**Man-made hazards:**

None

**Impact** as perceived by KIs:

### ACTORS

**Actors active in the neighbourhood:**

NGO

State agency

No.: 125

Satellite Imagery: WorldView-2 from 18 March 2018  
Copyright: © 2019, DigitalGlobe  
Source: US Department of State, Humanitarian Information Unit, NextView Licence

Note: Data, designations and boundaries contained on this map are not warranted to be error-free and do not imply acceptance by the AGORA partners, associates, donors mentioned on this map.

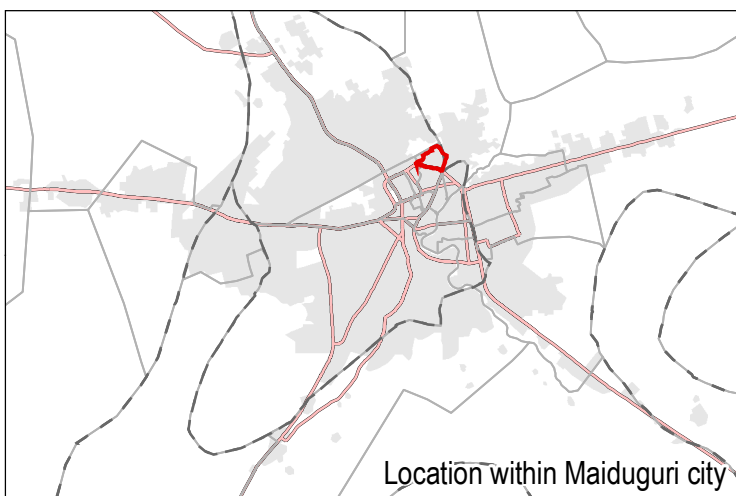
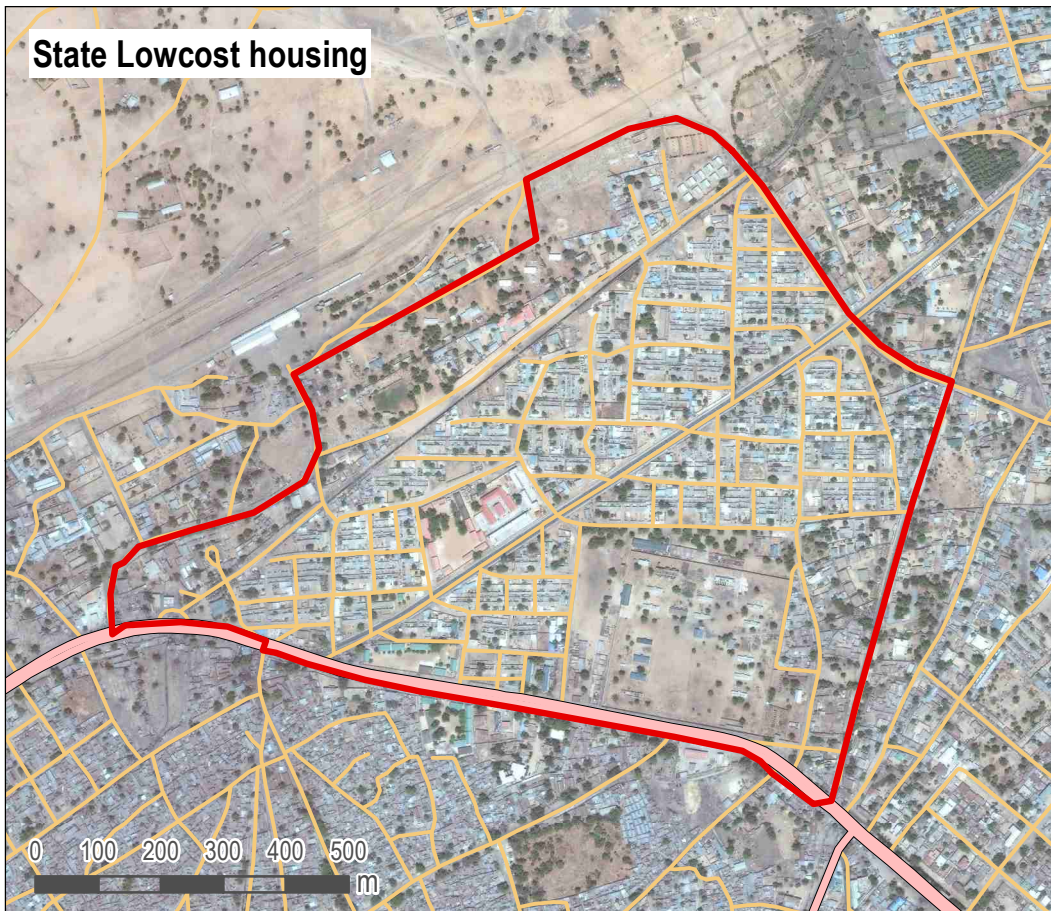
Project in collaboration with:



Funded by  
European Union  
Civil Protection and  
Humanitarian Aid



**State Lowcost housing**



- Neighbourhood
- LGA boundary
- Ward boundary
- Main road
- Secondary road
- Maiduguri footprint

Data sources:  
Administrative boundaries: OCHA / HDX  
Footprint of Maiduguri: REACH  
Neighbourhood boundaries: AGORA

Coordinate system: WGS 1984

Location within Maiduguri city

**GENERAL**

**LGA:** Maiduguri Metropolitan Council (MMC) **Ward:** Lamisula

**Number of households:** 700

**Number of IDP households:** 50

**IDP Locations:** Informal site, Integrated with host community

**SERVICES**

**Services available to population:**

Health services

Nutrition services

Education services

Market

Enough water within the neighbourhood

**Services not available to population:**

Public latrines

**HAZARDS**

Based on events reportedly experienced within the year prior to data collection

**Natural hazards:**

No natural hazards

**Impact** as perceived by KIs:

**Man-made hazards:**

None

**Impact** as perceived by KIs:

**ACTORS**

**Actors active in the neighbourhood:**

None

No.: 128

Satellite Imagery: WorldView-2 from 18 March 2018  
Copyright: © 2019, DigitalGlobe  
Source: US Department of State, Humanitarian Information Unit, NextView Licence

Note: Data, designations and boundaries contained on this map are not warranted to be error-free and do not imply acceptance by the AGORA partners, associates, donors mentioned on this map.

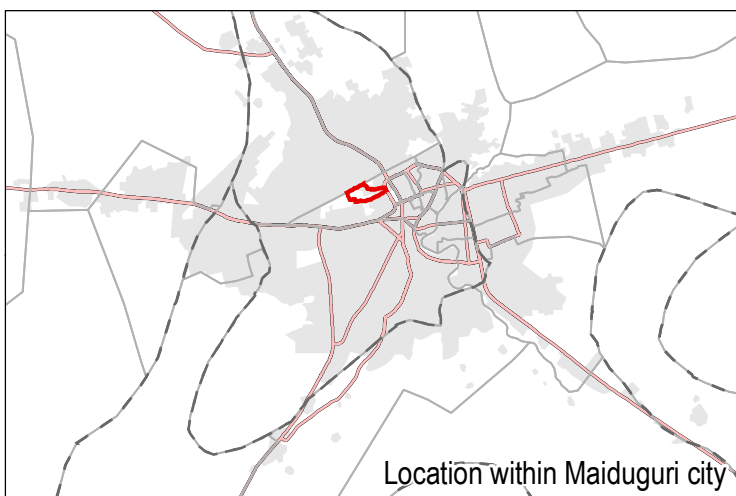
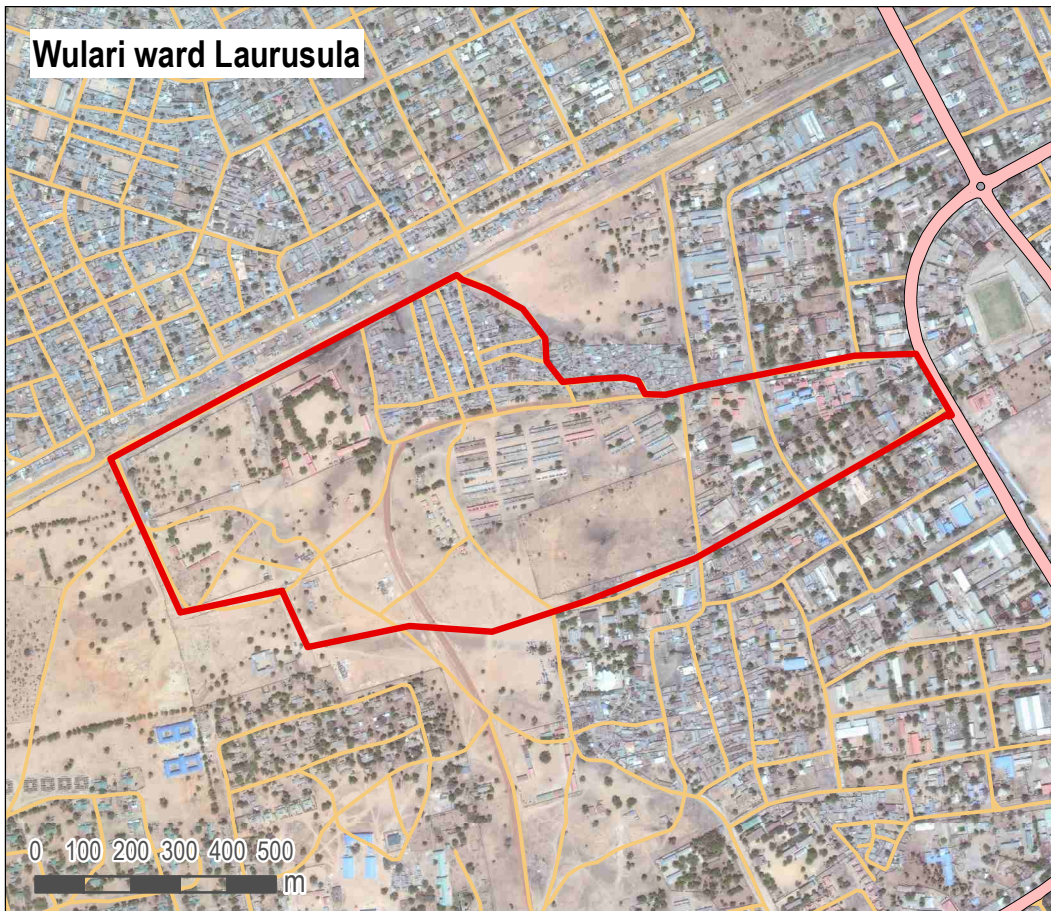
Project in collaboration with:



Funded by  
European Union  
Civil Protection and  
Humanitarian Aid



Wulari ward Laurusula



- Neighbourhood
- LGA boundary
- Ward boundary
- Main road
- Secondary road
- Maiduguri footprint

Data sources:  
Administrative boundaries: OCHA / HDX  
Footprint of Maiduguri: REACH  
Neighbourhood boundaries: AGORA

Coordinate system: WGS 1984

Location within Maiduguri city

### GENERAL

**LGA:** Maiduguri Metropolitan Council (MMC) **Ward:** Lamisula  
**Number of households:** 2000 **Number of IDP households:** 600  
**IDP Locations:** Informal site, Integrated with host community

### SERVICES

**Services available to population:**  
Health services  
Nutrition services  
Education services  
Market  
Enough water within the neighbourhood  
Public latrines

**Services not available to population:**

### HAZARDS

Based on events reportedly experienced within the year prior to data collection

**Natural hazards:**  
Flood

**Impact as perceived by KIs:**  
No impact

**Man-made hazards:**  
Fire

**Impact as perceived by KIs:**  
Low impact

### ACTORS

**Actors active in the neighbourhood:**  
None

No.: 129

Satellite Imagery: WorldView-2 from 18 March 2018  
Copyright: © 2019, DigitalGlobe  
Source: US Department of State, Humanitarian Information Unit, NextView Licence

Note: Data, designations and boundaries contained on this map are not warranted to be error-free and do not imply acceptance by the AGORA partners, associates, donors mentioned on this map.

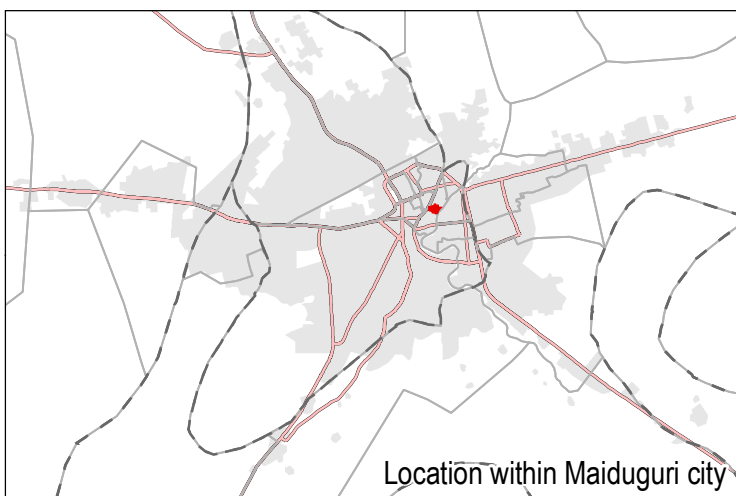
Project in collaboration with:



Funded by  
European Union  
Civil Protection and  
Humanitarian Aid



Adam Kolo



- Neighbourhood
- LGA boundary
- Ward boundary
- Main road
- Secondary road
- Maiduguri footprint

Data sources:  
Administrative boundaries: OCHA / HDX  
Footprint of Maiduguri: REACH  
Neighbourhood boundaries: AGORA

Coordinate system: WGS 1984

Location within Maiduguri city

#### GENERAL

**LGA:** Maiduguri Metropolitan Council (MMC) **Ward:** Limanti  
**Number of households:** 800 **Number of IDP households:** 120  
**IDP Locations:** Integrated with host community

#### SERVICES

<b>Services available to population:</b>	<b>Services not available to population:</b>
Health services	Education services
Nutrition services	Public latrines
Market	
Enough water within the neighbourhood	

#### HAZARDS

Based on events reportedly experienced within the year prior to data collection

<b>Natural hazards:</b>	<b>Impact</b> as perceived by KIs:
Flood	Moderate impact

<b>Man-made hazards:</b>	<b>Impact</b> as perceived by KIs:
Electricity blackout	Low impact

#### ACTORS

**Actors active in the neighbourhood:**  
None

No.: 130

Satellite Imagery: WorldView-2 from 18 March 2018  
Copyright: © 2019, DigitalGlobe  
Source: US Department of State, Humanitarian Information Unit, NextView Licence

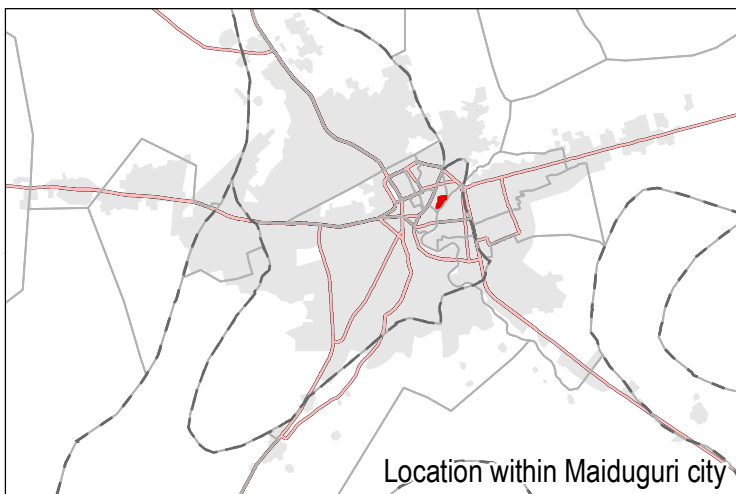
Note: Data, designations and boundaries contained on this map are not warranted to be error-free and do not imply acceptance by the AGORA partners, associates, donors mentioned on this map.

Project in collaboration with:



Funded by  
European Union  
Civil Protection and  
Humanitarian Aid





- Neighbourhood
- LGA boundary
- Ward boundary
- Main road
- Secondary road
- Maiduguri footprint

Data sources:  
Administrative boundaries: OCHA / HDX  
Footprint of Maiduguri: REACH  
Neighbourhood boundaries: AGORA

Coordinate system: WGS 1984

Location within Maiduguri city

### GENERAL

**LGA:** Maiduguri Metropolitan Council (MMC) **Ward:** Limanti  
**Number of households:** 800 **Number of IDP households:** 150  
**IDP Locations:** Integrated with host community

### SERVICES

<b>Services available to population:</b>	<b>Services not available to population:</b>
Nutrition services	Health services
Education services	Public latrines
Market	
Enough water within the neighbourhood	

### HAZARDS

Based on events reportedly experienced within the year prior to data collection

<b>Natural hazards:</b>	<b>Impact as perceived by KIs:</b>
Flood	Moderate impact
Disease outbreaks	Moderate impact

<b>Man-made hazards:</b>	<b>Impact as perceived by KIs:</b>
Electricity blackout	Moderate impact
Civil unrest	Low impact

### ACTORS

**Actors active in the neighbourhood:**  
None

No.: 132

Satellite Imagery: WorldView-2 from 18 March 2018  
Copyright: © 2019, DigitalGlobe  
Source: US Department of State, Humanitarian Information Unit, NextView Licence

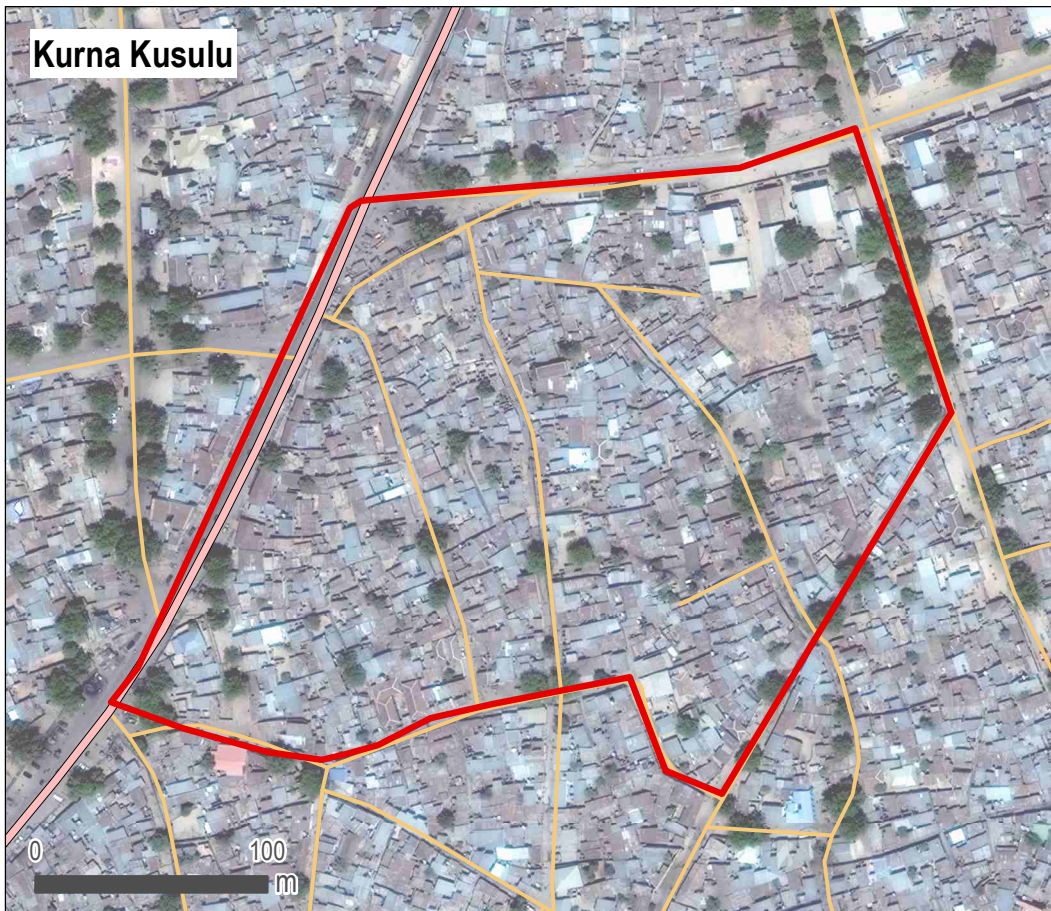
Note: Data, designations and boundaries contained on this map are not warranted to be error-free and do not imply acceptance by the AGORA partners, associates, donors mentioned on this map.

Project in collaboration with:



Funded by  
European Union  
Civil Protection and  
Humanitarian Aid





- Neighbourhood
- LGA boundary
- Ward boundary
- Main road
- Secondary road
- Maiduguri footprint

Data sources:  
Administrative boundaries: OCHA / HDX  
Footprint of Maiduguri: REACH  
Neighbourhood boundaries: AGORA

Coordinate system: WGS 1984

Location within Maiduguri city

### GENERAL

**LGA:** Maiduguri Metropolitan Council (MMC) **Ward:** Limanti  
**Number of households:** 800 **Number of IDP households:** 100  
**IDP Locations:** Informal site, Integrated with host community

### SERVICES

<b>Services available to population:</b> Health services Nutrition services Education services Market	<b>Services not available to population:</b> Enough water within the neighbourhood Public latrines
---	--

### HAZARDS

**Based on events reportedly experienced within the year prior to data collection**  
**Natural hazards:** Impact as perceived by KIs:  
 No natural hazards

**Man-made hazards:** Impact as perceived by KIs:  
 None

### ACTORS

**Actors active in the neighbourhood:**  
 NGO

No.: 133

Satellite Imagery: WorldView-2 from 18 March 2018  
 Copyright: © 2019, DigitalGlobe  
 Source: US Department of State, Humanitarian Information Unit, NextView Licence

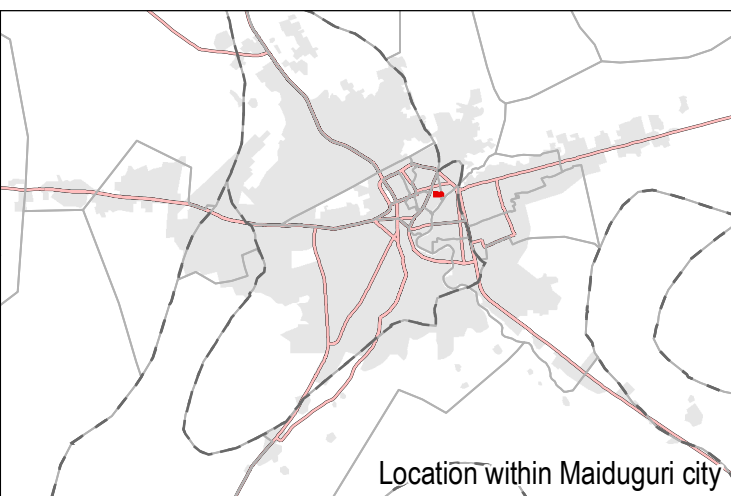
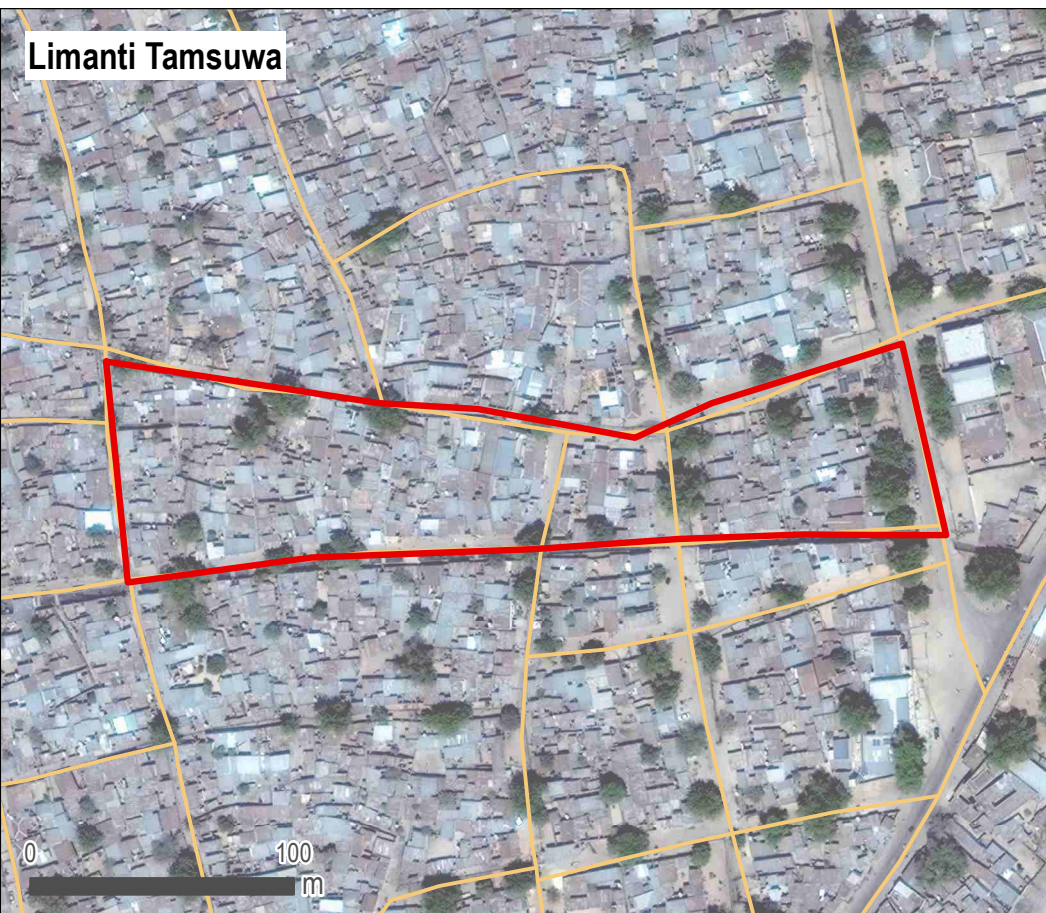
*Note: Data, designations and boundaries contained on this map are not warranted to be error-free and do not imply acceptance by the AGORA partners, associates, donors mentioned on this map.*

Project in collaboration with:



Funded by  
European Union  
Civil Protection and  
Humanitarian Aid





- Neighbourhood
- LGA boundary
- Ward boundary
- Main road
- Secondary road
- Maiduguri footprint

Data sources:  
Administrative boundaries: OCHA / HDX  
Footprint of Maiduguri: REACH  
Neighbourhood boundaries: AGORA

Coordinate system: WGS 1984

### GENERAL

**LGA:** Maiduguri Metropolitan Council (MMC) **Ward:** Limanti  
**Number of households:** 350 **Number of IDP households:** 0  
**IDP Locations:** No IDPs within neighborhood

### SERVICES

<b>Services available to population:</b> Education services	<b>Services not available to population:</b> Health services Nutrition services Market Enough water within the neighbourhood Public latrines
--	---

### HAZARDS

**Based on events reportedly experienced within the year prior to data collection**  
**Natural hazards:** No natural hazards  
**Impact as perceived by KIs:**

**Man-made hazards:** None  
**Impact as perceived by KIs:**

### ACTORS

**Actors active in the neighbourhood:**  
NGO

No.: 134

Satellite Imagery: WorldView-2 from 18 March 2018  
Copyright: © 2019, DigitalGlobe  
Source: US Department of State, Humanitarian Information Unit, NextView Licence

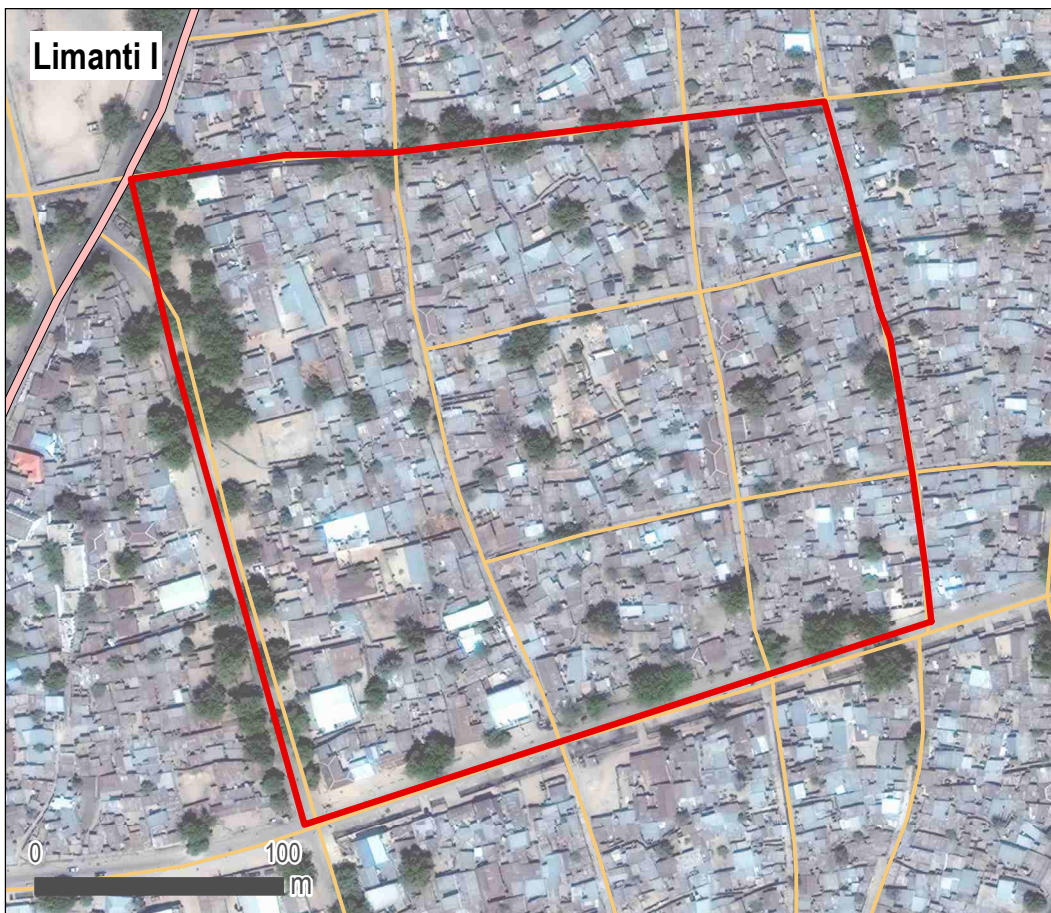
*Note: Data, designations and boundaries contained on this map are not warranted to be error-free and do not imply acceptance by the AGORA partners, associates, donors mentioned on this map.*

Project in collaboration with:



Funded by  
European Union  
Civil Protection and  
Humanitarian Aid





- Neighbourhood
- LGA boundary
- Ward boundary
- Main road
- Secondary road
- Maiduguri footprint

Data sources:  
Administrative boundaries: OCHA / HDX  
Footprint of Maiduguri: REACH  
Neighbourhood boundaries: AGORA

Coordinate system: WGS 1984

### GENERAL

**LGA:** Maiduguri Metropolitan Council (MMC) **Ward:** Limanti  
**Number of households:** 200 **Number of IDP households:** 100  
**IDP Locations:** Integrated with host community

### SERVICES

<b>Services available to population:</b>	<b>Services not available to population:</b>
Health services	Public latrines
Nutrition services	
Education services	
Market	
Enough water within the neighbourhood	

### HAZARDS

Based on events reportedly experienced within the year prior to data collection

<b>Natural hazards:</b>	<b>Impact</b> as perceived by KIs:
Flood	Low impact

<b>Man-made hazards:</b>	<b>Impact</b> as perceived by KIs:
Civil unrest	Low impact

### ACTORS

**Actors active in the neighbourhood:**  
None

No.: 135

Satellite Imagery: WorldView-2 from 18 March 2018  
Copyright: © 2019, DigitalGlobe  
Source: US Department of State, Humanitarian Information Unit, NextView Licence

Note: Data, designations and boundaries contained on this map are not warranted to be error-free and do not imply acceptance by the AGORA partners, associates, donors mentioned on this map.

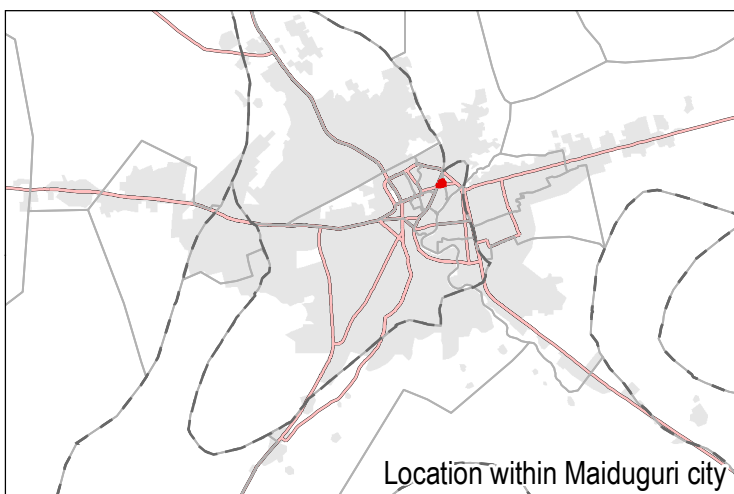
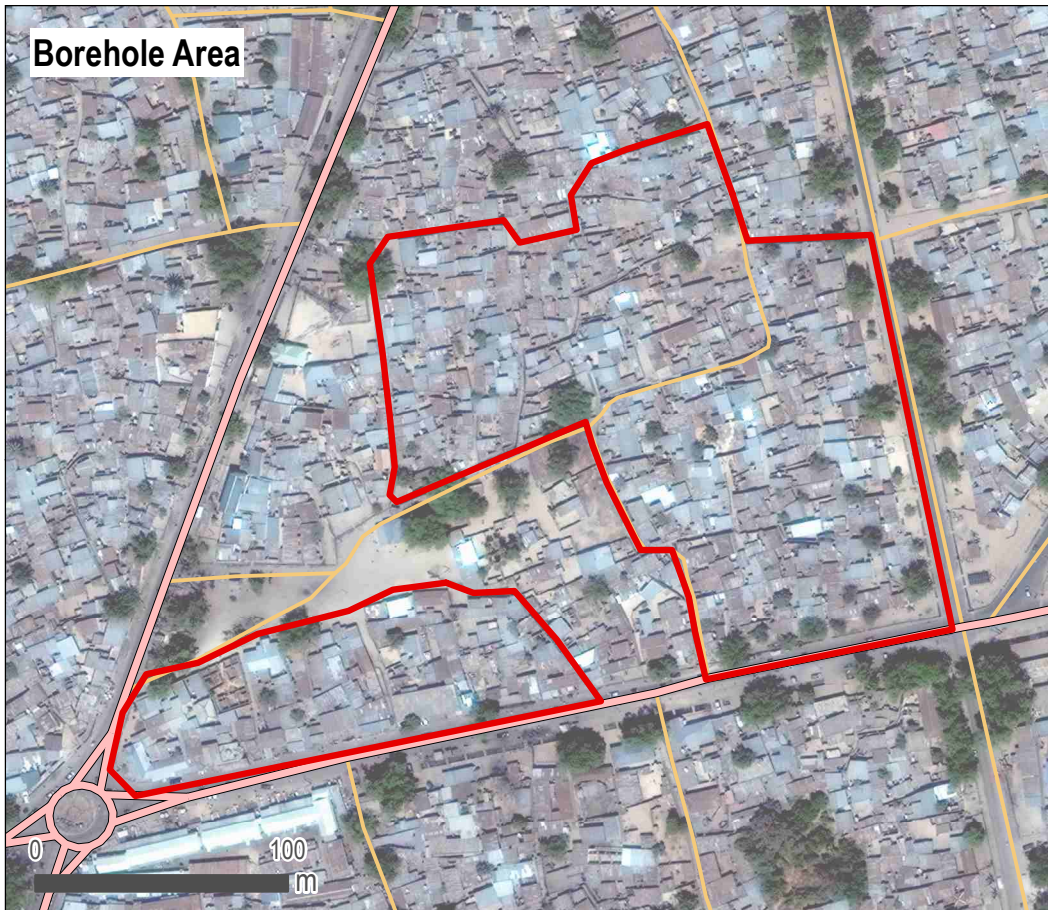
Project in collaboration with:



Funded by  
European Union  
Civil Protection and  
Humanitarian Aid



Borehole Area



- Neighbourhood
- LGA boundary
- Ward boundary
- Main road
- Secondary road
- Maiduguri footprint

Data sources:  
Administrative boundaries: OCHA / HDX  
Footprint of Maiduguri: REACH  
Neighbourhood boundaries: AGORA

Coordinate system: WGS 1984

Location within Maiduguri city

### GENERAL

**LGA:** Maiduguri Metropolitan Council (MMC)

**Ward:** Limanti

**Number of households:** 450

**Number of IDP households:** 10

**IDP Locations:** Informal site

### SERVICES

**Services available to population:**

Health services

Nutrition services

Education services

Market

Enough water within the neighbourhood

**Services not available to population:**

Public latrines

### HAZARDS

Based on events reportedly experienced within the year prior to data collection

**Natural hazards:**

No natural hazards

**Impact** as perceived by KIs:

**Man-made hazards:**

None

**Impact** as perceived by KIs:

### ACTORS

**Actors active in the neighbourhood:**

None

No.: 137

Satellite Imagery: WorldView-2 from 18 March 2018  
Copyright: © 2019, DigitalGlobe  
Source: US Department of State, Humanitarian Information Unit, NextView Licence

Note: Data, designations and boundaries contained on this map are not warranted to be error-free and do not imply acceptance by the AGORA partners, associates, donors mentioned on this map.

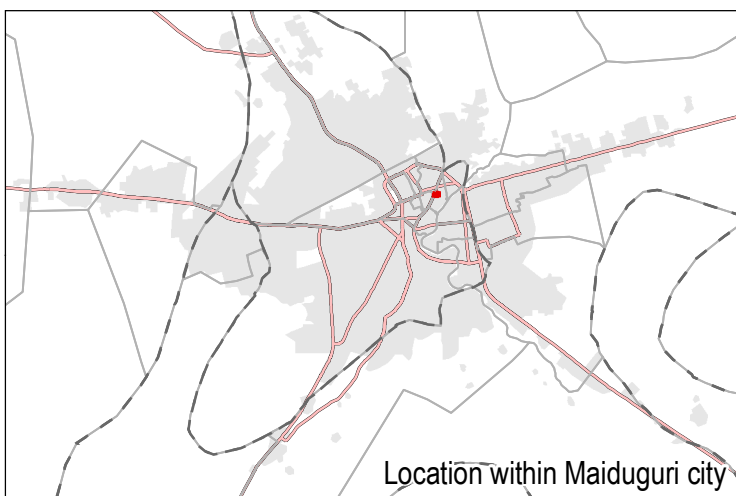
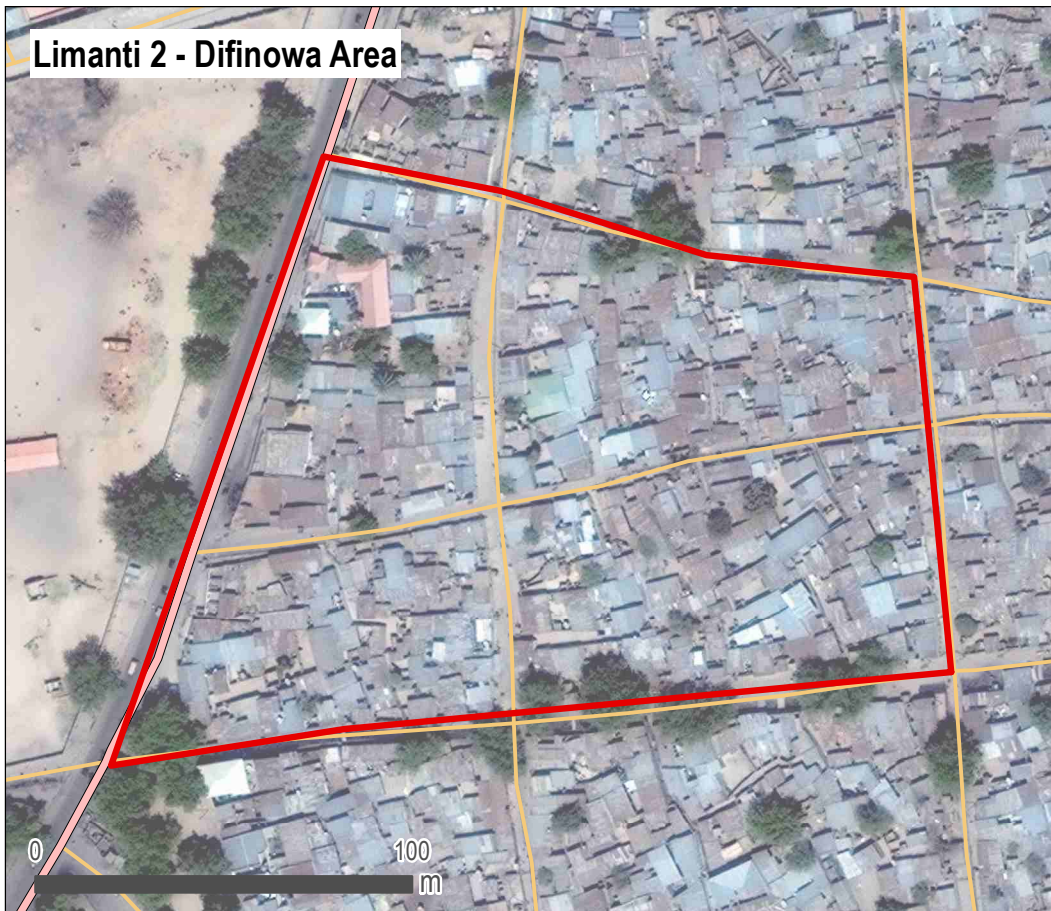
Project in collaboration with:



Funded by  
European Union  
Civil Protection and  
Humanitarian Aid



Limanti 2 - Difinowa Area



- Neighbourhood
- LGA boundary
- Ward boundary
- Main road
- Secondary road
- Maiduguri footprint

Data sources:  
Administrative boundaries: OCHA / HDX  
Footprint of Maiduguri: REACH  
Neighbourhood boundaries: AGORA

Coordinate system: WGS 1984

Location within Maiduguri city

### GENERAL

**LGA:** Maiduguri Metropolitan Council (MMC) **Ward:** Limanti  
**Number of households:** 400 **Number of IDP households:** 20  
**IDP Locations:** Informal site, Integrated with host community

### SERVICES

<b>Services available to population:</b>	<b>Services not available to population:</b>
Health services	Public latrines
Nutrition services	
Education services	
Market	
Enough water within the neighbourhood	

### HAZARDS

Based on events reportedly experienced within the year prior to data collection

**Natural hazards:** Impact as perceived by KIs:  
No natural hazards

**Man-made hazards:** Impact as perceived by KIs:  
None

### ACTORS

**Actors active in the neighbourhood:**  
NGO

No.: 138

Satellite Imagery: WorldView-2 from 18 March 2018  
Copyright: © 2019, DigitalGlobe  
Source: US Department of State, Humanitarian Information Unit, NextView Licence

Note: Data, designations and boundaries contained on this map are not warranted to be error-free and do not imply acceptance by the AGORA partners, associates, donors mentioned on this map.

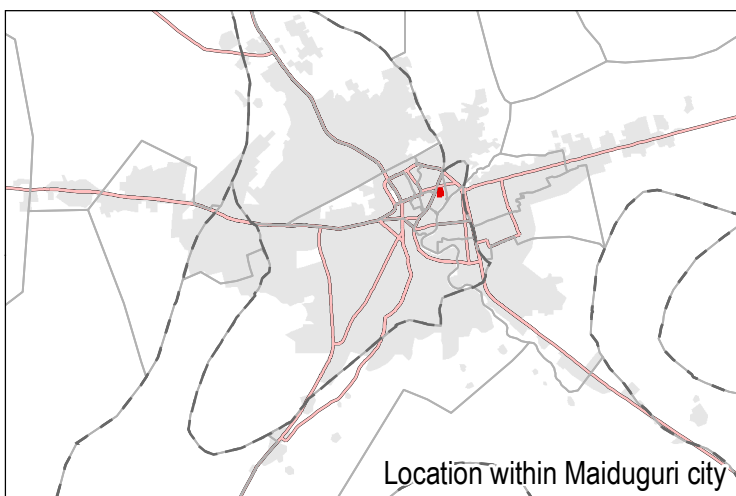
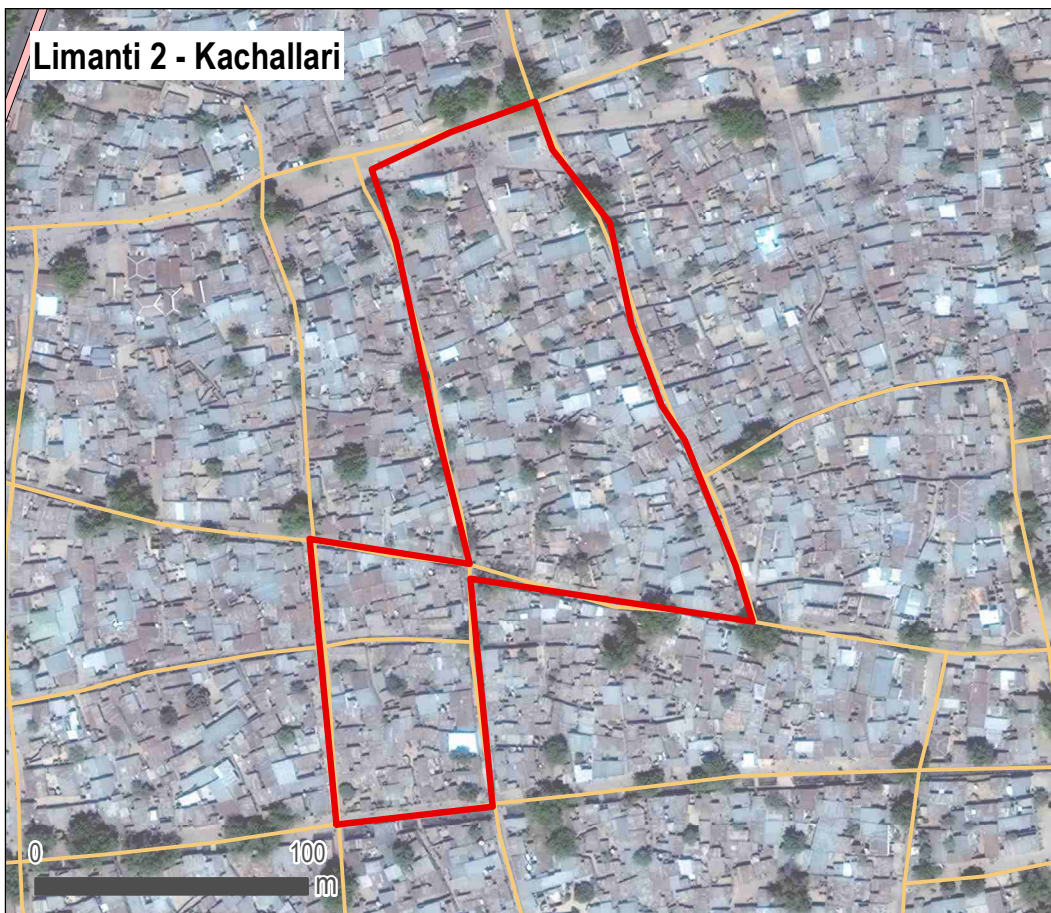
Project in collaboration with:



Funded by  
European Union  
Civil Protection and  
Humanitarian Aid



Limanti 2 - Kachallari



- Neighbourhood
- LGA boundary
- Ward boundary
- Main road
- Secondary road
- Maiduguri footprint

Data sources:  
Administrative boundaries: OCHA / HDX  
Footprint of Maiduguri: REACH  
Neighbourhood boundaries: AGORA

Coordinate system: WGS 1984

Location within Maiduguri city

### GENERAL

**LGA:** Maiduguri Metropolitan Council (MMC) **Ward:** Limanti  
**Number of households:** 500 **Number of IDP households:** 300  
**IDP Locations:** Informal site, Integrated with host community

### SERVICES

**Services available to population:**  
Health services  
Nutrition services  
Education services  
Market  
Enough water within the neighbourhood

**Services not available to population:**  
Public latrines

### HAZARDS

**Based on events reportedly experienced within the year prior to data collection**

**Natural hazards:**  
No natural hazards

**Impact as perceived by KIs:**

**Man-made hazards:**  
None

**Impact as perceived by KIs:**

### ACTORS

**Actors active in the neighbourhood:**  
NGO

No.: 139

Satellite Imagery: WorldView-2 from 18 March 2018  
Copyright: © 2019, DigitalGlobe  
Source: US Department of State, Humanitarian Information Unit, NextView Licence

Note: Data, designations and boundaries contained on this map are not warranted to be error-free and do not imply acceptance by the AGORA partners, associates, donors mentioned on this map.

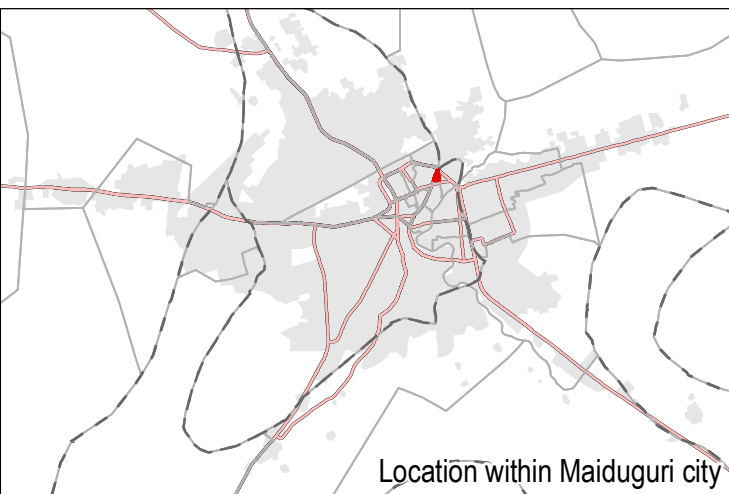
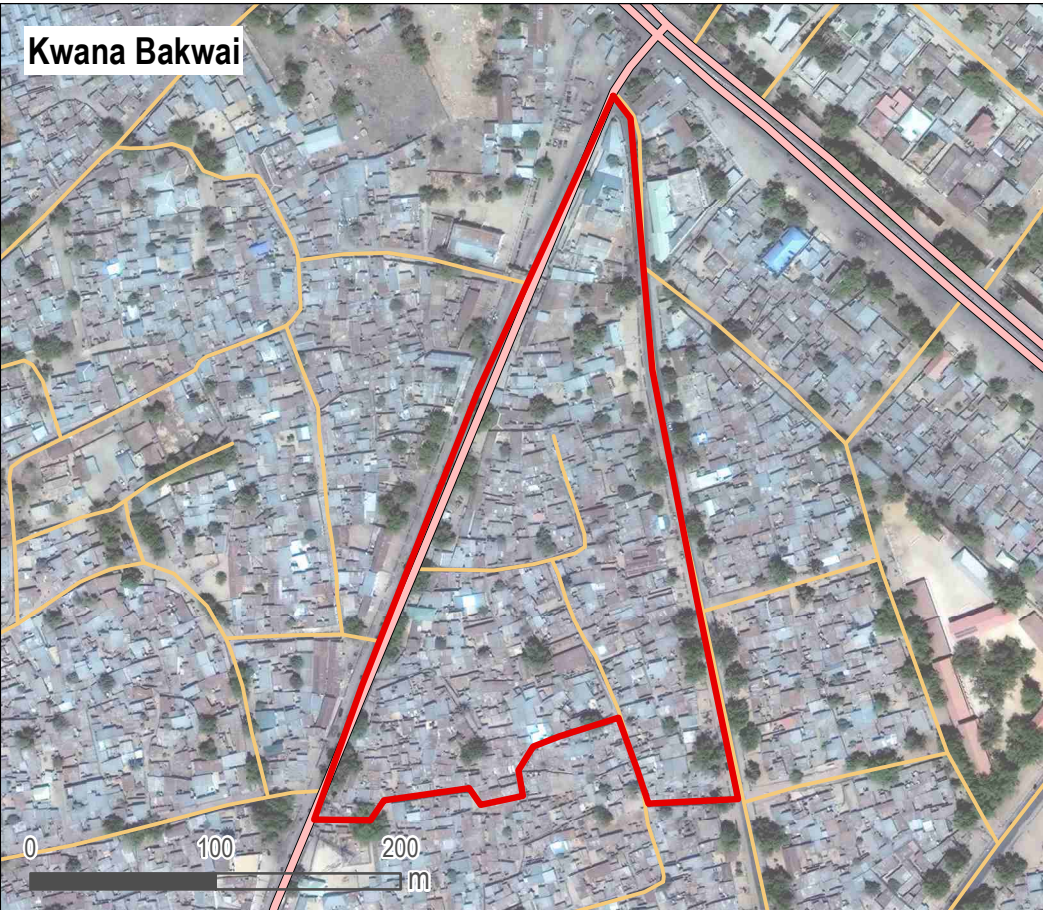
Project in collaboration with:



Funded by  
European Union  
Civil Protection and  
Humanitarian Aid



#### Kwana Bakwai



- Neighbourhood
- LGA boundary
- Ward boundary
- Main road
- Secondary road
- Maiduguri footprint

Data sources:  
Administrative boundaries: OCHA / HDX  
Footprint of Maiduguri: REACH  
Neighbourhood boundaries: AGORA

Coordinate system: WGS 1984

Location within Maiduguri city

#### GENERAL

**LGA:** Maiduguri Metropolitan Council (MMC) **Ward:** Limanti  
**Number of households:** 800 **Number of IDP households:** 300  
**IDP Locations:** Informal site, Integrated with host community

#### SERVICES

**Services available to population:**  
Health services  
Nutrition services  
Education services  
Market

**Services not available to population:**  
Enough water within the neighbourhood  
Public latrines

#### HAZARDS

**Based on events reportedly experienced within the year prior to data collection**

**Natural hazards:** Impact as perceived by KIs:  
No natural hazards

**Man-made hazards:** Impact as perceived by KIs:  
None

#### ACTORS

**Actors active in the neighbourhood:**  
NGO

No.: 140

Satellite Imagery: WorldView-2 from 18 March 2018  
Copyright: © 2019, DigitalGlobe  
Source: US Department of State, Humanitarian Information Unit, NextView Licence

Note: Data, designations and boundaries contained on this map are not warranted to be error-free and do not imply acceptance by the AGORA partners, associates, donors mentioned on this map.

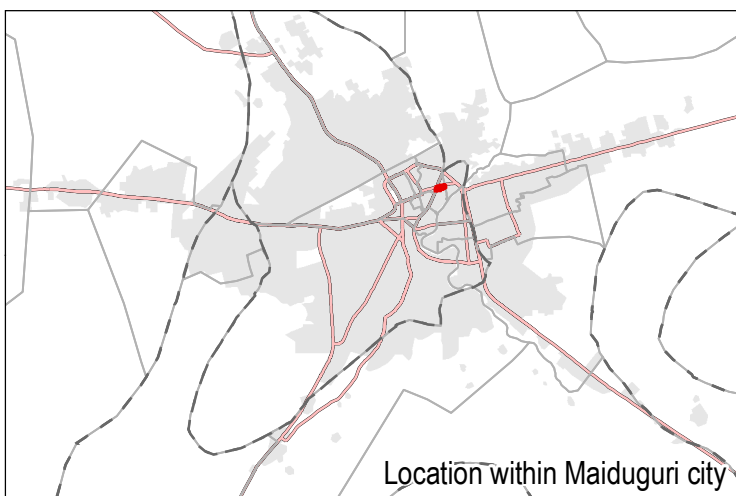
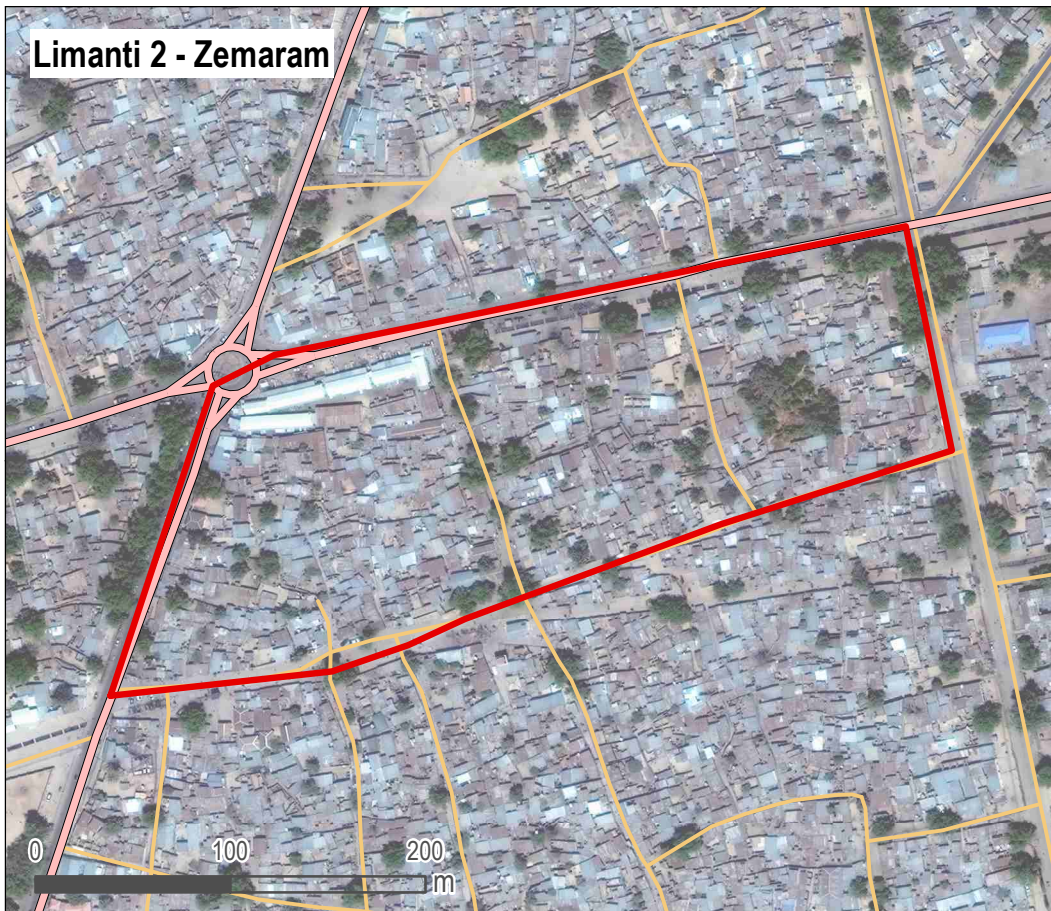
Project in collaboration with:



Funded by  
European Union  
Civil Protection and  
Humanitarian Aid



Limanti 2 - Zemaram



- Neighbourhood
- LGA boundary
- Ward boundary
- Main road
- Secondary road
- Maiduguri footprint

Data sources:  
Administrative boundaries: OCHA / HDX  
Footprint of Maiduguri: REACH  
Neighbourhood boundaries: AGORA

Coordinate system: WGS 1984

Location within Maiduguri city

### GENERAL

**LGA:** Maiduguri Metropolitan Council (MMC) **Ward:** Limanti  
**Number of households:** 450 **Number of IDP households:** 20  
**IDP Locations:** Informal site, Integrated with host community

### SERVICES

<b>Services available to population:</b> Health services Nutrition services Education services Market	<b>Services not available to population:</b> Enough water within the neighbourhood Public latrines
---	--

### HAZARDS

Based on events reportedly experienced within the year prior to data collection

<b>Natural hazards:</b> No natural hazards	<b>Impact as perceived by KIs:</b>
---	------------------------------------

<b>Man-made hazards:</b> Fire	<b>Impact as perceived by KIs:</b> No impact
----------------------------------	---

### ACTORS

**Actors active in the neighbourhood:**  
NGO

No.: 141

Satellite Imagery: WorldView-2 from 18 March 2018  
Copyright: © 2019, DigitalGlobe  
Source: US Department of State, Humanitarian Information Unit, NextView Licence

Note: Data, designations and boundaries contained on this map are not warranted to be error-free and do not imply acceptance by the AGORA partners, associates, donors mentioned on this map.

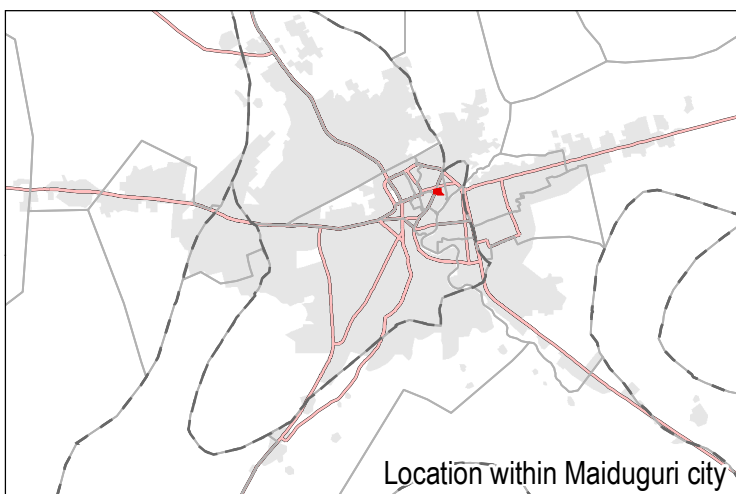
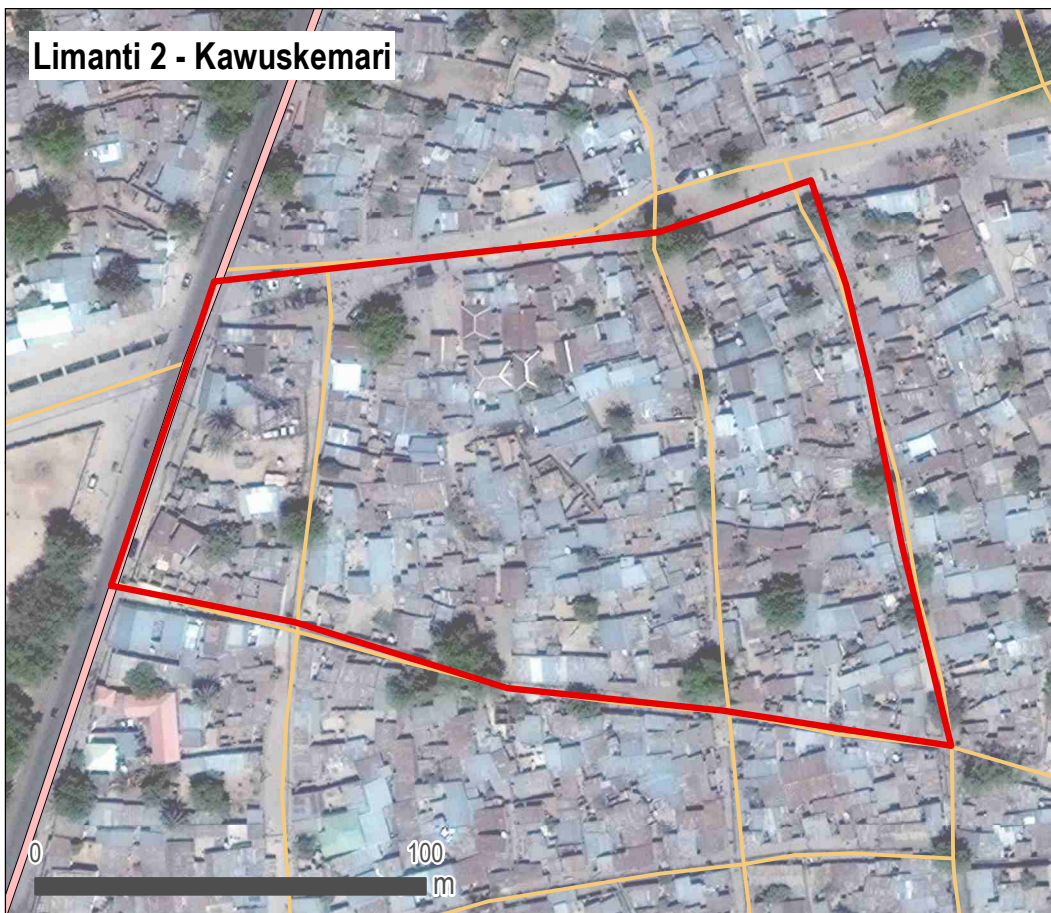
Project in collaboration with:



Funded by  
European Union  
Civil Protection and  
Humanitarian Aid



### Limanti 2 - Kawuskemari



- Neighbourhood
- LGA boundary
- Ward boundary
- Main road
- Secondary road
- Maiduguri footprint

Data sources:  
Administrative boundaries: OCHA / HDX  
Footprint of Maiduguri: REACH  
Neighbourhood boundaries: AGORA

Coordinate system: WGS 1984

Location within Maiduguri city

### GENERAL

**LGA:** Maiduguri Metropolitan Council (MMC) **Ward:** Limanti  
**Number of households:** 650 **Number of IDP households:** 30  
**IDP Locations:** Informal site, Integrated with host community

### SERVICES

<b>Services available to population:</b>	<b>Services not available to population:</b>
Health services	Public latrines
Nutrition services	
Education services	
Market	
Enough water within the neighbourhood	

### HAZARDS

**Based on events reportedly experienced within the year prior to data collection**

<b>Natural hazards:</b>	<b>Impact as perceived by KIs:</b>
None	

<b>Man-made hazards:</b>	<b>Impact as perceived by KIs:</b>
None	

### ACTORS

**Actors active in the neighbourhood:**  
None

No.: 142

Satellite Imagery: WorldView-2 from 18 March 2018  
Copyright: © 2019, DigitalGlobe  
Source: US Department of State, Humanitarian Information Unit, NextView Licence

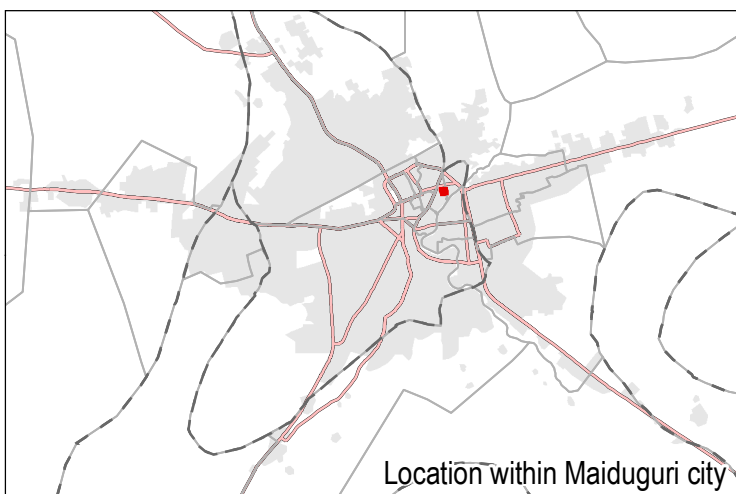
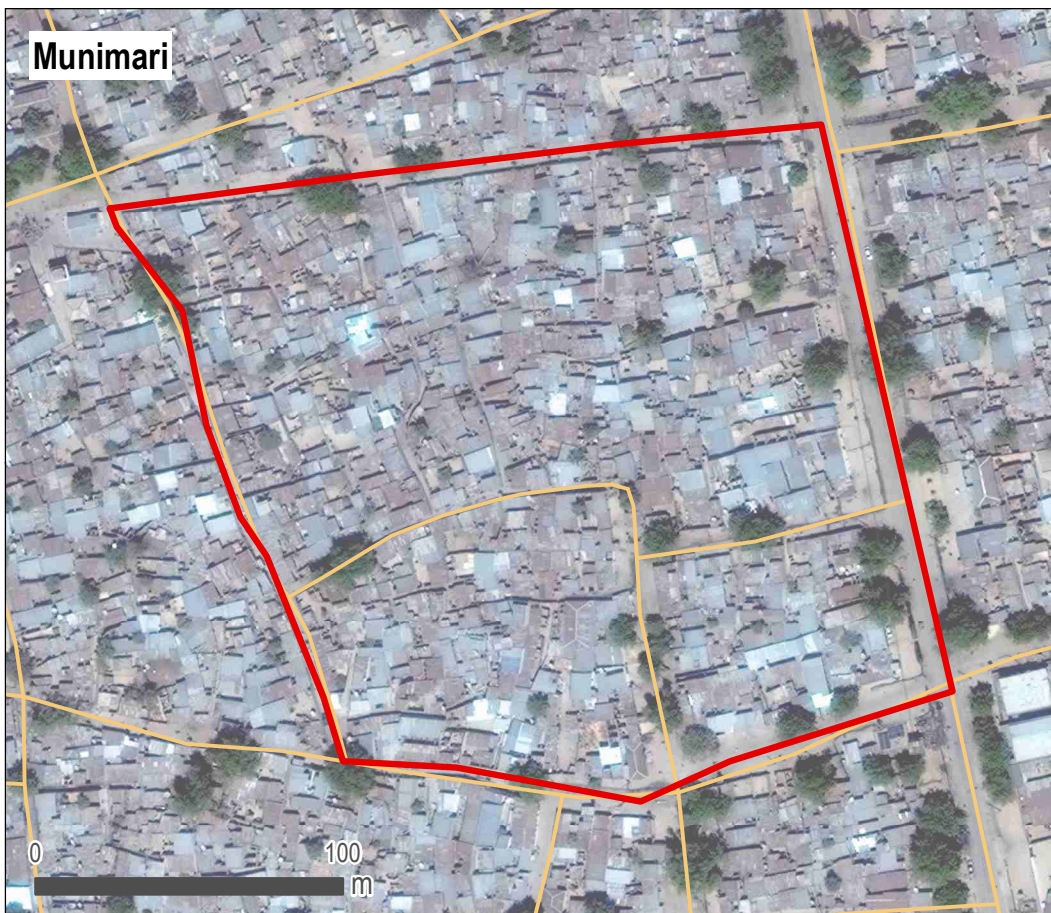
*Note: Data, designations and boundaries contained on this map are not warranted to be error-free and do not imply acceptance by the AGORA partners, associates, donors mentioned on this map.*

Project in collaboration with:



Funded by  
European Union  
Civil Protection and  
Humanitarian Aid





- Neighbourhood
- LGA boundary
- Ward boundary
- Main road
- Secondary road
- Maiduguri footprint

Data sources:  
Administrative boundaries: OCHA / HDX  
Footprint of Maiduguri: REACH  
Neighbourhood boundaries: AGORA

Coordinate system: WGS 1984

### GENERAL

**LGA:** Maiduguri Metropolitan Council (MMC) **Ward:** Limanti  
**Number of households:** 350 **Number of IDP households:** 150  
**IDP Locations:** Informal site, Integrated with host community

### SERVICES

**Services available to population:**  
Health services  
Nutrition services  
Education services  
Market  
Enough water within the neighbourhood

**Services not available to population:**  
Public latrines

### HAZARDS

**Based on events reportedly experienced within the year prior to data collection**

**Natural hazards:** Impact as perceived by KIs:  
No natural hazards

**Man-made hazards:** Impact as perceived by KIs:  
None

### ACTORS

**Actors active in the neighbourhood:**  
None

No.: 143

Satellite Imagery: WorldView-2 from 18 March 2018  
Copyright: © 2019, DigitalGlobe  
Source: US Department of State, Humanitarian Information Unit, NextView Licence

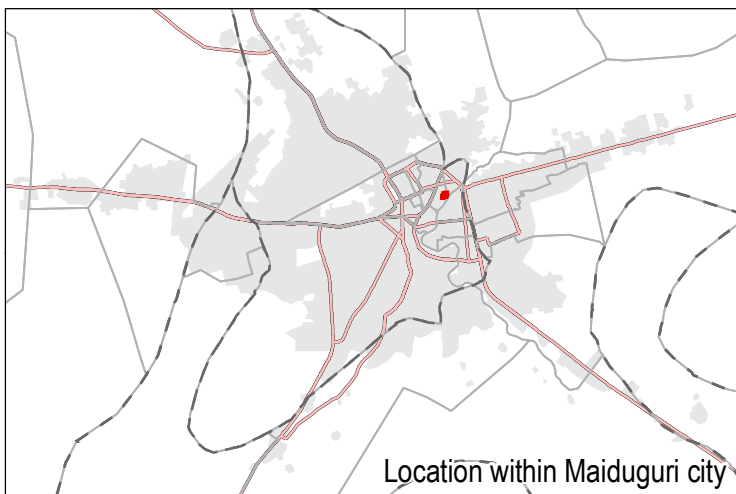
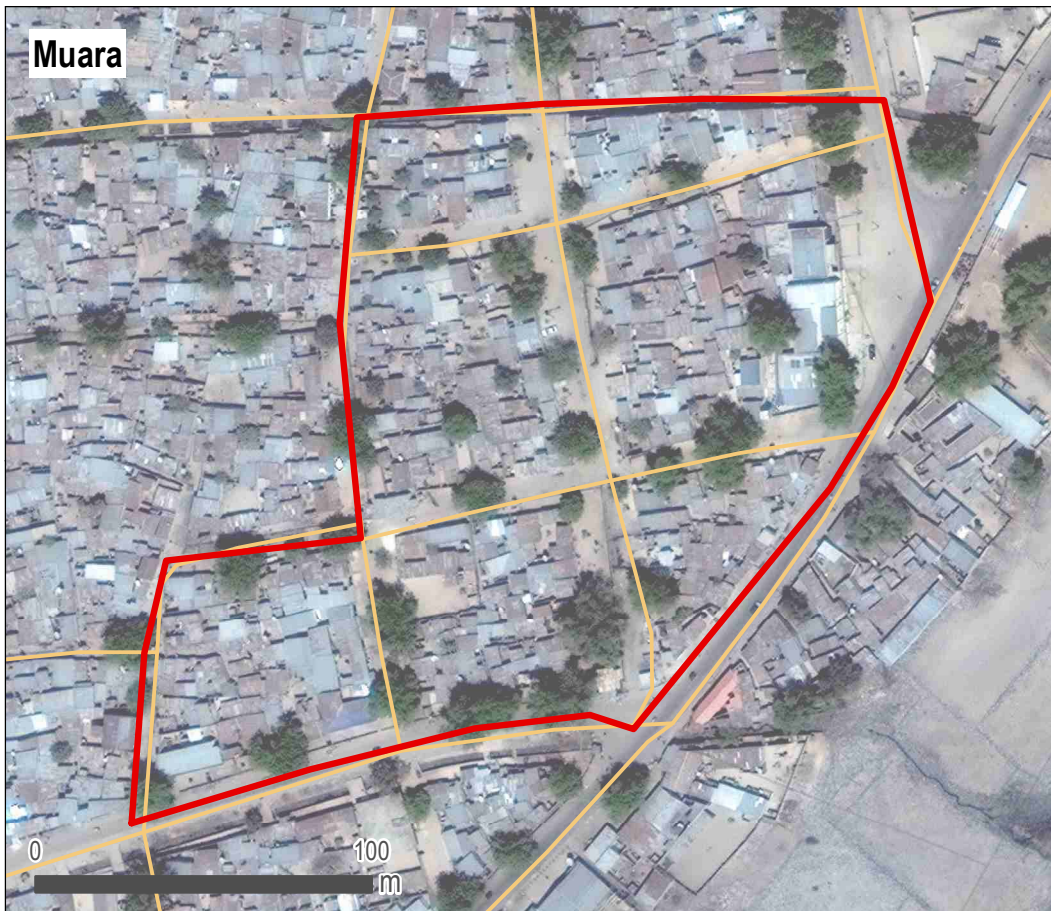
Note: Data, designations and boundaries contained on this map are not warranted to be error-free and do not imply acceptance by the AGORA partners, associates, donors mentioned on this map.

Project in collaboration with:



Funded by  
European Union  
Civil Protection and  
Humanitarian Aid





- Neighbourhood
- LGA boundary
- Ward boundary
- Main road
- Secondary road
- Maiduguri footprint

Data sources:  
Administrative boundaries: OCHA / HDX  
Footprint of Maiduguri: REACH  
Neighbourhood boundaries: AGORA

Coordinate system: WGS 1984

### GENERAL

**LGA:** Maiduguri Metropolitan Council (MMC) **Ward:** Limanti  
**Number of households:** 220 **Number of IDP households:** 40  
**IDP Locations:** Integrated with host community

### SERVICES

<b>Services available to population:</b>	<b>Services not available to population:</b>
Health services	Education services
Nutrition services	Public latrines
Market	
Enough water within the neighbourhood	

### HAZARDS

Based on events reportedly experienced within the year prior to data collection

<b>Natural hazards:</b>	<b>Impact as perceived by KIs:</b>
Flood	Low impact
Disease outbreaks	Low impact

<b>Man-made hazards:</b>	<b>Impact as perceived by KIs:</b>
Electricity blackout	Low impact
Civil unrest	Low impact

### ACTORS

**Actors active in the neighbourhood:**  
None

No.: 144

Satellite Imagery: WorldView-2 from 18 March 2018  
Copyright: © 2019, DigitalGlobe  
Source: US Department of State, Humanitarian Information Unit, NextView Licence

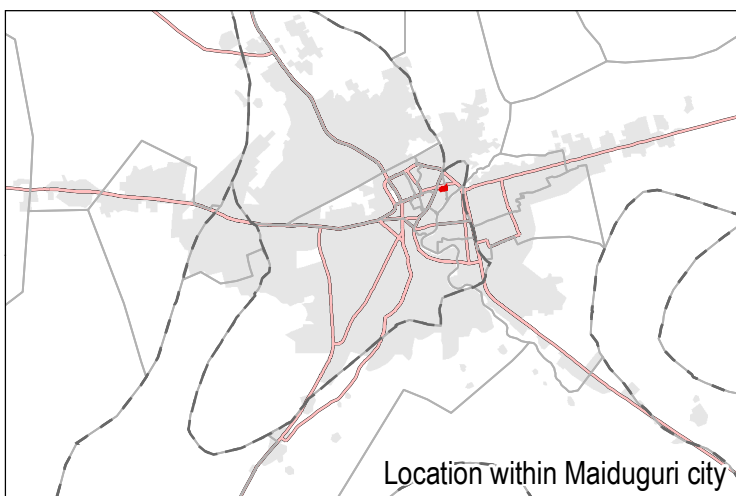
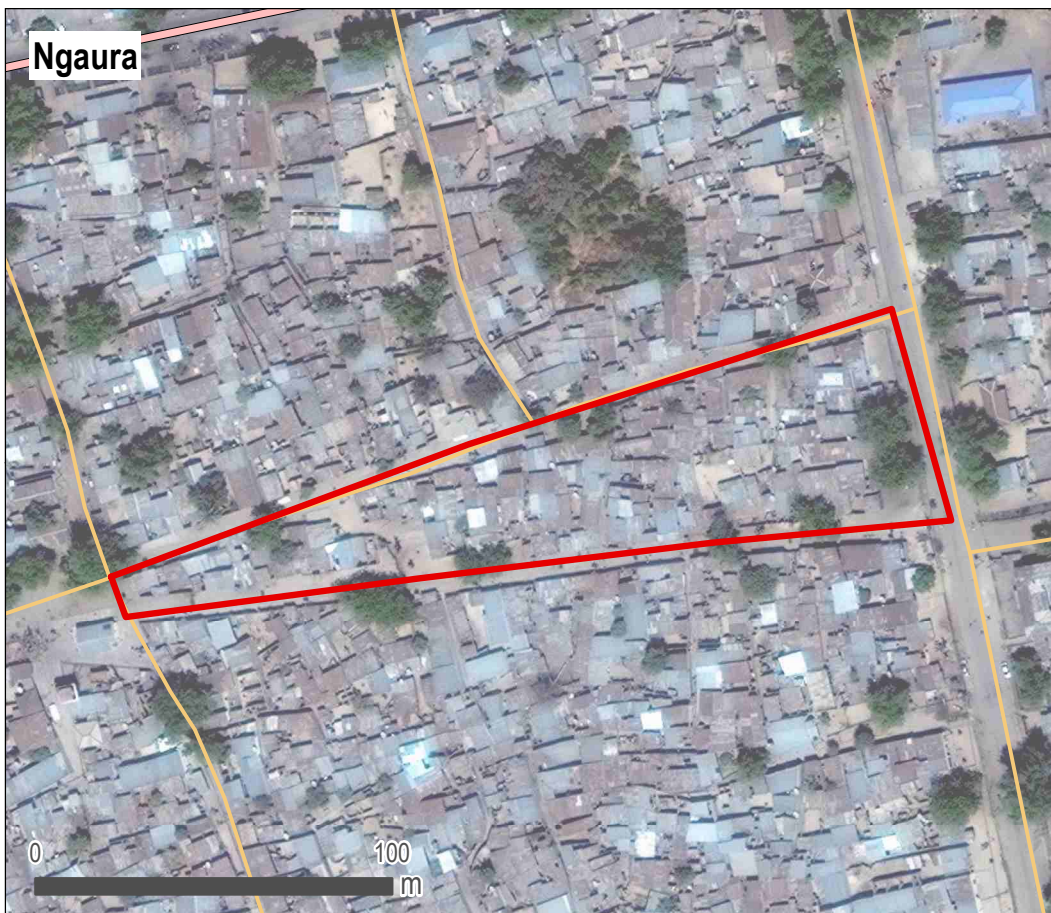
Note: Data, designations and boundaries contained on this map are not warranted to be error-free and do not imply acceptance by the AGORA partners, associates, donors mentioned on this map.

Project in collaboration with:



Funded by  
European Union  
Civil Protection and  
Humanitarian Aid





- Neighbourhood
- LGA boundary
- Ward boundary
- Main road
- Secondary road
- Maiduguri footprint

Data sources:  
Administrative boundaries: OCHA / HDX  
Footprint of Maiduguri: REACH  
Neighbourhood boundaries: AGORA

Coordinate system: WGS 1984

#### GENERAL

**LGA:** Maiduguri Metropolitan Council (MMC) **Ward:** Limanti  
**Number of households:** 100 **Number of IDP households:** 30  
**IDP Locations:** Integrated with host community

#### SERVICES

<b>Services available to population:</b>	<b>Services not available to population:</b>
Nutrition services	Health services
Education services	Enough water within the neighbourhood
Market	Public latrines

#### HAZARDS

Based on events reportedly experienced within the year prior to data collection

<b>Natural hazards:</b>	<b>Impact</b> as perceived by KIs:
No natural hazards	

<b>Man-made hazards:</b>	<b>Impact</b> as perceived by KIs:
None	

#### ACTORS

**Actors active in the neighbourhood:**  
None

No.: 145

Satellite Imagery: WorldView-2 from 18 March 2018  
Copyright: © 2019, DigitalGlobe  
Source: US Department of State, Humanitarian Information Unit, NextView Licence

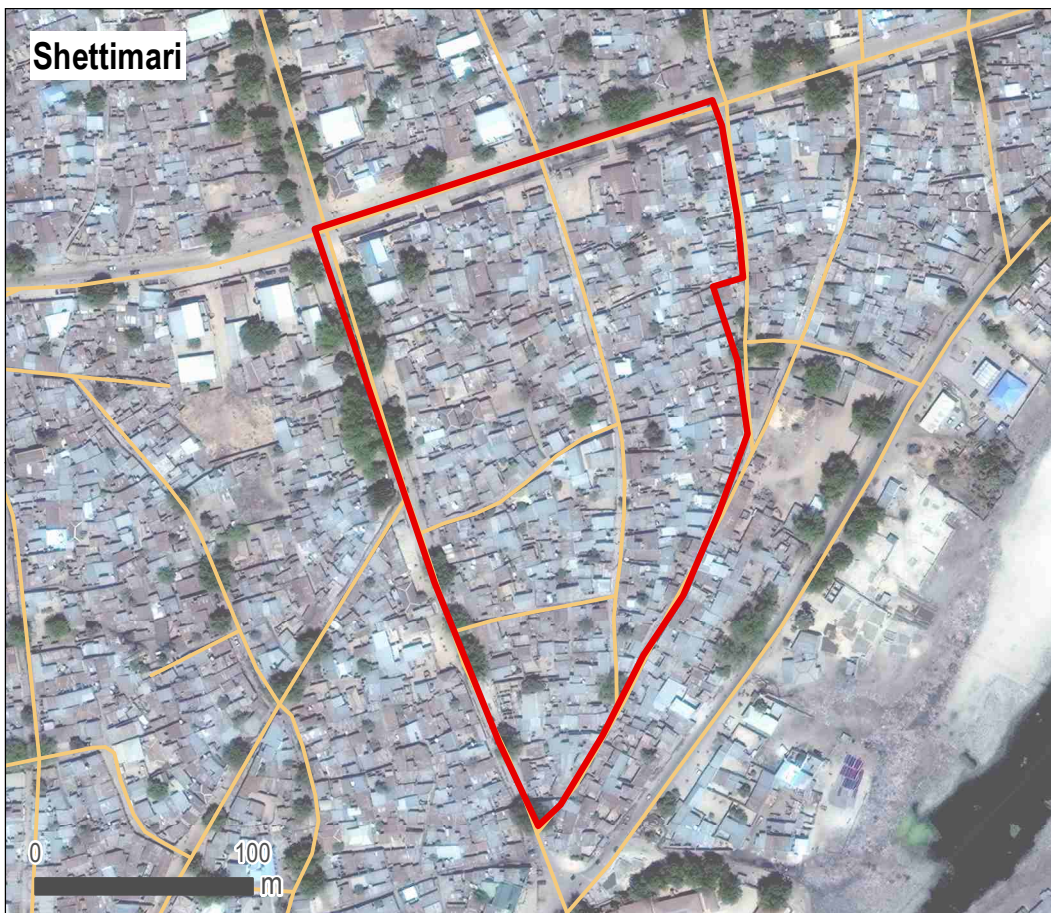
Note: Data, designations and boundaries contained on this map are not warranted to be error-free and do not imply acceptance by the AGORA partners, associates, donors mentioned on this map.

Project in collaboration with:



Funded by  
European Union  
Civil Protection and  
Humanitarian Aid





- Neighbourhood
- LGA boundary
- Ward boundary
- Main road
- Secondary road
- Maiduguri footprint

Data sources:  
Administrative boundaries: OCHA / HDX  
Footprint of Maiduguri: REACH  
Neighbourhood boundaries: AGORA

Coordinate system: WGS 1984

#### GENERAL

**LGA:** Maiduguri Metropolitan Council (MMC) **Ward:** Limanti  
**Number of households:** 1600 **Number of IDP households:** 500  
**IDP Locations:** Integrated with host community

#### SERVICES

<b>Services available to population:</b>	<b>Services not available to population:</b>
Health services	Public latrines
Nutrition services	
Education services	
Market	
Enough water within the neighbourhood	

#### HAZARDS

Based on events reportedly experienced within the year prior to data collection

<b>Natural hazards:</b>	<b>Impact as perceived by KIs:</b>
Flood	Low impact
Disease outbreaks	Low impact

<b>Man-made hazards:</b>	<b>Impact as perceived by KIs:</b>
Electricity blackout	Low impact
Civil unrest	Low impact

#### ACTORS

**Actors active in the neighbourhood:**  
NGO

No.: 146

Satellite Imagery: WorldView-2 from 18 March 2018  
Copyright: © 2019, DigitalGlobe  
Source: US Department of State, Humanitarian Information Unit, NextView Licence

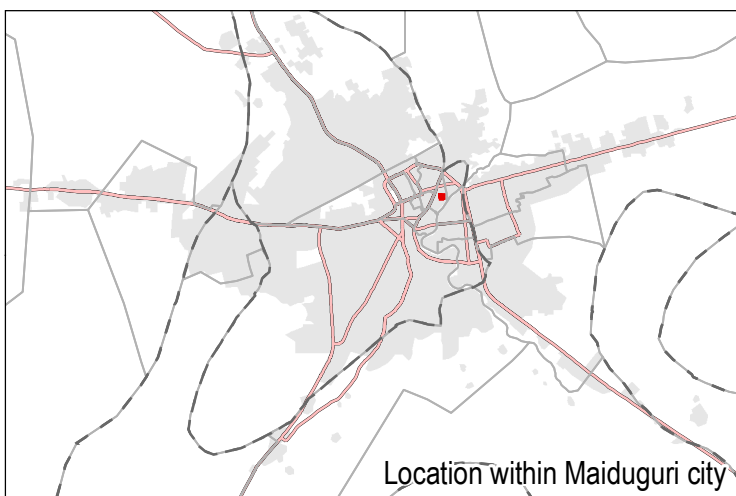
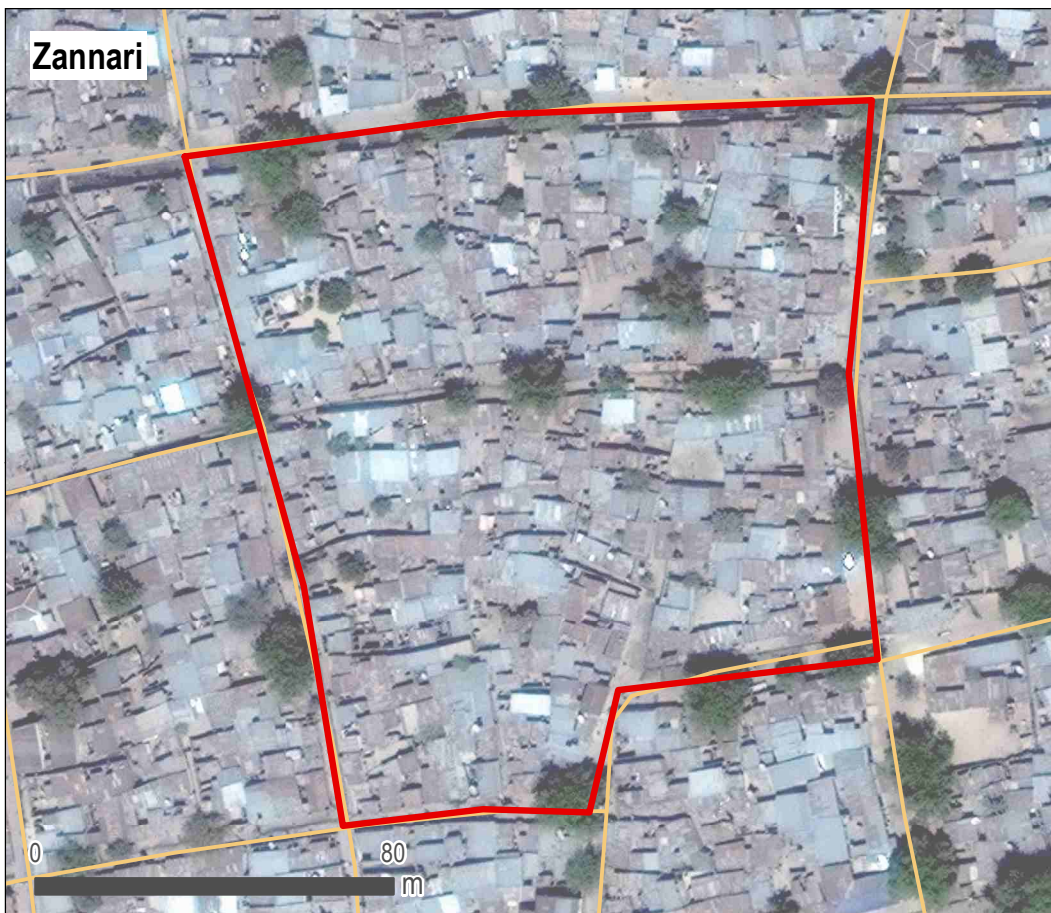
Note: Data, designations and boundaries contained on this map are not warranted to be error-free and do not imply acceptance by the AGORA partners, associates, donors mentioned on this map.

Project in collaboration with:



Funded by  
European Union  
Civil Protection and  
Humanitarian Aid





- Neighbourhood
- LGA boundary
- Ward boundary
- Main road
- Secondary road
- Maiduguri footprint

Data sources:  
Administrative boundaries: OCHA / HDX  
Footprint of Maiduguri: REACH  
Neighbourhood boundaries: AGORA

Coordinate system: WGS 1984

### GENERAL

**LGA:** Maiduguri Metropolitan Council (MMC) **Ward:** Limanti  
**Number of households:** 500 **Number of IDP households:** 50  
**IDP Locations:** Integrated with host community

### SERVICES

<b>Services available to population:</b>	<b>Services not available to population:</b>
Health services	Education services
Nutrition services	Public latrines
Market	
Enough water within the neighbourhood	

### HAZARDS

Based on events reportedly experienced within the year prior to data collection

<b>Natural hazards:</b>	<b>Impact</b> as perceived by KIs:
Flood	Low impact
Disease outbreaks	Low impact

<b>Man-made hazards:</b>	<b>Impact</b> as perceived by KIs:
Electricity blackout	Low impact
Civil unrest	Low impact

### ACTORS

**Actors active in the neighbourhood:**  
None

No.: 147

Satellite Imagery: WorldView-2 from 18 March 2018  
Copyright: © 2019, DigitalGlobe  
Source: US Department of State, Humanitarian Information Unit, NextView Licence

Note: Data, designations and boundaries contained on this map are not warranted to be error-free and do not imply acceptance by the AGORA partners, associates, donors mentioned on this map.

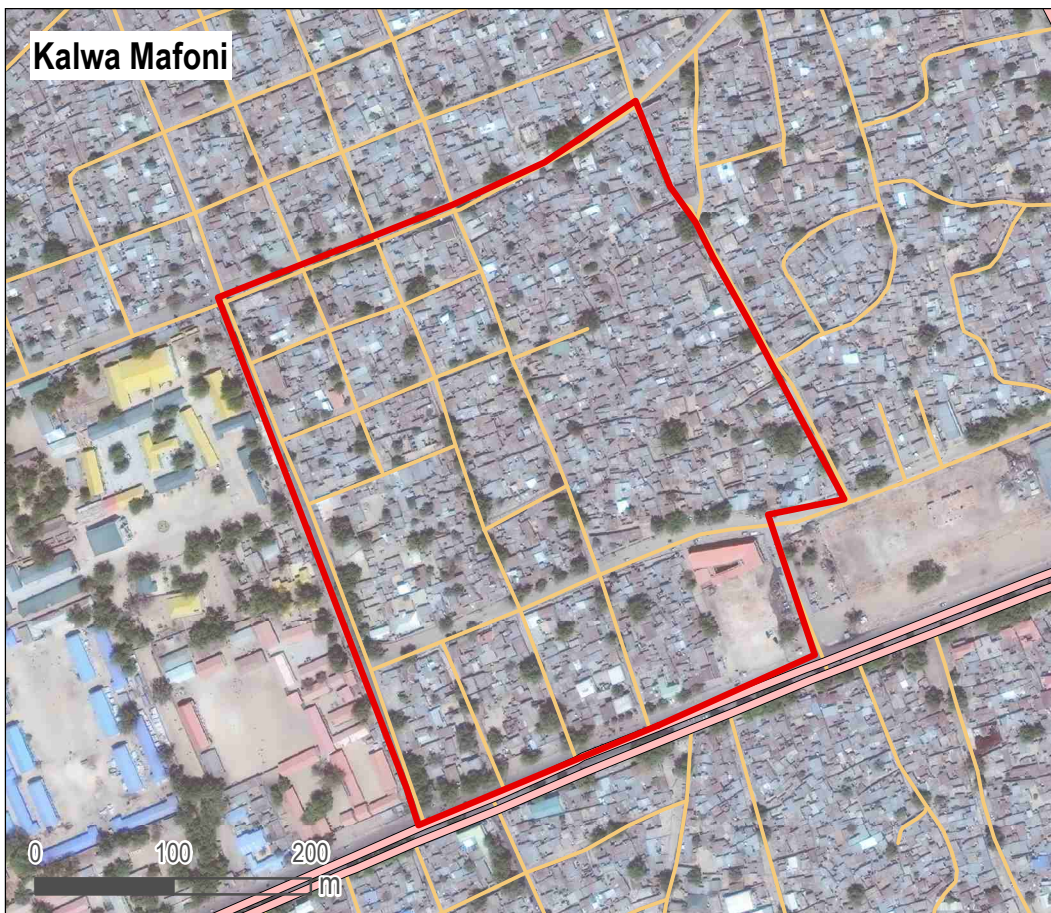
Project in collaboration with:



Funded by  
European Union  
Civil Protection and  
Humanitarian Aid



Kalwa Mafoni



- Neighbourhood
- LGA boundary
- Ward boundary
- Main road
- Secondary road
- Maiduguri footprint

Data sources:  
Administrative boundaries: OCHA / HDX  
Footprint of Maiduguri: REACH  
Neighbourhood boundaries: AGORA

Coordinate system: WGS 1984

Location within Maiduguri city

### GENERAL

**LGA:** Maiduguri Metropolitan Council (MMC) **Ward:** Mafoni  
**Number of households:** 7000 **Number of IDP households:** 150  
**IDP Locations:** Integrated with host community

### SERVICES

**Services available to population:**  
Health services  
Nutrition services  
Education services  
Public latrines

**Services not available to population:**  
Market  
Enough water within the neighbourhood

### HAZARDS

Based on events reportedly experienced within the year prior to data collection

**Natural hazards:**  
No natural hazards

**Impact as perceived by KIs:**

**Man-made hazards:**  
Do not know

**Impact as perceived by KIs:**

### ACTORS

**Actors active in the neighbourhood:**  
NGO

No.: 148

Satellite Imagery: WorldView-2 from 18 March 2018  
Copyright: © 2019, DigitalGlobe  
Source: US Department of State, Humanitarian Information Unit, NextView Licence

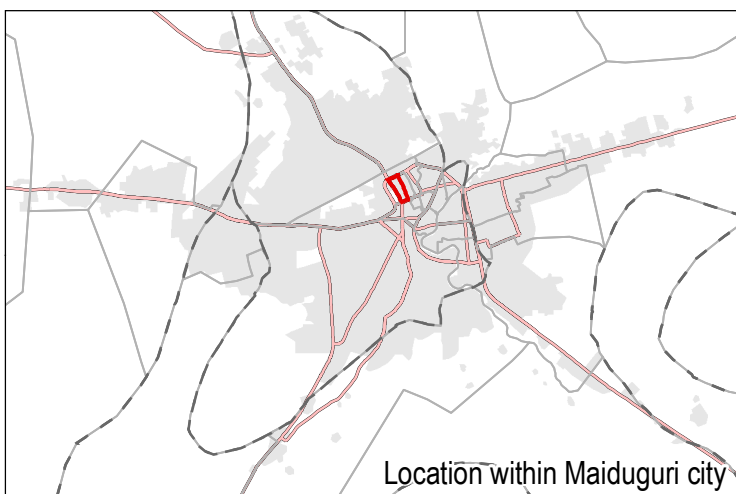
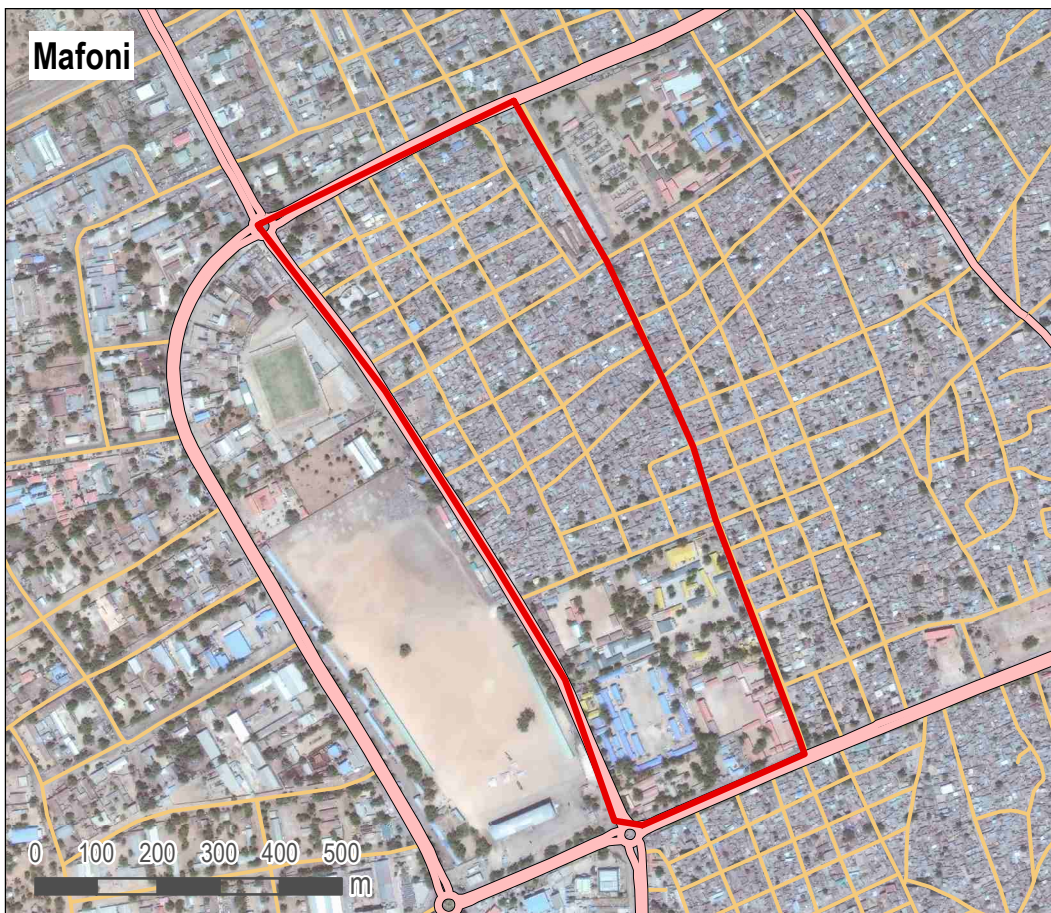
Note: Data, designations and boundaries contained on this map are not warranted to be error-free and do not imply acceptance by the AGORA partners, associates, donors mentioned on this map.

Project in collaboration with:



Funded by  
European Union  
Civil Protection and  
Humanitarian Aid





- Neighbourhood
- LGA boundary
- Ward boundary
- Main road
- Secondary road
- Maiduguri footprint

Data sources:  
Administrative boundaries: OCHA / HDX  
Footprint of Maiduguri: REACH  
Neighbourhood boundaries: AGORA

Coordinate system: WGS 1984

### GENERAL

**LGA:** Maiduguri Metropolitan Council (MMC) **Ward:** Mafoni  
**Number of households:** 3000 **Number of IDP households:** 600  
**IDP Locations:** Integrated with host community

### SERVICES

**Services available to population:**  
Health services  
Nutrition services  
Education services  
Market  
Enough water within the neighbourhood

**Services not available to population:**  
Public latrines

### HAZARDS

Based on events reportedly experienced within the year prior to data collection

**Natural hazards:** None  
**Impact as perceived by KIs:**

**Man-made hazards:** Fire  
**Impact as perceived by KIs:** Low impact

### ACTORS

**Actors active in the neighbourhood:** None

No.: 149

Satellite Imagery: WorldView-2 from 18 March 2018  
Copyright: © 2019, DigitalGlobe  
Source: US Department of State, Humanitarian Information Unit, NextView Licence

Note: Data, designations and boundaries contained on this map are not warranted to be error-free and do not imply acceptance by the AGORA partners, associates, donors mentioned on this map.

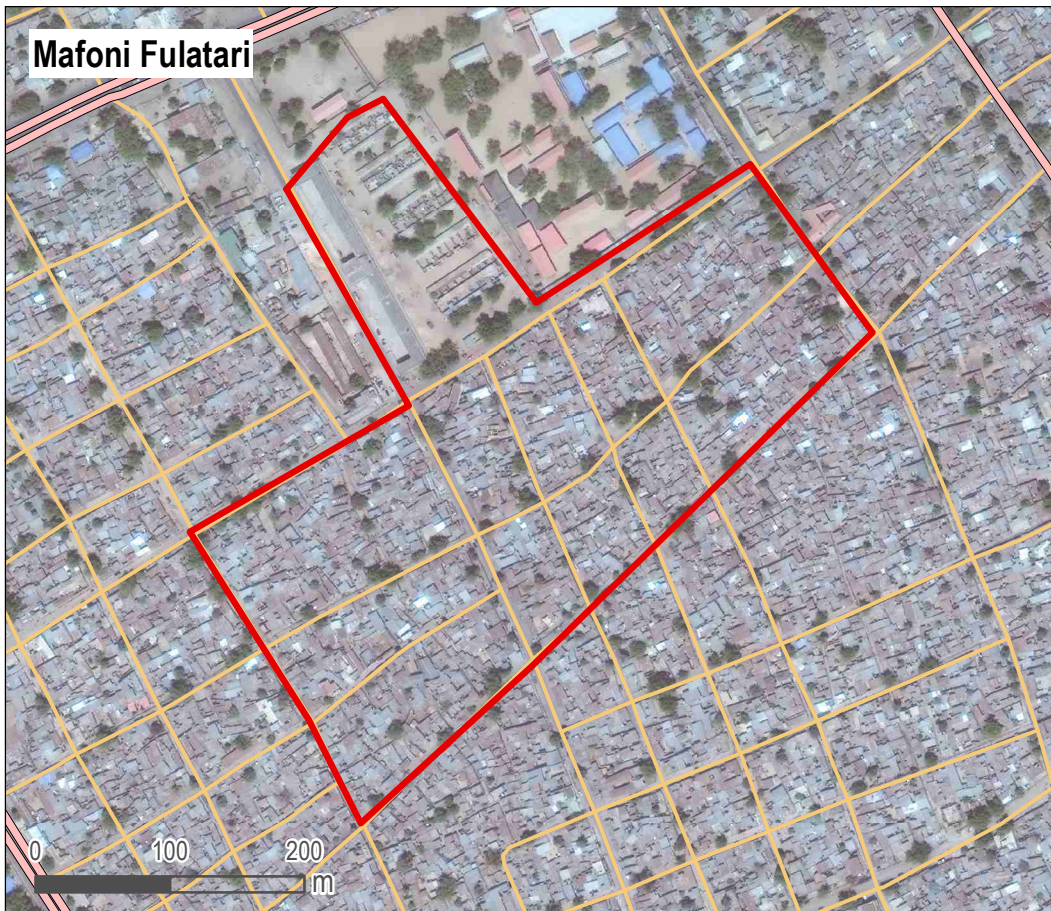
Project in collaboration with:



Funded by  
European Union  
Civil Protection and  
Humanitarian Aid



Mafoni Fulatari



- Neighbourhood
- LGA boundary
- Ward boundary
- Main road
- Secondary road
- Maiduguri footprint

Data sources:  
Administrative boundaries: OCHA / HDX  
Footprint of Maiduguri: REACH  
Neighbourhood boundaries: AGORA

Coordinate system: WGS 1984

Location within Maiduguri city

#### GENERAL

**LGA:** Maiduguri Metropolitan Council (MMC) **Ward:** Mafoni

**Number of households:** 10000

**Number of IDP households:** 3000

**IDP Locations:** Integrated with host community

#### SERVICES

**Services available to population:**

Health services  
Nutrition services  
Education services  
Market

**Services not available to population:**

Enough water within the neighbourhood  
Public latrines

#### HAZARDS

Based on events reportedly experienced within the year prior to data collection

**Natural hazards:**

Disease outbreaks

**Impact** as perceived by KIs:

Low impact

**Man-made hazards:**

Fire

**Impact** as perceived by KIs:

Low impact

#### ACTORS

**Actors active in the neighbourhood:**

NGO

No.: 150

Satellite Imagery: WorldView-2 from 18 March 2018  
Copyright: © 2019, DigitalGlobe  
Source: US Department of State, Humanitarian Information Unit, NextView Licence

Note: Data, designations and boundaries contained on this map are not warranted to be error-free and do not imply acceptance by the AGORA partners, associates, donors mentioned on this map.

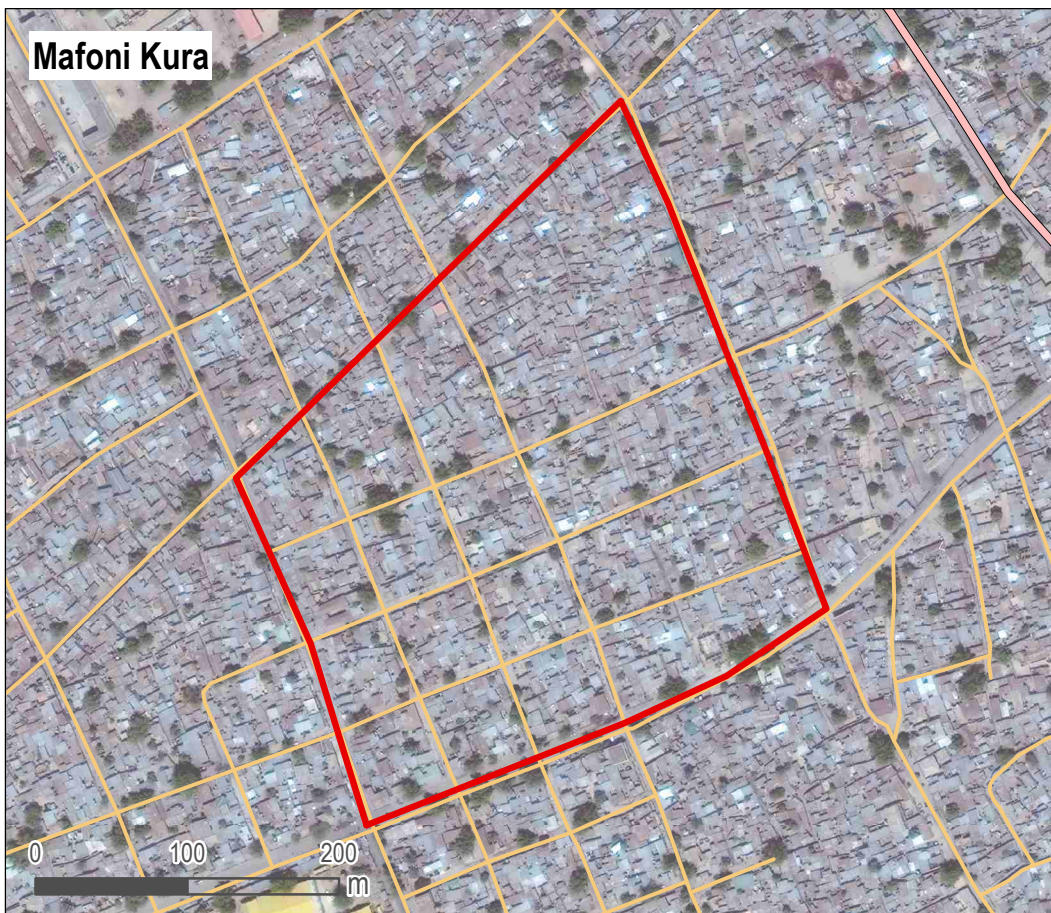
Project in collaboration with:



Funded by  
European Union  
Civil Protection and  
Humanitarian Aid



Mafoni Kura



- Neighbourhood
- LGA boundary
- Ward boundary
- Main road
- Secondary road
- Maiduguri footprint

Data sources:  
Administrative boundaries: OCHA / HDX  
Footprint of Maiduguri: REACH  
Neighbourhood boundaries: AGORA

Coordinate system: WGS 1984

Location within Maiduguri city

### GENERAL

**LGA:** Maiduguri Metropolitan Council (MMC) **Ward:** Mafoni

**Number of households:** 4000 **Number of IDP households:** 300

**IDP Locations:** Integrated with host community

### SERVICES

<b>Services available to population:</b>	<b>Services not available to population:</b>
Nutrition services	Health services
Market	Education services
Enough water within the neighbourhood	Public latrines

### HAZARDS

Based on events reportedly experienced within the year prior to data collection

<b>Natural hazards:</b>	<b>Impact</b> as perceived by KIs:
Disease outbreaks	Low impact

<b>Man-made hazards:</b>	<b>Impact</b> as perceived by KIs:
Armed attack	Low impact
Fire	Low impact

### ACTORS

**Actors active in the neighbourhood:**  
None

No.: 151

Satellite Imagery: WorldView-2 from 18 March 2018  
Copyright: © 2019, DigitalGlobe  
Source: US Department of State, Humanitarian Information Unit, NextView Licence

Note: Data, designations and boundaries contained on this map are not warranted to be error-free and do not imply acceptance by the AGORA partners, associates, donors mentioned on this map.

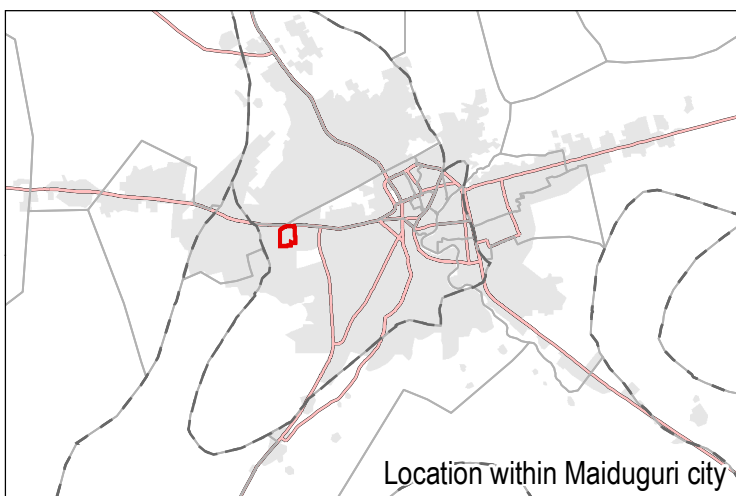
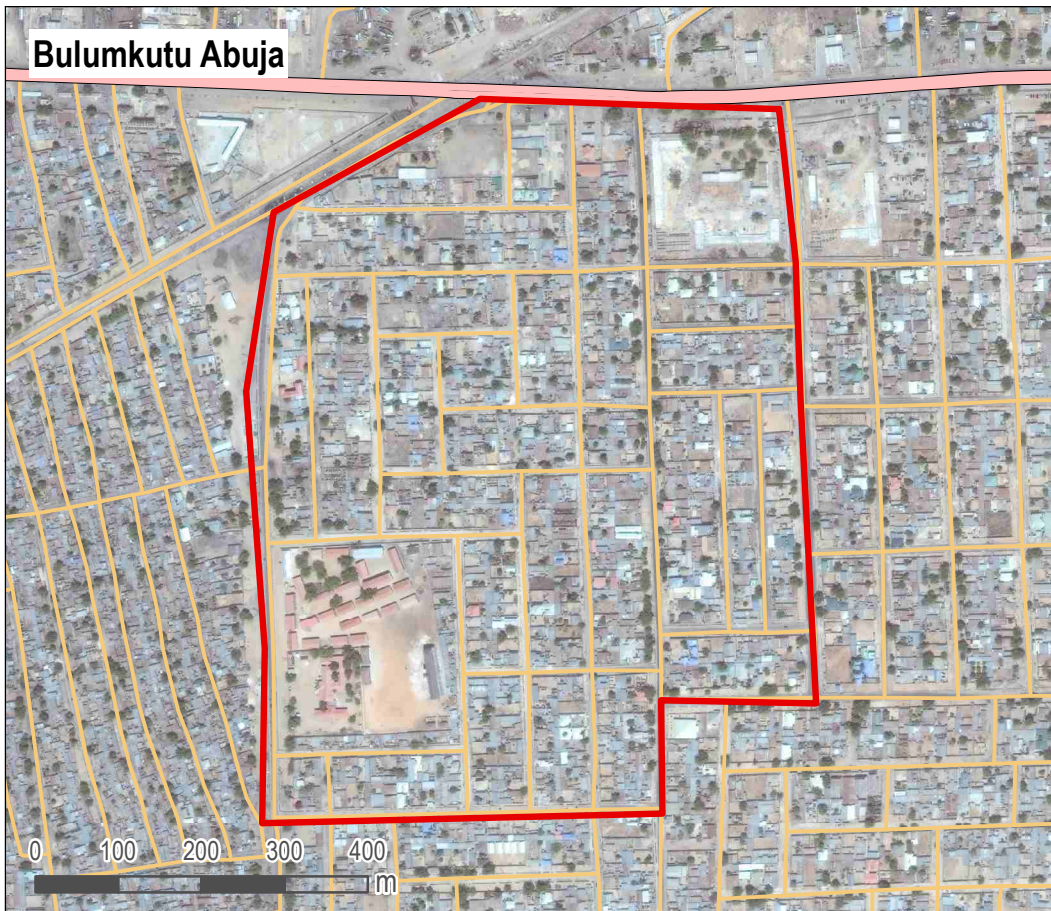
Project in collaboration with:



Funded by  
European Union  
Civil Protection and  
Humanitarian Aid



### Bulumkutu Abuja



- Neighbourhood
- LGA boundary
- Ward boundary
- Main road
- Secondary road
- Maiduguri footprint

Data sources:  
Administrative boundaries: OCHA / HDX  
Footprint of Maiduguri: REACH  
Neighbourhood boundaries: AGORA

Coordinate system: WGS 1984

Location within Maiduguri city

### GENERAL

**LGA:** Maiduguri Metropolitan Council (MMC) **Ward:** Maisandari

**Number of households:** 400

**Number of IDP households:** 20

**IDP Locations:** Integrated with host community

### SERVICES

**Services available to population:**

Health services

Nutrition services

Education services

Market

Enough water within the neighbourhood

**Services not available to population:**

Public latrines

### HAZARDS

Based on events reportedly experienced within the year prior to data collection

**Natural hazards:**

Flood

**Impact** as perceived by KIs:

High impact

**Man-made hazards:**

Armed attack

Fire

**Impact** as perceived by KIs:

Low impact

High impact

### ACTORS

**Actors active in the neighbourhood:**

State agency

No.: 152

Satellite Imagery: WorldView-2 from 18 March 2018  
Copyright: © 2019, DigitalGlobe  
Source: US Department of State, Humanitarian Information Unit, NextView Licence

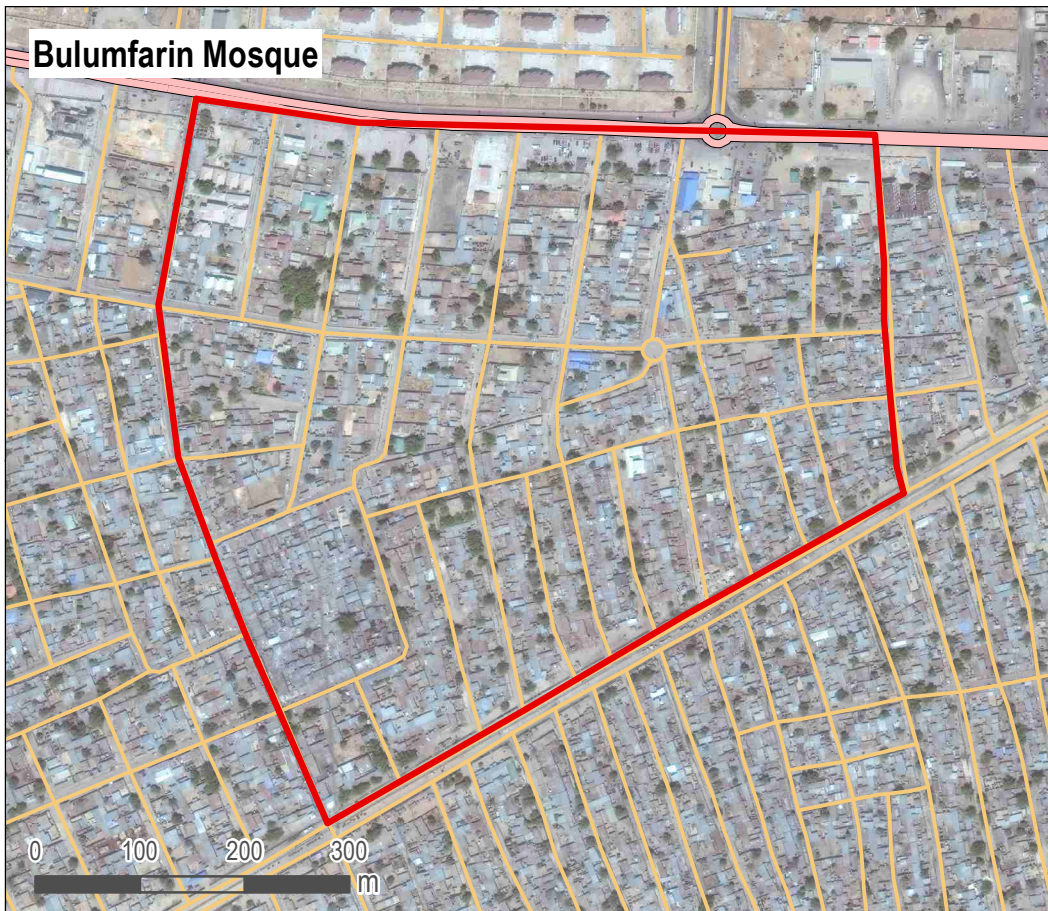
Note: Data, designations and boundaries contained on this map are not warranted to be error-free and do not imply acceptance by the AGORA partners, associates, donors mentioned on this map.

Project in collaboration with:



Funded by  
European Union  
Civil Protection and  
Humanitarian Aid





- Neighbourhood
- LGA boundary
- Ward boundary
- Main road
- Secondary road
- Maiduguri footprint

Data sources:  
Administrative boundaries: OCHA / HDX  
Footprint of Maiduguri: REACH  
Neighbourhood boundaries: AGORA

Coordinate system: WGS 1984

Location within Maiduguri city

### GENERAL

**LGA:** Maiduguri Metropolitan Council (MMC) **Ward:** Maisandari

**Number of households:** 10000

**Number of IDP households:** 3000

**IDP Locations:** Integrated with host community

### SERVICES

**Services available to population:**

Health services  
Nutrition services  
Market  
Public latrines

**Services not available to population:**

Education services  
Enough water within the neighbourhood

### HAZARDS

Based on events reportedly experienced within the year prior to data collection

**Natural hazards:**

Flood  
Disease outbreaks

**Impact** as perceived by KIs:

Moderate impact  
Low impact

**Man-made hazards:**

Explosion

**Impact** as perceived by KIs:

Moderate impact

### ACTORS

**Actors active in the neighbourhood:**

None

No.: 154

Satellite Imagery: WorldView-2 from 18 March 2018  
Copyright: © 2019, DigitalGlobe  
Source: US Department of State, Humanitarian Information Unit, NextView Licence

Note: Data, designations and boundaries contained on this map are not warranted to be error-free and do not imply acceptance by the AGORA partners, associates, donors mentioned on this map.

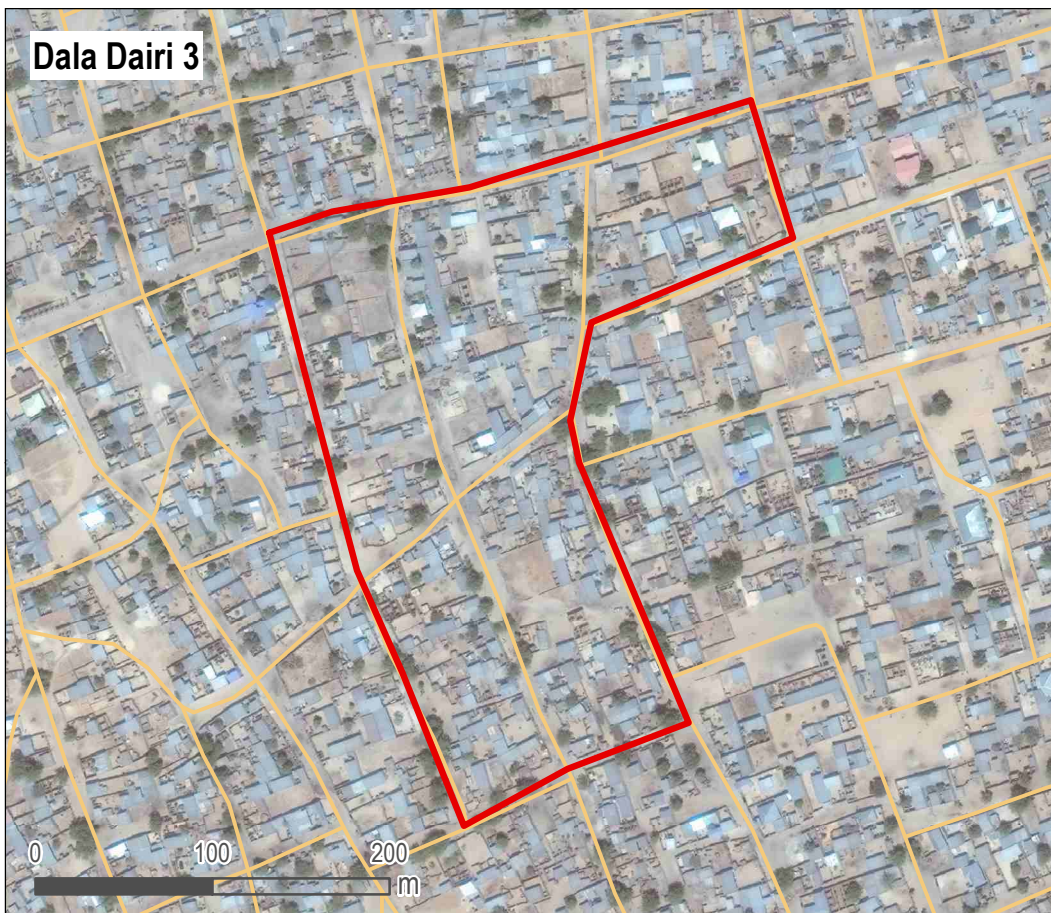
Project in collaboration with:



Funded by  
European Union  
Civil Protection and  
Humanitarian Aid



Dala Dairi 3



- Neighbourhood
- LGA boundary
- Ward boundary
- Main road
- Secondary road
- Maiduguri footprint

Data sources:  
Administrative boundaries: OCHA / HDX  
Footprint of Maiduguri: REACH  
Neighbourhood boundaries: AGORA

Coordinate system: WGS 1984

Location within Maiduguri city

### GENERAL

**LGA:** Maiduguri Metropolitan Council (MMC) **Ward:** Maisandari  
**Number of households:** 3000 **Number of IDP households:** 1000  
**IDP Locations:** Integrated with host community

### SERVICES

<b>Services available to population:</b>	<b>Services not available to population:</b>
Health services	Nutrition services
Enough water within the neighbourhood	Education services
	Market
	Public latrines

### HAZARDS

Based on events reportedly experienced within the year prior to data collection

<b>Natural hazards:</b>	<b>Impact</b> as perceived by KIs:
Disease outbreaks	Low impact

<b>Man-made hazards:</b>	<b>Impact</b> as perceived by KIs:
Fire	Low impact

### ACTORS

**Actors active in the neighbourhood:**  
None

No.: 155

Satellite Imagery: WorldView-2 from 18 March 2018  
Copyright: © 2019, DigitalGlobe  
Source: US Department of State, Humanitarian Information Unit, NextView Licence

Note: Data, designations and boundaries contained on this map are not warranted to be error-free and do not imply acceptance by the AGORA partners, associates, donors mentioned on this map.

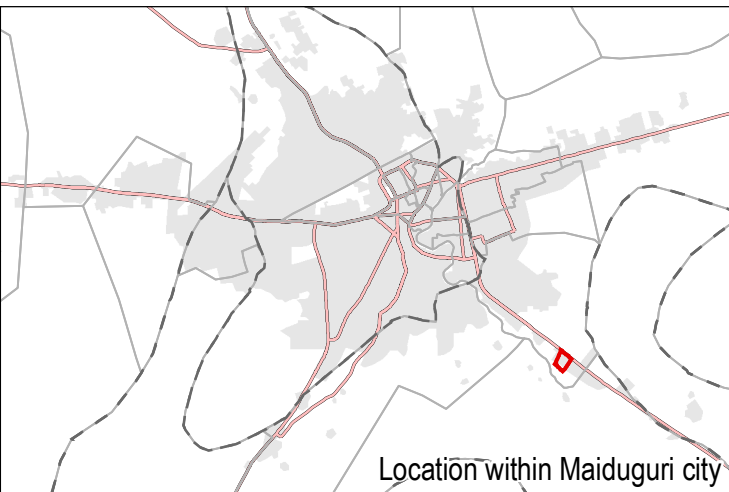
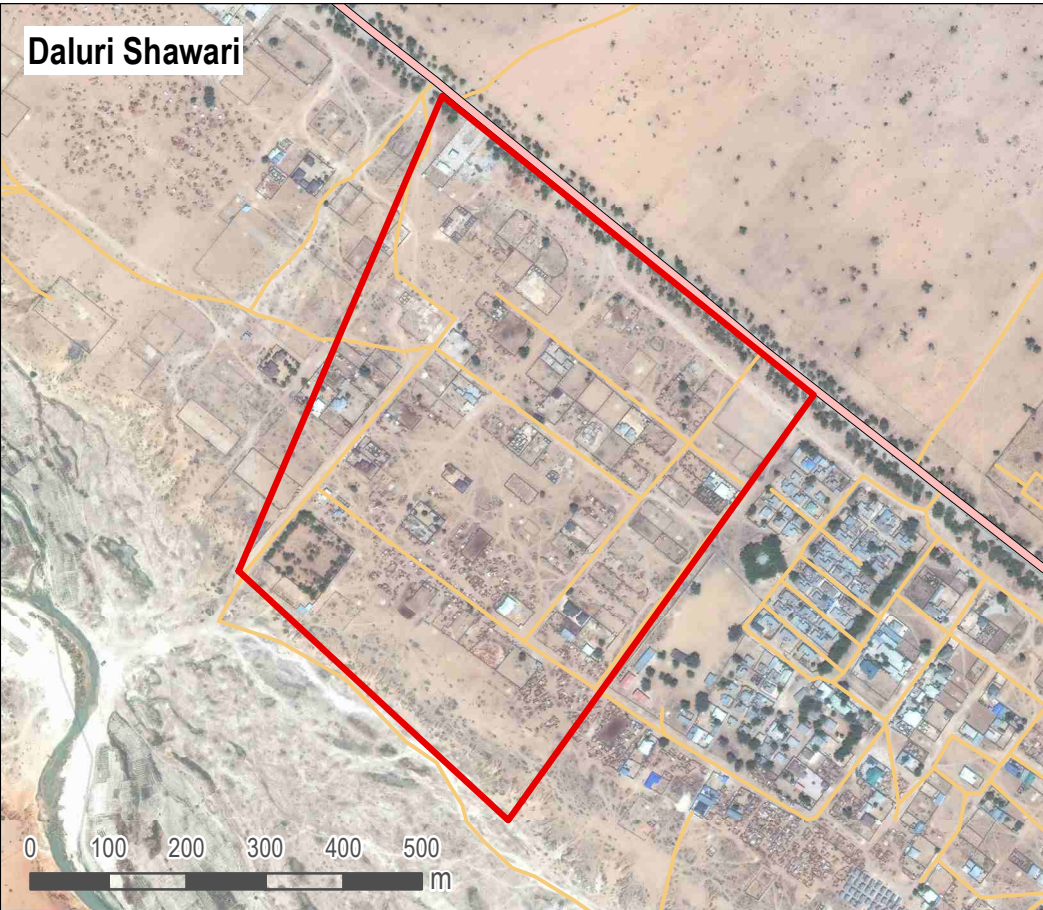
Project in collaboration with:



Funded by  
European Union  
Civil Protection and  
Humanitarian Aid



### Daluri Shawari



- Neighbourhood
- LGA boundary
- Ward boundary
- Main road
- Secondary road
- Maiduguri footprint

Data sources:  
Administrative boundaries: OCHA / HDX  
Footprint of Maiduguri: REACH  
Neighbourhood boundaries: AGORA

Coordinate system: WGS 1984

Location within Maiduguri city

### GENERAL

**LGA:** Maiduguri Metropolitan Council (MMC) **Ward:** Maisandari

**Number of households:** 300

**Number of IDP households:** 300

**IDP Locations:** Informal site, Integrated with host community

### SERVICES

**Services available to population:**

Health services  
Education services  
Market

**Services not available to population:**

Nutrition services  
Enough water within the neighbourhood  
Public latrines

### HAZARDS

Based on events reportedly experienced within the year prior to data collection

**Natural hazards:**

None

**Impact** as perceived by KIs:

**Man-made hazards:**

None

**Impact** as perceived by KIs:

### ACTORS

**Actors active in the neighbourhood:**

NGO

No.: 156

Satellite Imagery: WorldView-2 from 18 March 2018  
Copyright: © 2019, DigitalGlobe  
Source: US Department of State, Humanitarian Information Unit, NextView Licence

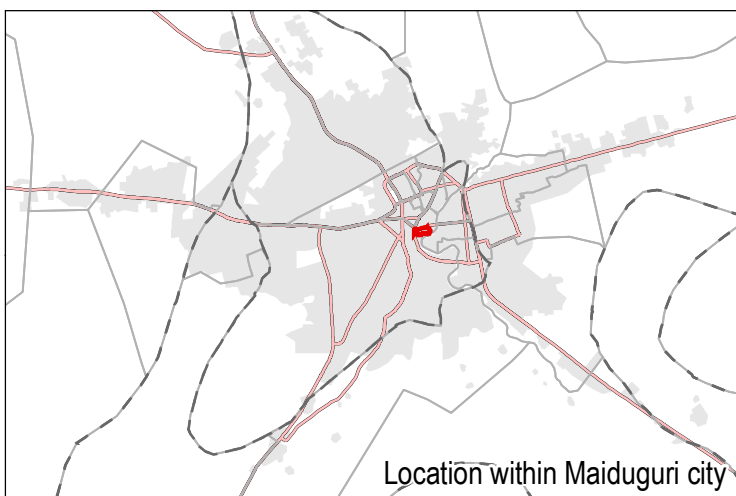
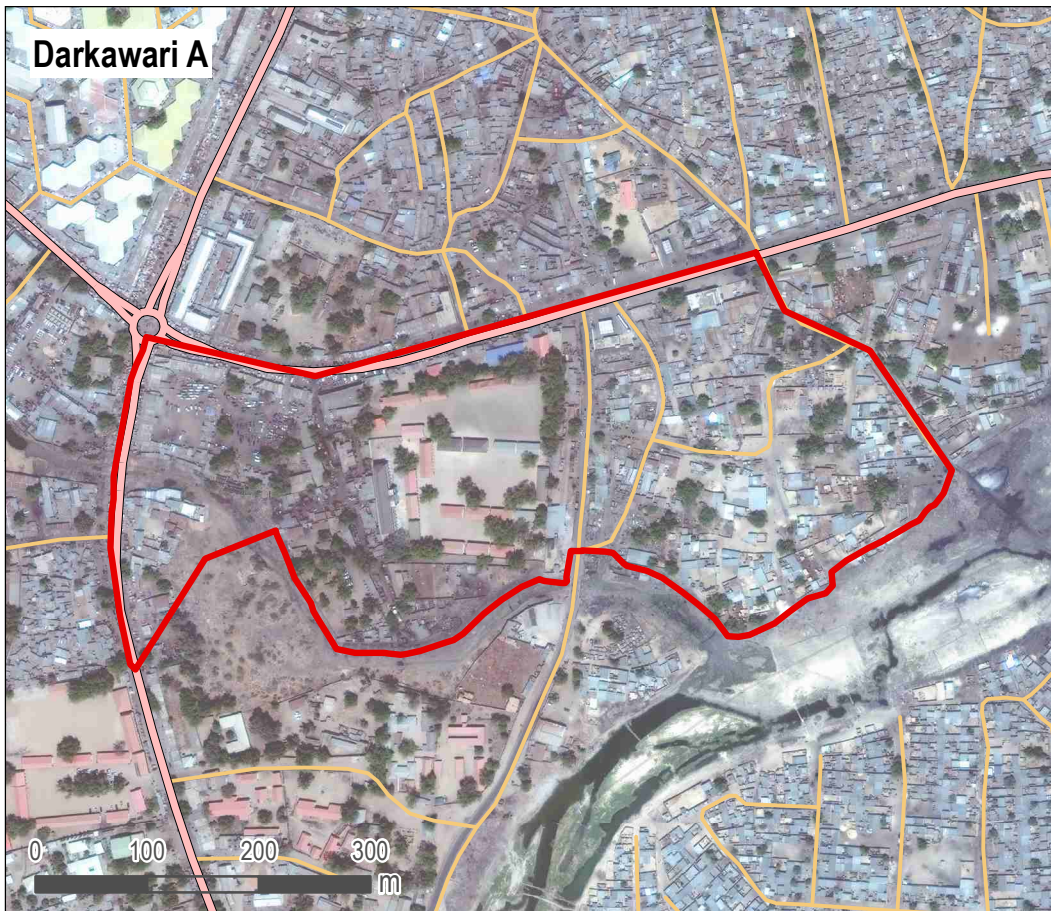
Note: Data, designations and boundaries contained on this map are not warranted to be error-free and do not imply acceptance by the AGORA partners, associates, donors mentioned on this map.

Project in collaboration with:



Funded by  
European Union  
Civil Protection and  
Humanitarian Aid





- Neighbourhood
- LGA boundary
- Ward boundary
- Main road
- Secondary road
- Maiduguri footprint

Data sources:  
Administrative boundaries: OCHA / HDX  
Footprint of Maiduguri: REACH  
Neighbourhood boundaries: AGORA

Coordinate system: WGS 1984

Location within Maiduguri city

#### GENERAL

**LGA:** Maiduguri Metropolitan Council (MMC) **Ward:** Maisandari  
**Number of households:** 700 **Number of IDP households:** 200  
**IDP Locations:** Informal site, Integrated with host community

#### SERVICES

**Services available to population:**  
Health services  
Nutrition services  
Education services  
Market

**Services not available to population:**  
Enough water within the neighbourhood  
Public latrines

#### HAZARDS

Based on events reportedly experienced within the year prior to data collection

**Natural hazards:** Impact as perceived by KIs:  
No natural hazards

**Man-made hazards:** Impact as perceived by KIs:  
None

#### ACTORS

**Actors active in the neighbourhood:**  
None

No.: 157

Satellite Imagery: WorldView-2 from 18 March 2018  
Copyright: © 2019, DigitalGlobe  
Source: US Department of State, Humanitarian Information Unit, NextView Licence

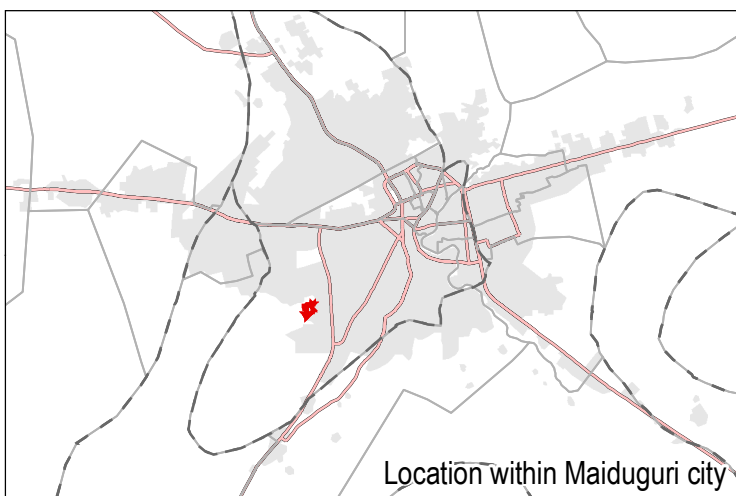
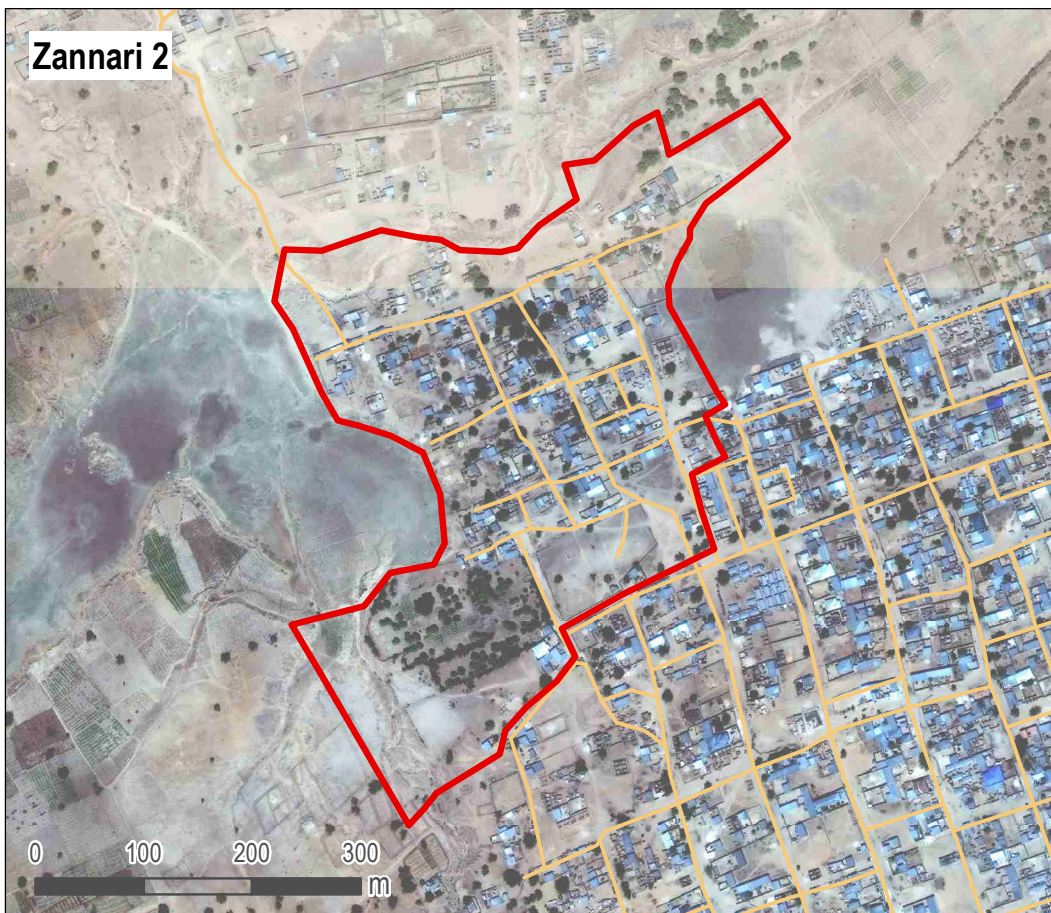
Note: Data, designations and boundaries contained on this map are not warranted to be error-free and do not imply acceptance by the AGORA partners, associates, donors mentioned on this map.

Project in collaboration with:



Funded by  
European Union  
Civil Protection and  
Humanitarian Aid





- Neighbourhood
- LGA boundary
- Ward boundary
- Main road
- Secondary road
- Maiduguri footprint

Data sources:  
Administrative boundaries: OCHA / HDX  
Footprint of Maiduguri: REACH  
Neighbourhood boundaries: AGORA

Coordinate system: WGS 1984

Location within Maiduguri city

#### GENERAL

**LGA:** Maiduguri Metropolitan Council (MMC) **Ward:** Maisandari  
**Number of households:** 2000 **Number of IDP households:** 1000  
**IDP Locations:** Informal site

#### SERVICES

**Services available to population:**  
Health services  
Nutrition services  
Education services  
Market  
Enough water within the neighbourhood  
Public latrines

**Services not available to population:**

#### HAZARDS

**Based on events reportedly experienced within the year prior to data collection**

**Natural hazards:** Impact as perceived by KIs:  
No natural hazards

**Man-made hazards:** Impact as perceived by KIs:  
None

#### ACTORS

**Actors active in the neighbourhood:**  
NGO

No.: 158

Satellite Imagery: WorldView-2 from 18 March 2018  
Copyright: © 2019, DigitalGlobe  
Source: US Department of State, Humanitarian Information Unit, NextView Licence

Note: Data, designations and boundaries contained on this map are not warranted to be error-free and do not imply acceptance by the AGORA partners, associates, donors mentioned on this map.

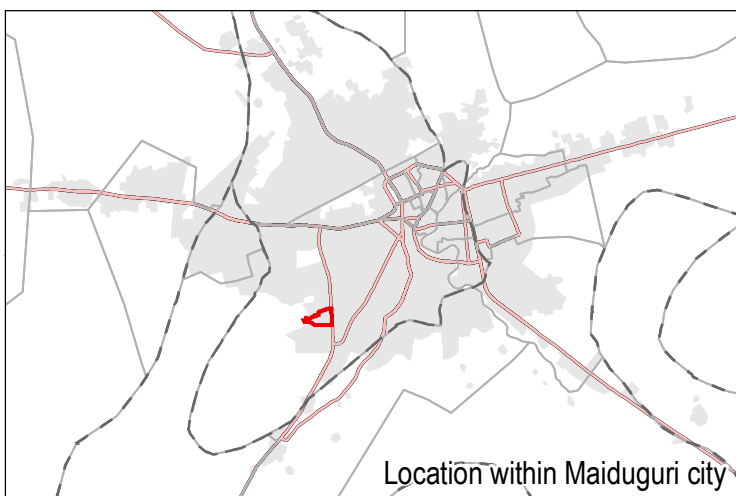
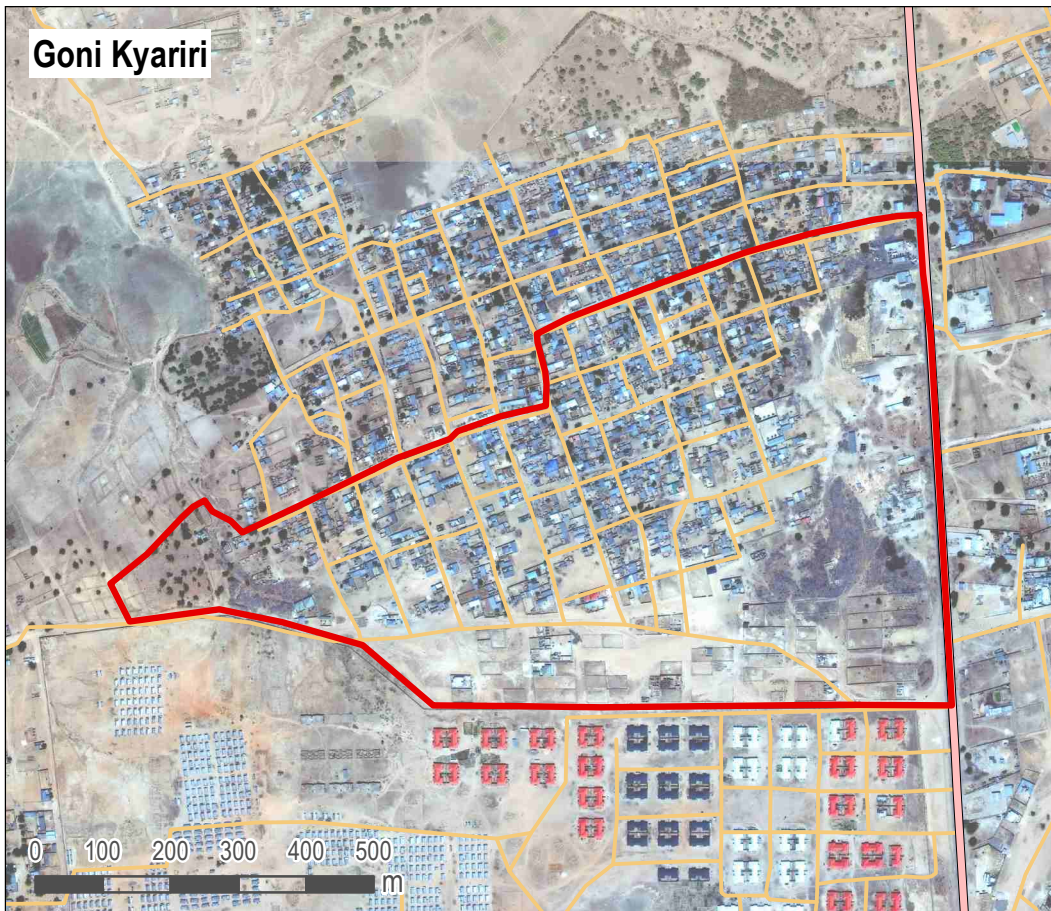
Project in collaboration with:



Funded by  
European Union  
Civil Protection and  
Humanitarian Aid



#### Goni Kyariri



- Neighbourhood
- LGA boundary
- Ward boundary
- Main road
- Secondary road
- Maiduguri footprint

Data sources:  
Administrative boundaries: OCHA / HDX  
Footprint of Maiduguri: REACH  
Neighbourhood boundaries: AGORA

Coordinate system: WGS 1984

#### GENERAL

**LGA:** Maiduguri Metropolitan Council (MMC) **Ward:** Maisandari  
**Number of households:** 1250 **Number of IDP households:** 300  
**IDP Locations:** Informal site, Integrated with host community

#### SERVICES

**Services available to population:**  
Health services  
Nutrition services  
Education services  
Market  
Enough water within the neighbourhood  
Public latrines

**Services not available to population:**

#### HAZARDS

**Based on events reportedly experienced within the year prior to data collection**

**Natural hazards:** None  
**Impact as perceived by KIs:**

**Man-made hazards:** None  
**Impact as perceived by KIs:**

#### ACTORS

**Actors active in the neighbourhood:** None

No.: 159

Satellite Imagery: WorldView-2 from 18 March 2018  
Copyright: © 2019, DigitalGlobe  
Source: US Department of State, Humanitarian Information Unit, NextView Licence

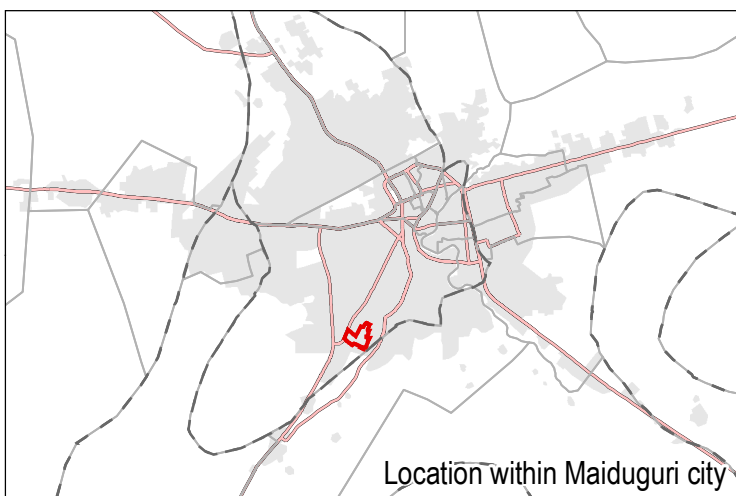
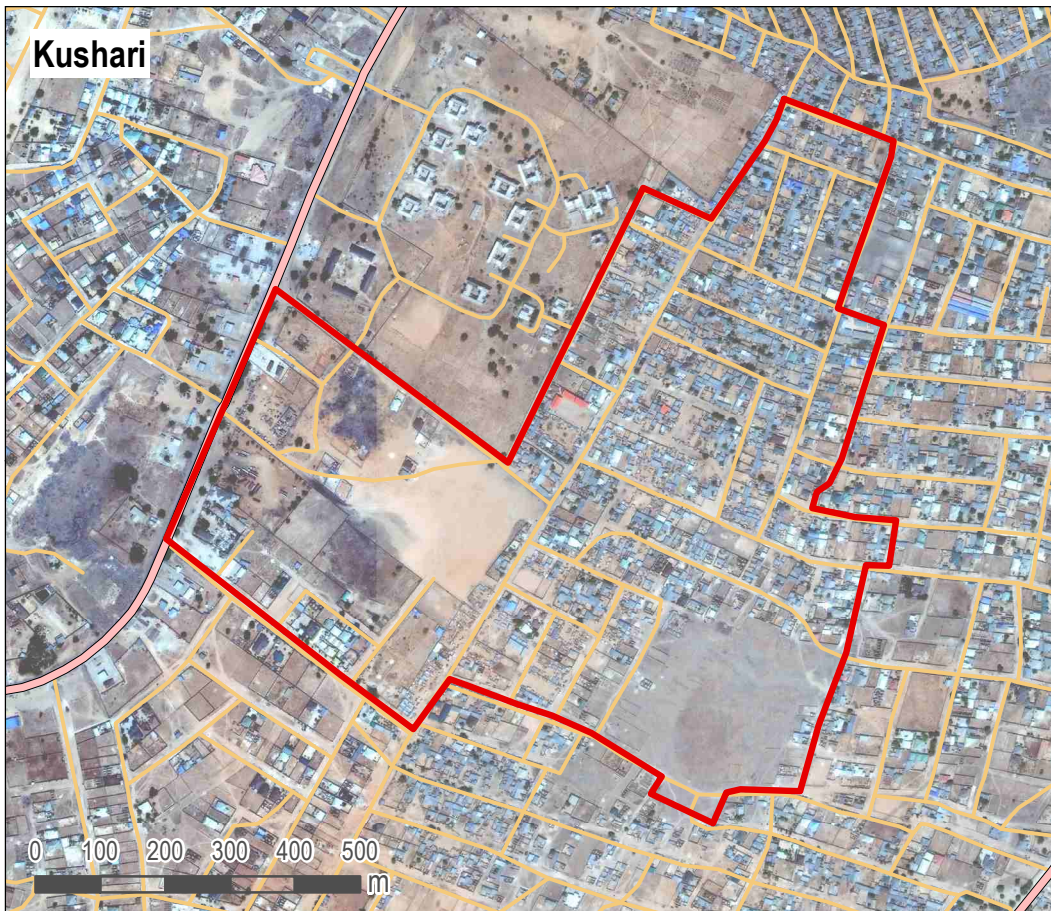
Note: Data, designations and boundaries contained on this map are not warranted to be error-free and do not imply acceptance by the AGORA partners, associates, donors mentioned on this map.

Project in collaboration with:



Funded by  
European Union  
Civil Protection and  
Humanitarian Aid





- Neighbourhood
- LGA boundary
- Ward boundary
- Main road
- Secondary road
- Maiduguri footprint

Data sources:  
Administrative boundaries: OCHA / HDX  
Footprint of Maiduguri: REACH  
Neighbourhood boundaries: AGORA

Coordinate system: WGS 1984

#### GENERAL

**LGA:** Maiduguri Metropolitan Council (MMC) **Ward:** Maisandari  
**Number of households:** 3000 **Number of IDP households:** 1600  
**IDP Locations:** Formal camp, Integrated with host community

#### SERVICES

<b>Services available to population:</b>	<b>Services not available to population:</b>
Health services	Nutrition services
Education services	
Market	
Enough water within the neighbourhood	
Public latrines	

#### HAZARDS

Based on events reportedly experienced within the year prior to data collection

<b>Natural hazards:</b>	<b>Impact</b> as perceived by KIs:
Flood	No impact

<b>Man-made hazards:</b>	<b>Impact</b> as perceived by KIs:
Electricity blackout	Low impact

#### ACTORS

**Actors active in the neighbourhood:**  
NGO  
Local government

No.: 160

Satellite Imagery: WorldView-2 from 18 March 2018  
Copyright: © 2019, DigitalGlobe  
Source: US Department of State, Humanitarian Information Unit, NextView Licence

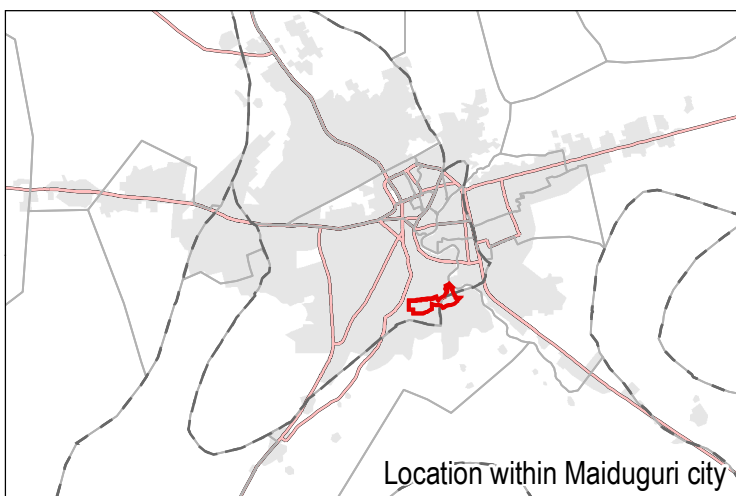
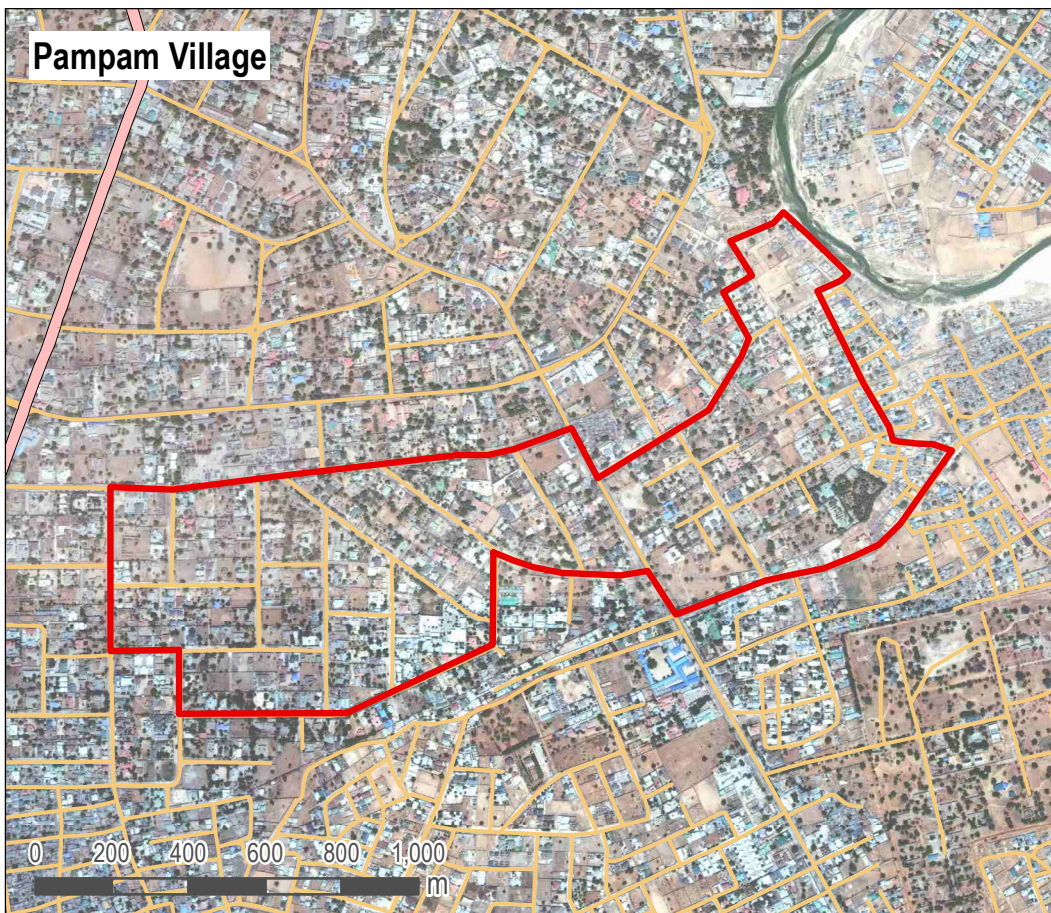
Note: Data, designations and boundaries contained on this map are not warranted to be error-free and do not imply acceptance by the AGORA partners, associates, donors mentioned on this map.

Project in collaboration with:



Funded by  
European Union  
Civil Protection and  
Humanitarian Aid





Data sources:  
Administrative boundaries: OCHA / HDX  
Footprint of Maiduguri: REACH  
Neighbourhood boundaries: AGORA

Coordinate system: WGS 1984

### GENERAL

**LGA:** Maiduguri Metropolitan Council (MMC) **Ward:** Maisandari  
**Number of households:** 1500 **Number of IDP households:** 20  
**IDP Locations:** Informal site, Integrated with host community

### SERVICES

**Services available to population:**  
Health services  
Nutrition services  
Education services  
Market  
Enough water within the neighbourhood

**Services not available to population:**  
Public latrines

### HAZARDS

Based on events reportedly experienced within the year prior to data collection

**Natural hazards:**  
No natural hazards

**Impact as perceived by KIs:**

**Man-made hazards:**  
Fire

**Impact as perceived by KIs:**  
No impact

### ACTORS

**Actors active in the neighbourhood:**  
NGO

No.: 161

Satellite Imagery: WorldView-2 from 18 March 2018  
Copyright: © 2019, DigitalGlobe  
Source: US Department of State, Humanitarian Information Unit, NextView Licence

Note: Data, designations and boundaries contained on this map are not warranted to be error-free and do not imply acceptance by the AGORA partners, associates, donors mentioned on this map.

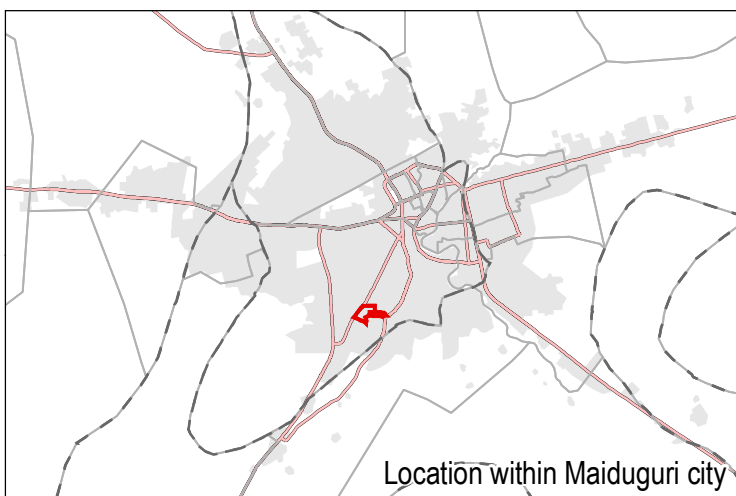
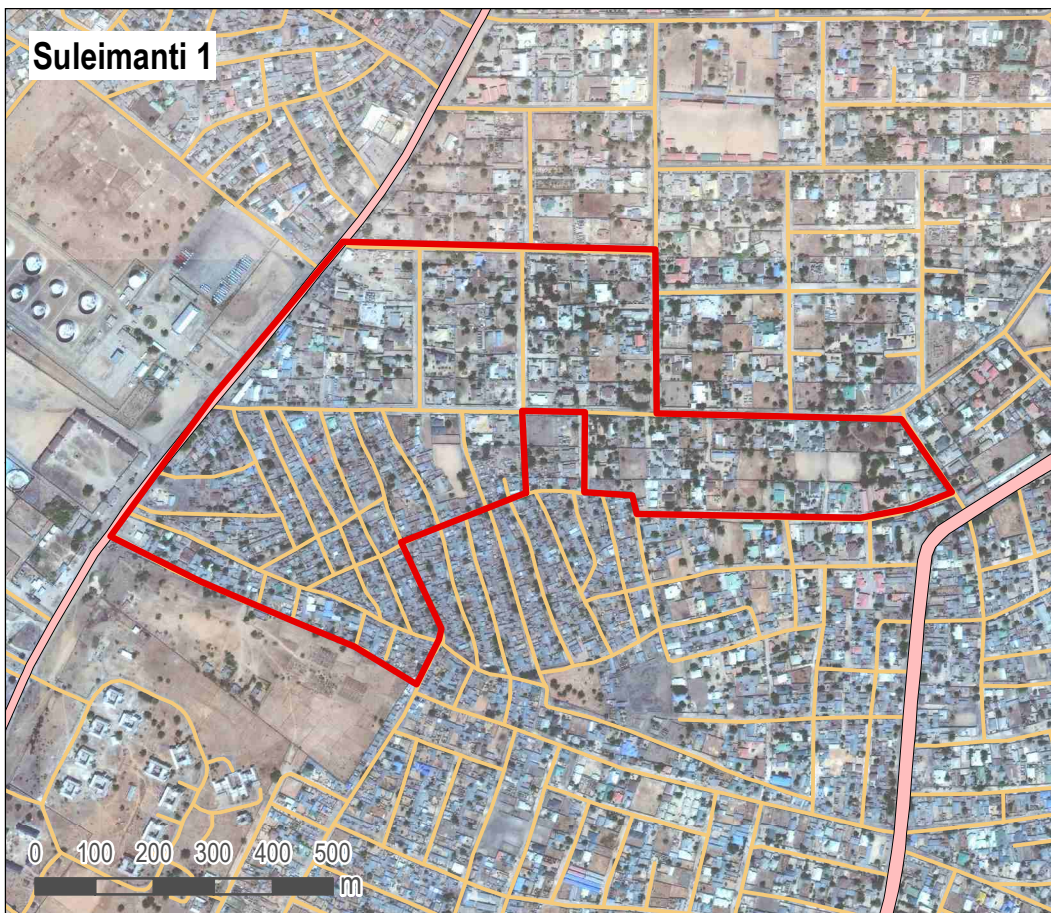
Project in collaboration with:



Funded by  
European Union  
Civil Protection and  
Humanitarian Aid



Suleimanti 1



- Neighbourhood
- LGA boundary
- Ward boundary
- Main road
- Secondary road
- Maiduguri footprint

Data sources:  
Administrative boundaries: OCHA / HDX  
Footprint of Maiduguri: REACH  
Neighbourhood boundaries: AGORA

Coordinate system: WGS 1984

Location within Maiduguri city

#### GENERAL

**LGA:** Maiduguri Metropolitan Council (MMC) **Ward:** Maisandari

**Number of households:** 2000

**Number of IDP households:** 700

**IDP Locations:** Integrated with host community

#### SERVICES

**Services available to population:**

Health services

Market

Enough water within the neighbourhood

**Services not available to population:**

Nutrition services

Education services

Public latrines

#### HAZARDS

Based on events reportedly experienced within the year prior to data collection

**Natural hazards:**

Flood

Insects or animal diseases

**Impact** as perceived by KIs:

No impact

No impact

**Man-made hazards:**

Electricity blackout

Fire

**Impact** as perceived by KIs:

Moderate impact

Moderate impact

#### ACTORS

**Actors active in the neighbourhood:**

NGO

No.: 164

Satellite Imagery: WorldView-2 from 18 March 2018  
Copyright: © 2019, DigitalGlobe  
Source: US Department of State, Humanitarian Information Unit, NextView Licence

Note: Data, designations and boundaries contained on this map are not warranted to be error-free and do not imply acceptance by the AGORA partners, associates, donors mentioned on this map.

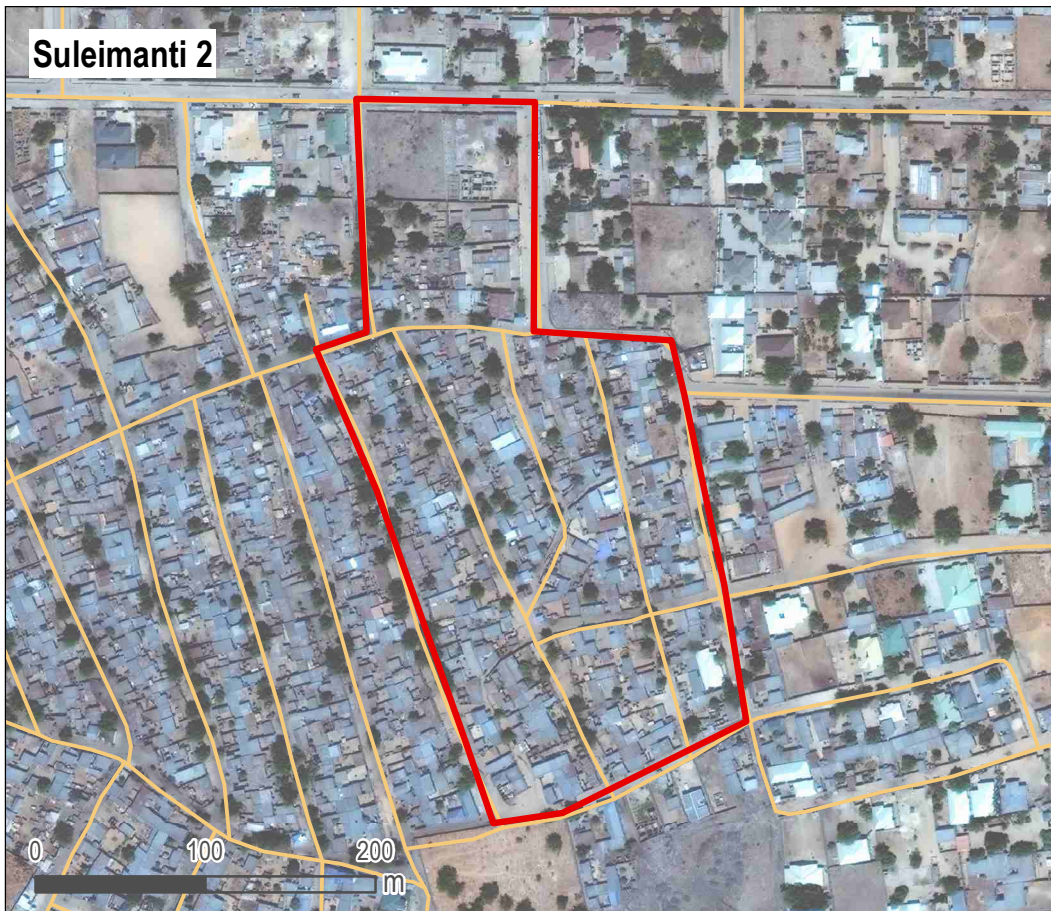
Project in collaboration with:



Funded by  
European Union  
Civil Protection and  
Humanitarian Aid



Suleimanti 2



- Neighbourhood
- LGA boundary
- Ward boundary
- Main road
- Secondary road
- Maiduguri footprint

Data sources:  
Administrative boundaries: OCHA / HDX  
Footprint of Maiduguri: REACH  
Neighbourhood boundaries: AGORA

Coordinate system: WGS 1984

Location within Maiduguri city

### GENERAL

**LGA:** Maiduguri Metropolitan Council (MMC) **Ward:** Maisandari  
**Number of households:** 1500 **Number of IDP households:** 300  
**IDP Locations:** Integrated with host community

### SERVICES

**Services available to population:**  
Health services  
Nutrition services  
Education services  
Market  
Enough water within the neighbourhood

**Services not available to population:**  
Public latrines

### HAZARDS

Based on events reportedly experienced within the year prior to data collection

**Natural hazards:**  
Flood  
Insects or animal diseases

**Impact as perceived by KIs:**  
Moderate impact  
Low impact

**Man-made hazards:**  
Fire

**Impact as perceived by KIs:**  
No impact

### ACTORS

**Actors active in the neighbourhood:**  
None

No.: 165

Satellite Imagery: WorldView-2 from 18 March 2018  
Copyright: © 2019, DigitalGlobe  
Source: US Department of State, Humanitarian Information Unit, NextView Licence

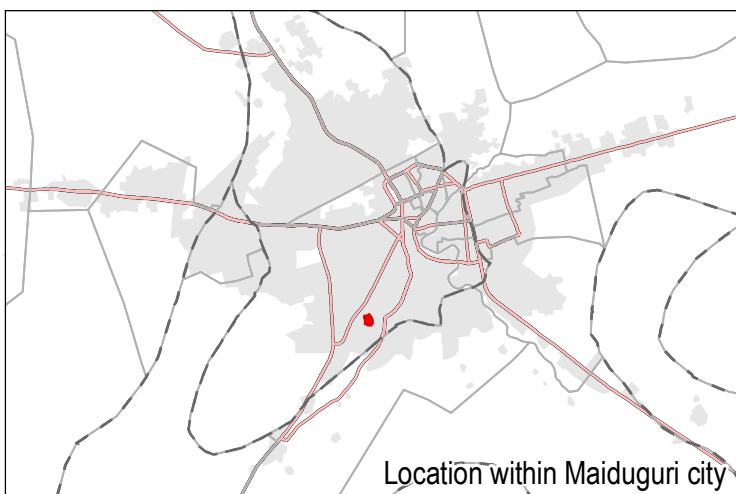
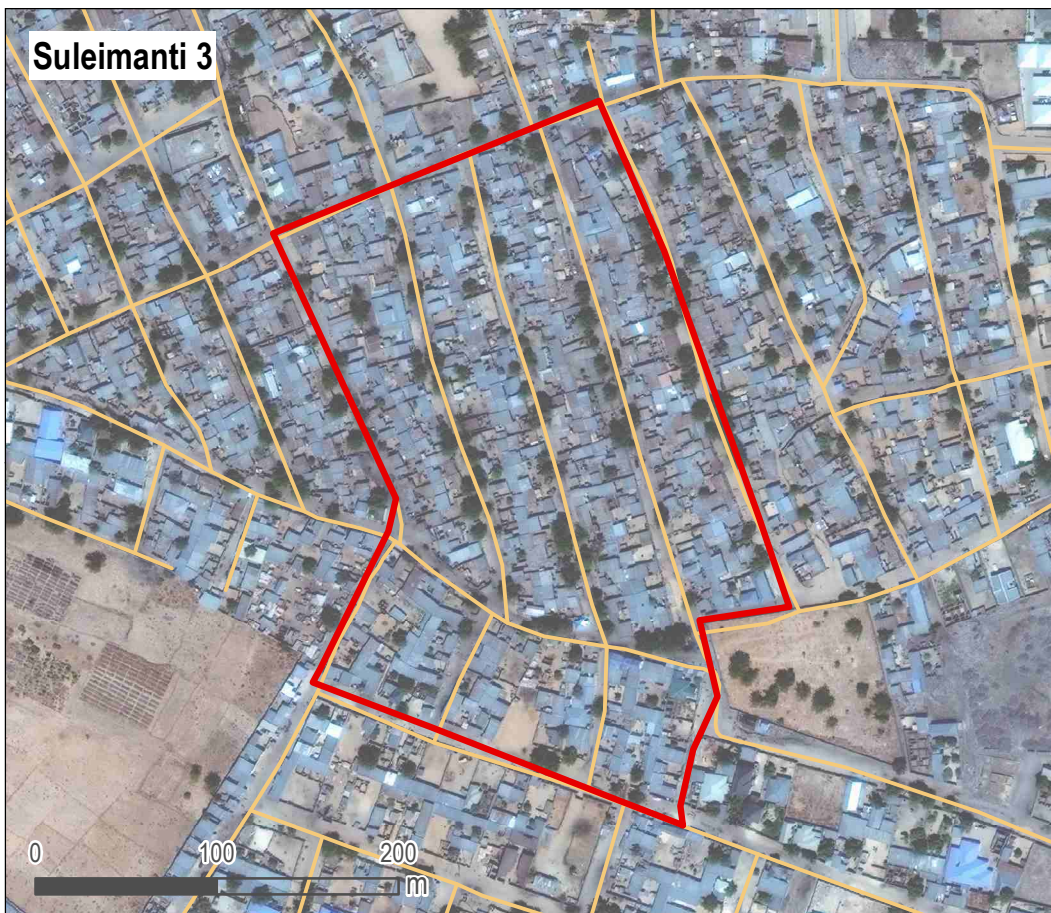
Note: Data, designations and boundaries contained on this map are not warranted to be error-free and do not imply acceptance by the AGORA partners, associates, donors mentioned on this map.

Project in collaboration with:



Funded by  
European Union  
Civil Protection and  
Humanitarian Aid





- Neighbourhood
- LGA boundary
- Ward boundary
- Main road
- Secondary road
- Maiduguri footprint

Data sources:  
Administrative boundaries: OCHA / HDX  
Footprint of Maiduguri: REACH  
Neighbourhood boundaries: AGORA

Coordinate system: WGS 1984

Location within Maiduguri city

#### GENERAL

**LGA:** Maiduguri Metropolitan Council (MMC) **Ward:** Maisandari  
**Number of households:** 1500 **Number of IDP households:** 700  
**IDP Locations:** Informal site, Integrated with host community

#### SERVICES

**Services available to population:**  
Health services  
Nutrition services  
Education services  
Market

**Services not available to population:**  
Enough water within the neighbourhood  
Public latrines

#### HAZARDS

Based on events reportedly experienced within the year prior to data collection

**Natural hazards:**  
Flood

**Impact as perceived by KIs:**  
Low impact

**Man-made hazards:**  
Armed attack

**Impact as perceived by KIs:**  
High impact

#### ACTORS

**Actors active in the neighbourhood:**  
NGO  
National agency

No.: 166

Satellite Imagery: WorldView-2 from 18 March 2018  
Copyright: © 2019, DigitalGlobe  
Source: US Department of State, Humanitarian Information Unit, NextView Licence

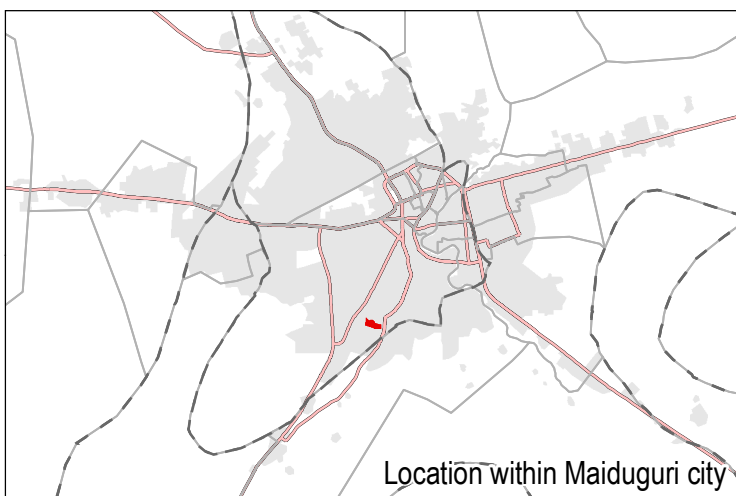
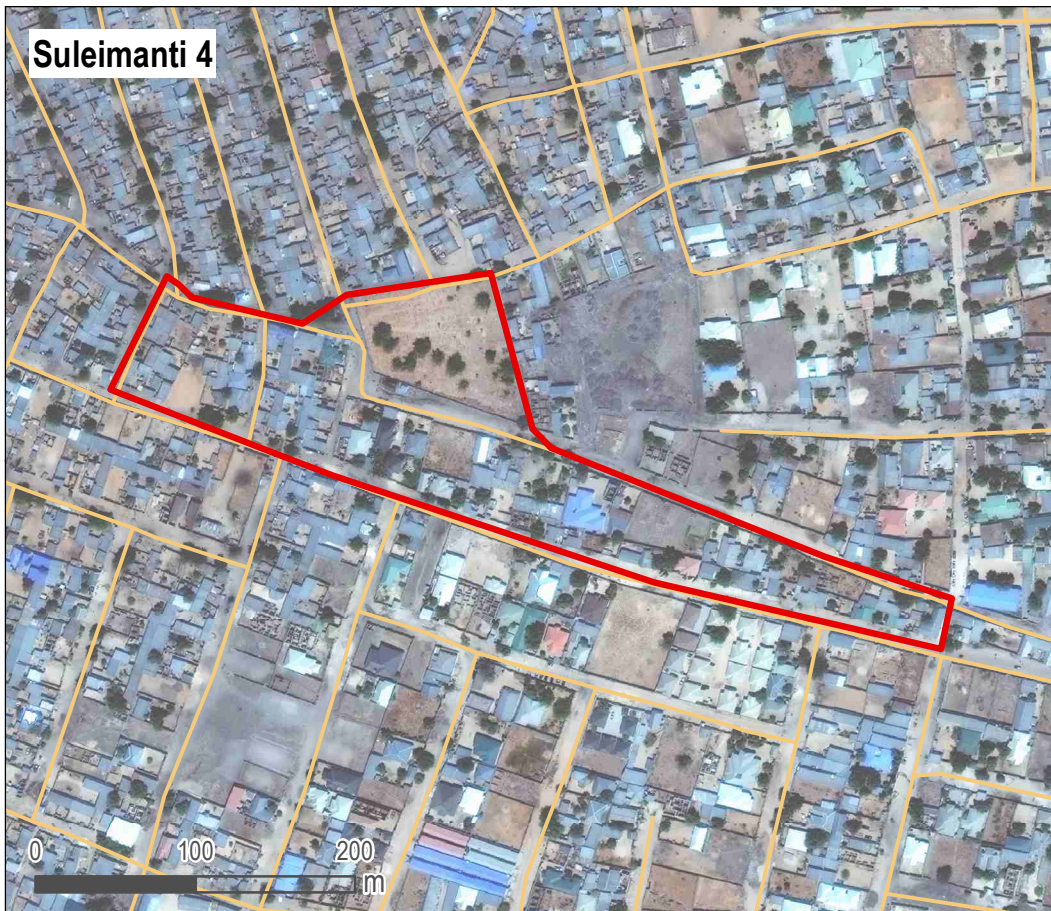
Note: Data, designations and boundaries contained on this map are not warranted to be error-free and do not imply acceptance by the AGORA partners, associates, donors mentioned on this map.

Project in collaboration with:



Funded by  
European Union  
Civil Protection and  
Humanitarian Aid





- Neighbourhood
- LGA boundary
- Ward boundary
- Main road
- Secondary road
- Maiduguri footprint

Data sources:  
Administrative boundaries: OCHA / HDX  
Footprint of Maiduguri: REACH  
Neighbourhood boundaries: AGORA

Coordinate system: WGS 1984

#### GENERAL

**LGA:** Maiduguri Metropolitan Council (MMC) **Ward:** Maisandari  
**Number of households:** 1000 **Number of IDP households:** 800  
**IDP Locations:** Informal site, Integrated with host community

#### SERVICES

**Services available to population:**  
Health services  
Nutrition services  
Education services  
Market

**Services not available to population:**  
Enough water within the neighbourhood  
Public latrines

#### HAZARDS

Based on events reportedly experienced within the year prior to data collection

**Natural hazards:**  
Flood

**Impact as perceived by KIs:**  
High impact

**Man-made hazards:**  
Armed attack

**Impact as perceived by KIs:**  
High impact

#### ACTORS

**Actors active in the neighbourhood:**  
None

No.: 167

Satellite Imagery: WorldView-2 from 18 March 2018  
Copyright: © 2019, DigitalGlobe  
Source: US Department of State, Humanitarian Information Unit, NextView Licence

Note: Data, designations and boundaries contained on this map are not warranted to be error-free and do not imply acceptance by the AGORA partners, associates, donors mentioned on this map.

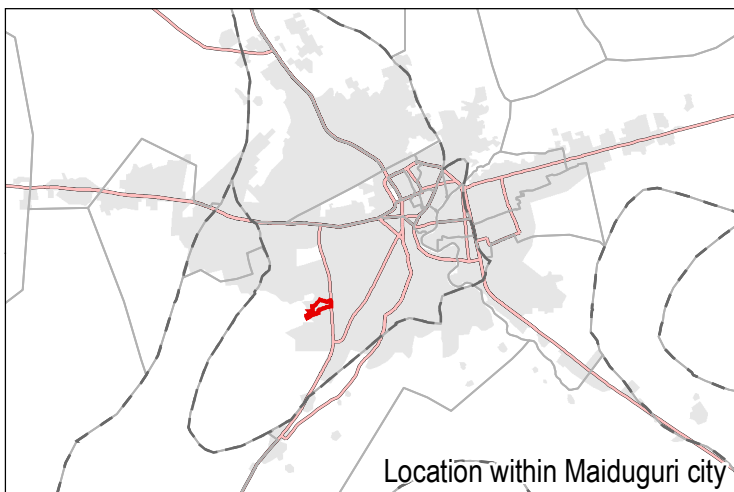
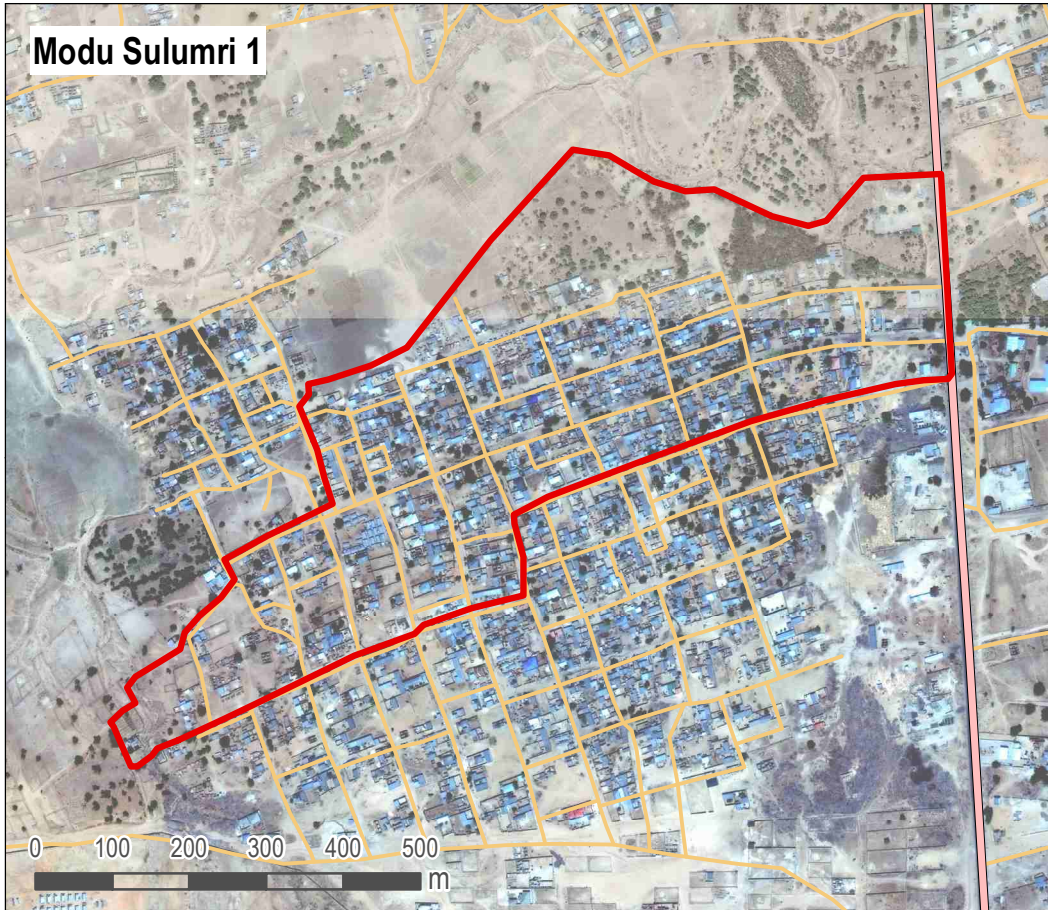
Project in collaboration with:



Funded by  
European Union  
Civil Protection and  
Humanitarian Aid



Modu Sulumri 1



- Neighbourhood
- LGA boundary
- Ward boundary
- Main road
- Secondary road
- Maiduguri footprint

Data sources:  
Administrative boundaries: OCHA / HDX  
Footprint of Maiduguri: REACH  
Neighbourhood boundaries: AGORA

Coordinate system: WGS 1984

Location within Maiduguri city

#### GENERAL

**LGA:** Maiduguri Metropolitan Council (MMC) **Ward:** Maisandari

**Number of households:** 1300

**Number of IDP households:** 700

**IDP Locations:** Informal site, Integrated with host community

#### SERVICES

**Services available to population:**

Health services  
Nutrition services  
Education services  
Market  
Public latrines

**Services not available to population:**

Enough water within the neighbourhood

#### HAZARDS

Based on events reportedly experienced within the year prior to data collection

**Natural hazards:**

None

**Impact** as perceived by KIs:

**Man-made hazards:**

Fire

**Impact** as perceived by KIs:

No impact

#### ACTORS

**Actors active in the neighbourhood:**

None

No.: 168

Satellite Imagery: WorldView-2 from 18 March 2018  
Copyright: © 2019, DigitalGlobe  
Source: US Department of State, Humanitarian Information Unit, NextView Licence

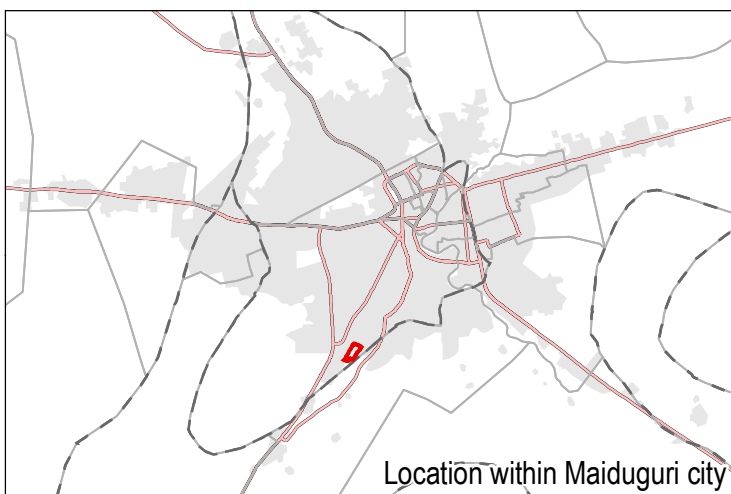
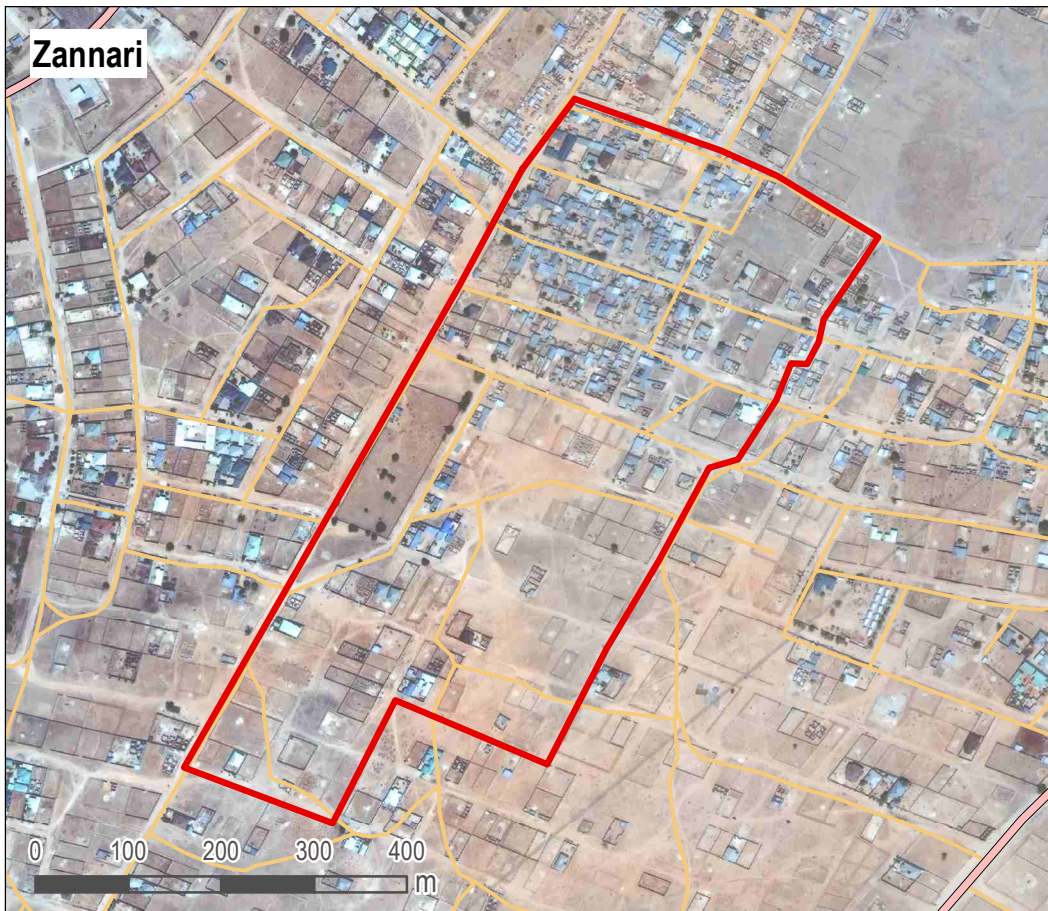
Note: Data, designations and boundaries contained on this map are not warranted to be error-free and do not imply acceptance by the AGORA partners, associates, donors mentioned on this map.

Project in collaboration with:



Funded by  
European Union  
Civil Protection and  
Humanitarian Aid





- Neighbourhood
- LGA boundary
- Ward boundary
- Main road
- Secondary road
- Maiduguri footprint

Data sources:  
Administrative boundaries: OCHA / HDX  
Footprint of Maiduguri: REACH  
Neighbourhood boundaries: AGORA

Coordinate system: WGS 1984

#### GENERAL

**LGA:** Maiduguri Metropolitan Council (MMC) **Ward:** Maisandari  
**Number of households:** 1000 **Number of IDP households:** 250  
**IDP Locations:** Informal site

#### SERVICES

**Services available to population:**  
Health services  
Nutrition services  
Education services  
Market  
Enough water within the neighbourhood  
Public latrines

**Services not available to population:**

#### HAZARDS

**Based on events reportedly experienced within the year prior to data collection**

**Natural hazards:**  
Flood

**Impact as perceived by KIs:**  
Low impact

**Man-made hazards:**  
None

**Impact as perceived by KIs:**

#### ACTORS

**Actors active in the neighbourhood:**  
None

No.: 169

Satellite Imagery: WorldView-2 from 18 March 2018  
Copyright: © 2019, DigitalGlobe  
Source: US Department of State, Humanitarian Information Unit, NextView Licence

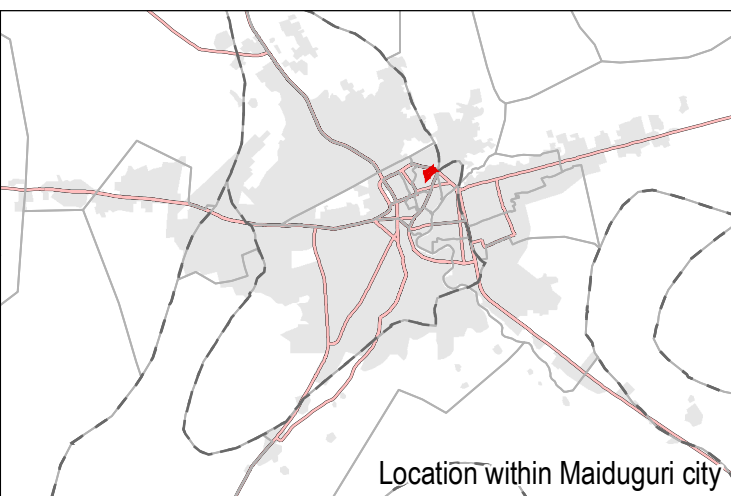
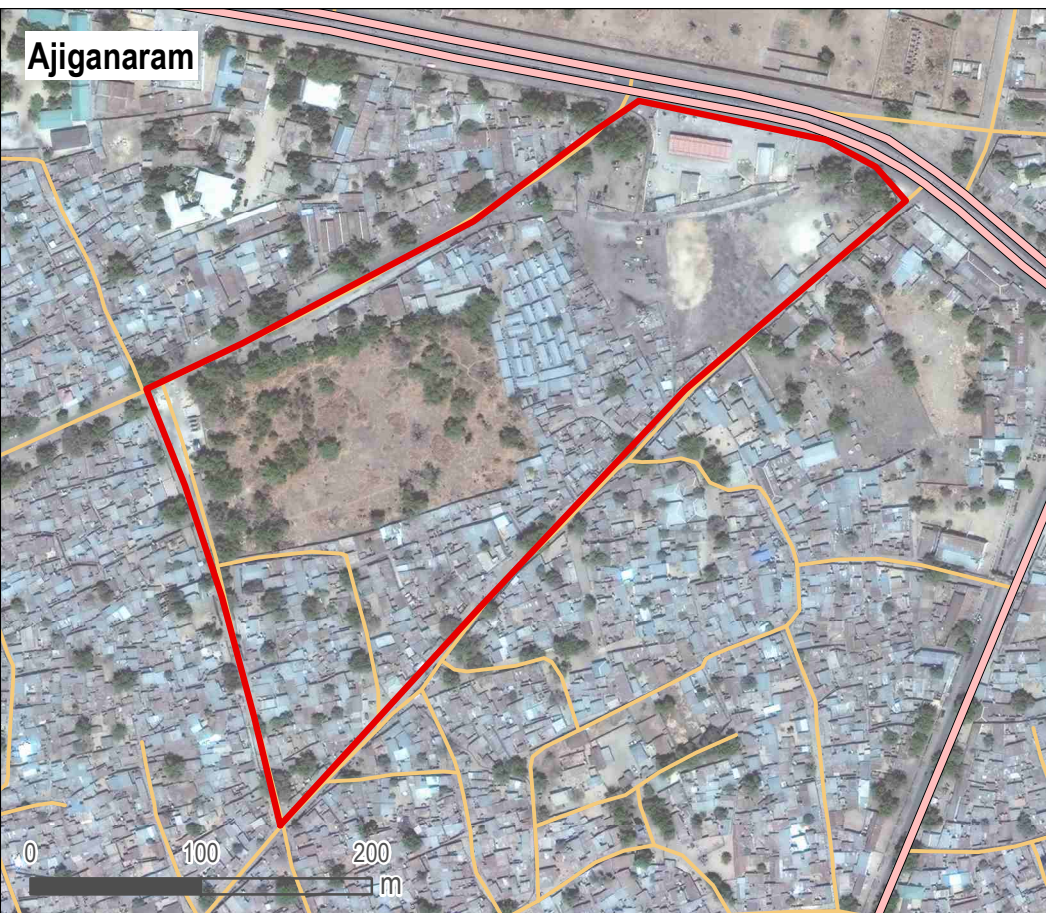
Note: Data, designations and boundaries contained on this map are not warranted to be error-free and do not imply acceptance by the AGORA partners, associates, donors mentioned on this map.

Project in collaboration with:



Funded by  
European Union  
Civil Protection and  
Humanitarian Aid





- Neighbourhood
- LGA boundary
- Ward boundary
- Main road
- Secondary road
- Maiduguri footprint

Data sources:  
Administrative boundaries: OCHA / HDX  
Footprint of Maiduguri: REACH  
Neighbourhood boundaries: AGORA

Coordinate system: WGS 1984

Location within Maiduguri city

### GENERAL

**LGA:** Maiduguri Metropolitan Council (MMC) **Ward:** Shehuri North  
**Number of households:** 1000 **Number of IDP households:** 300  
**IDP Locations:** Formal camp, Integrated with host community

### SERVICES

<b>Services available to population:</b>	<b>Services not available to population:</b>
Health services	Education services
Nutrition services	Public latrines
Market	
Enough water within the neighbourhood	

### HAZARDS

Based on events reportedly experienced within the year prior to data collection

<b>Natural hazards:</b>	<b>Impact</b> as perceived by KIs:
Flood	Low impact
Disease outbreaks	Moderate impact

<b>Man-made hazards:</b>	<b>Impact</b> as perceived by KIs:
Civil unrest	Moderate impact

### ACTORS

**Actors active in the neighbourhood:**  
None

No.: 170

Satellite Imagery: WorldView-2 from 18 March 2018  
Copyright: © 2019, DigitalGlobe  
Source: US Department of State, Humanitarian Information Unit, NextView Licence

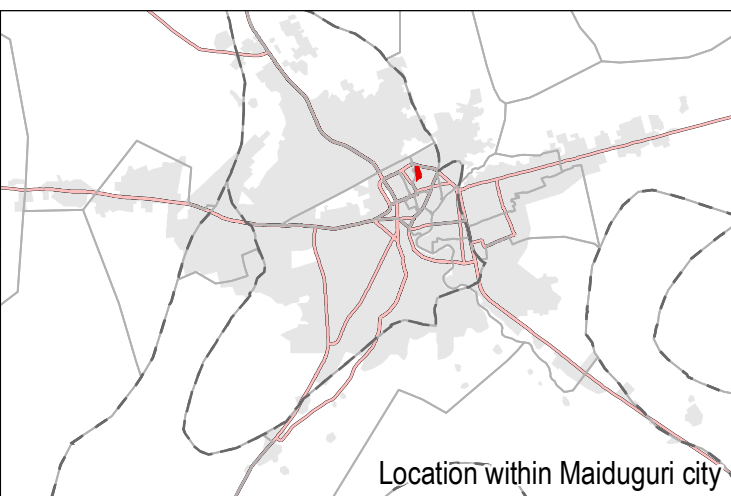
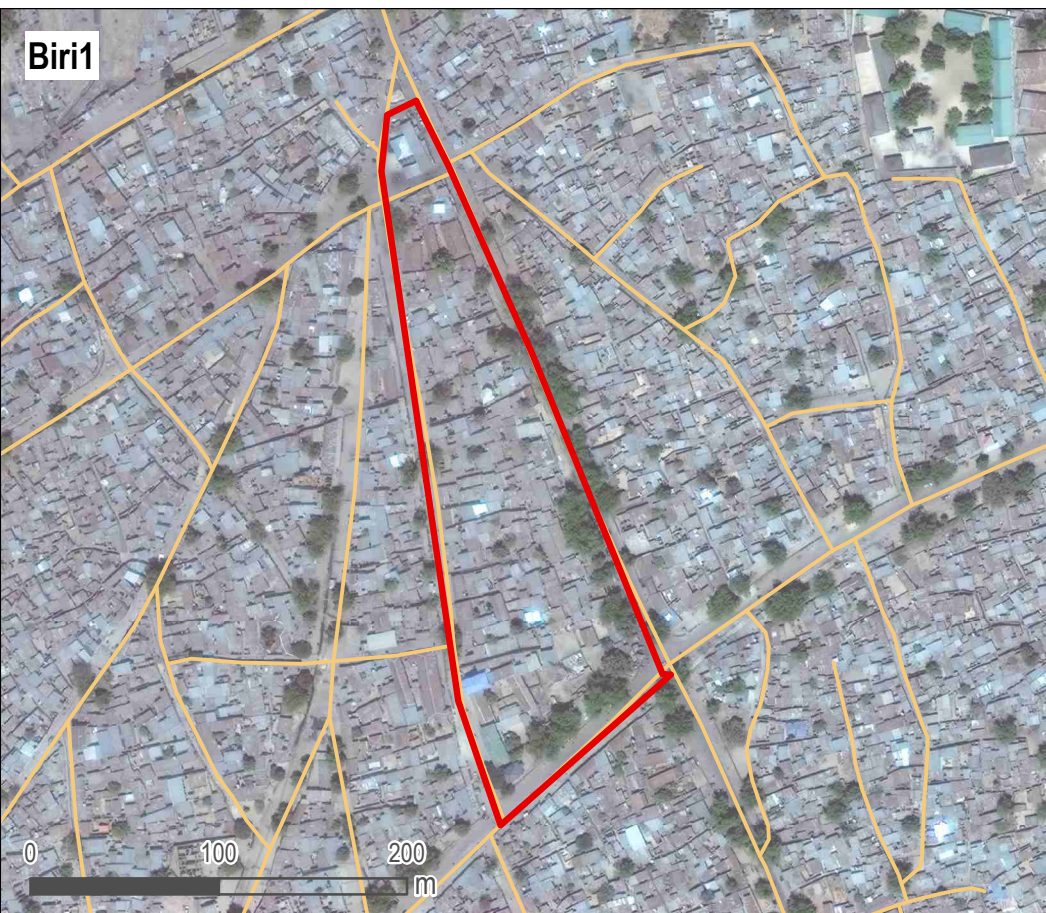
Note: Data, designations and boundaries contained on this map are not warranted to be error-free and do not imply acceptance by the AGORA partners, associates, donors mentioned on this map.

Project in collaboration with:



Funded by  
European Union  
Civil Protection and  
Humanitarian Aid





- Neighbourhood
- LGA boundary
- Ward boundary
- Main road
- Secondary road
- Maiduguri footprint

Data sources:  
Administrative boundaries: OCHA / HDX  
Footprint of Maiduguri: REACH  
Neighbourhood boundaries: AGORA

Coordinate system: WGS 1984

### GENERAL

**LGA:** Maiduguri Metropolitan Council (MMC) **Ward:** Shehuri North  
**Number of households:** 950 **Number of IDP households:** 300  
**IDP Locations:** Integrated with host community

### SERVICES

<b>Services available to population:</b>	<b>Services not available to population:</b>
Health services	
Nutrition services	
Education services	
Market	
Enough water within the neighbourhood	
Public latrines	

### HAZARDS

Based on events reportedly experienced within the year prior to data collection

<b>Natural hazards:</b>	<b>Impact</b> as perceived by KIs:
Flood	Moderate impact

<b>Man-made hazards:</b>	<b>Impact</b> as perceived by KIs:
Civil unrest	Moderate impact

### ACTORS

**Actors active in the neighbourhood:**  
None

No.: 171

Satellite Imagery: WorldView-2 from 18 March 2018  
Copyright: © 2019, DigitalGlobe  
Source: US Department of State, Humanitarian Information Unit, NextView Licence

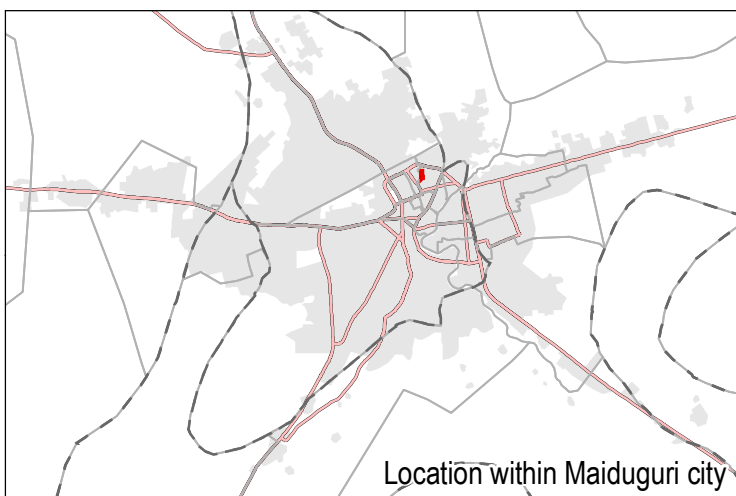
Note: Data, designations and boundaries contained on this map are not warranted to be error-free and do not imply acceptance by the AGORA partners, associates, donors mentioned on this map.

Project in collaboration with:



Funded by  
European Union  
Civil Protection and  
Humanitarian Aid





- Neighbourhood
- LGA boundary
- Ward boundary
- Main road
- Secondary road
- Maiduguri footprint

Data sources:  
Administrative boundaries: OCHA / HDX  
Footprint of Maiduguri: REACH  
Neighbourhood boundaries: AGORA

Coordinate system: WGS 1984

### GENERAL

**LGA:** Maiduguri Metropolitan Council (MMC) **Ward:** Shehuri North  
**Number of households:** 650 **Number of IDP households:** 100  
**IDP Locations:** Integrated with host community

### SERVICES

<b>Services available to population:</b> Health services Nutrition services Education services Market Enough water within the neighbourhood Public latrines	<b>Services not available to population:</b>
---	--

### HAZARDS

Based on events reportedly experienced within the year prior to data collection

<b>Natural hazards:</b> Flood	<b>Impact</b> as perceived by KIs: Low impact
----------------------------------	--

<b>Man-made hazards:</b> Civil unrest	<b>Impact</b> as perceived by KIs: Low impact
--	--

### ACTORS

**Actors active in the neighbourhood:**  
None

No.: 172

Satellite Imagery: WorldView-2 from 18 March 2018  
Copyright: © 2019, DigitalGlobe  
Source: US Department of State, Humanitarian Information Unit, NextView Licence

Note: Data, designations and boundaries contained on this map are not warranted to be error-free and do not imply acceptance by the AGORA partners, associates, donors mentioned on this map.

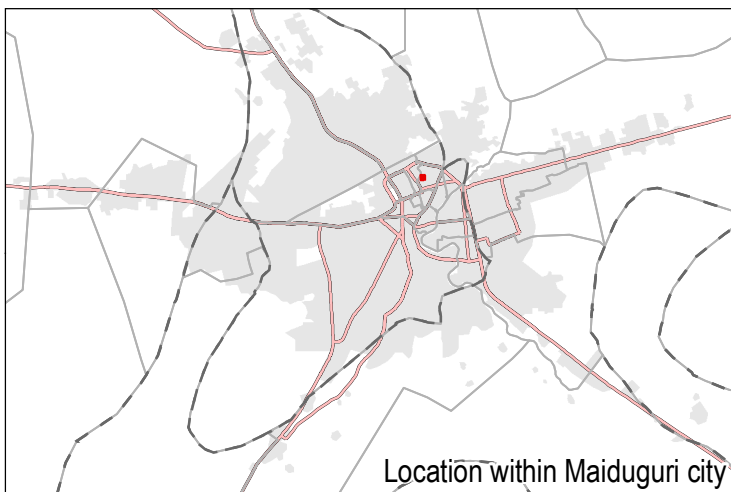
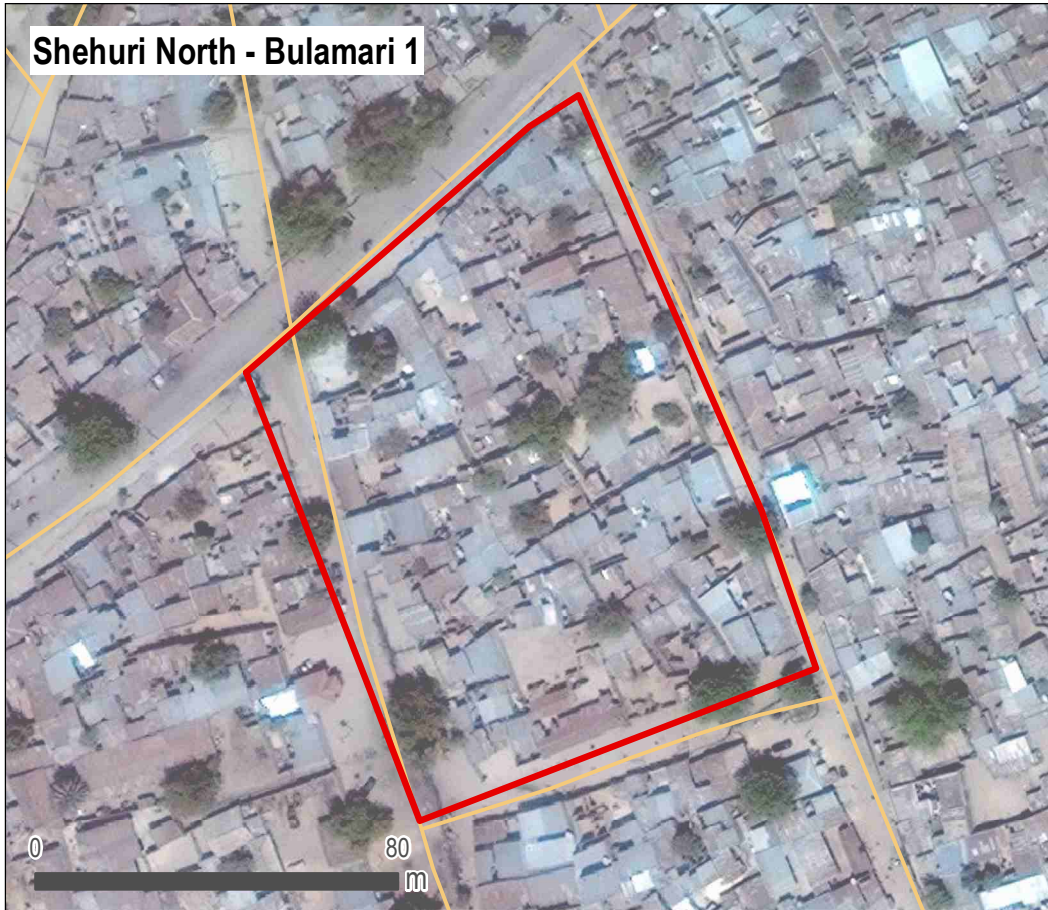
Project in collaboration with:



Funded by  
European Union  
Civil Protection and  
Humanitarian Aid



### Shehuri North - Bulamari 1



- Neighbourhood
- LGA boundary
- Ward boundary
- Main road
- Secondary road
- Maiduguri footprint

Data sources:  
Administrative boundaries: OCHA / HDX  
Footprint of Maiduguri: REACH  
Neighbourhood boundaries: AGORA

Coordinate system: WGS 1984

Location within Maiduguri city

### GENERAL

**LGA:** Maiduguri Metropolitan Council (MMC) **Ward:** Shehuri North

**Number of households:** 1000

**Number of IDP households:** 150

**IDP Locations:** Integrated with host community

### SERVICES

**Services available to population:**

Nutrition services

Market

Enough water within the neighbourhood

**Services not available to population:**

Health services

Education services

Public latrines

### HAZARDS

Based on events reportedly experienced within the year prior to data collection

**Natural hazards:**

Disease outbreaks

**Impact** as perceived by KIs:

Moderate impact

**Man-made hazards:**

Civil unrest

**Impact** as perceived by KIs:

Low impact

### ACTORS

**Actors active in the neighbourhood:**

None

No.: 173

Satellite Imagery: WorldView-2 from 18 March 2018  
Copyright: © 2019, DigitalGlobe  
Source: US Department of State, Humanitarian Information Unit, NextView Licence

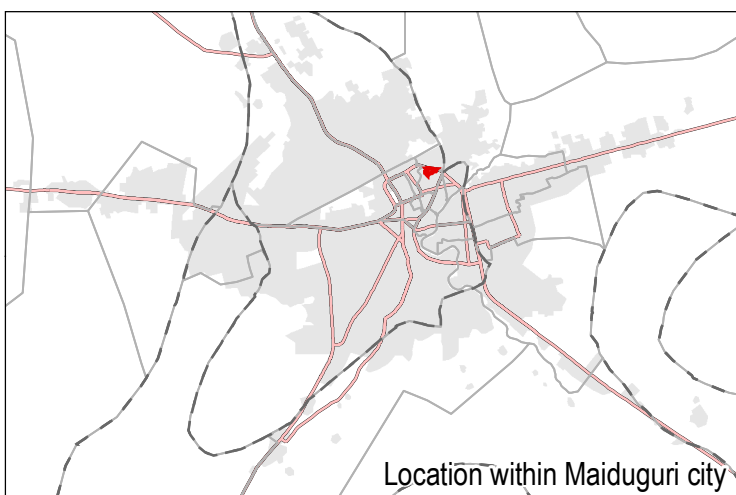
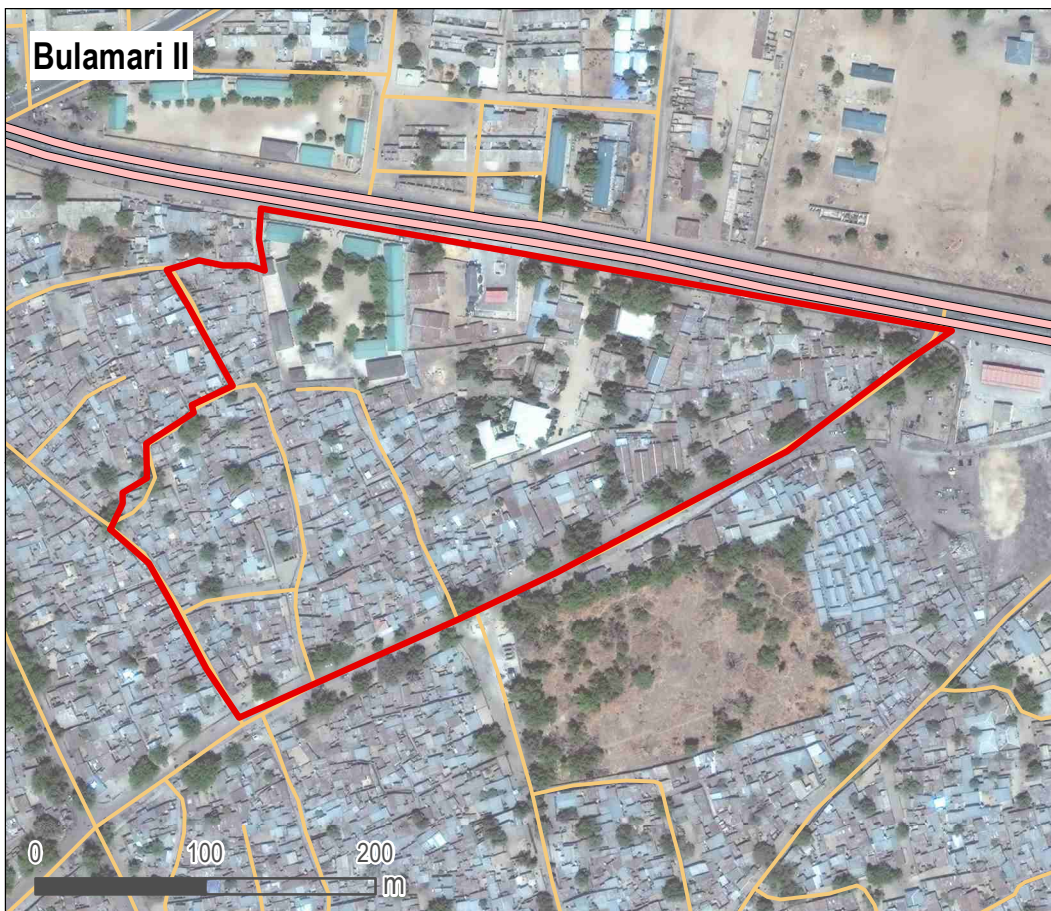
Note: Data, designations and boundaries contained on this map are not warranted to be error-free and do not imply acceptance by the AGORA partners, associates, donors mentioned on this map.

Project in collaboration with:



Funded by  
European Union  
Civil Protection and  
Humanitarian Aid





- Neighbourhood
- LGA boundary
- Ward boundary
- Main road
- Secondary road
- Maiduguri footprint

Data sources:  
Administrative boundaries: OCHA / HDX  
Footprint of Maiduguri: REACH  
Neighbourhood boundaries: AGORA

Coordinate system: WGS 1984

Location within Maiduguri city

#### GENERAL

**LGA:** Maiduguri Metropolitan Council (MMC) **Ward:** Shehuri North

**Number of households:** 100

**Number of IDP households:** 45

**IDP Locations:** Integrated with host community

#### SERVICES

**Services available to population:**

Health services

Nutrition services

Education services

Market

Enough water within the neighbourhood

**Services not available to population:**

Public latrines

#### HAZARDS

Based on events reportedly experienced within the year prior to data collection

**Natural hazards:**

Flood

Disease outbreaks

**Impact** as perceived by KIs:

Low impact

Low impact

**Man-made hazards:**

Civil unrest

**Impact** as perceived by KIs:

Low impact

#### ACTORS

**Actors active in the neighbourhood:**

None

No.: 174

Satellite Imagery: WorldView-2 from 18 March 2018  
Copyright: © 2019, DigitalGlobe  
Source: US Department of State, Humanitarian Information Unit, NextView Licence

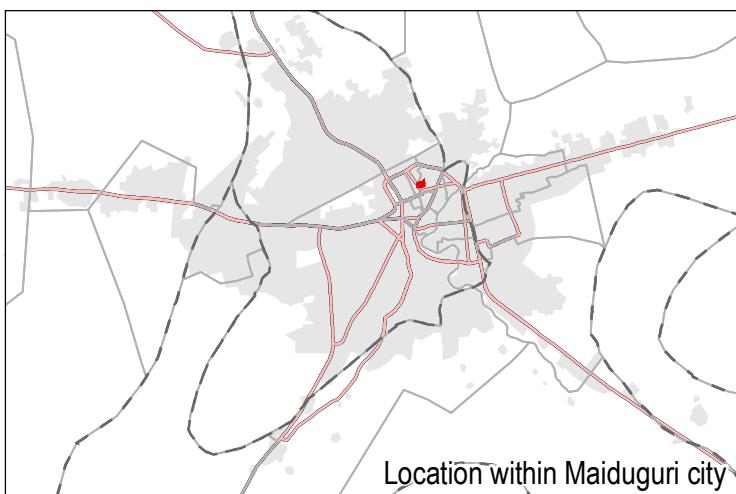
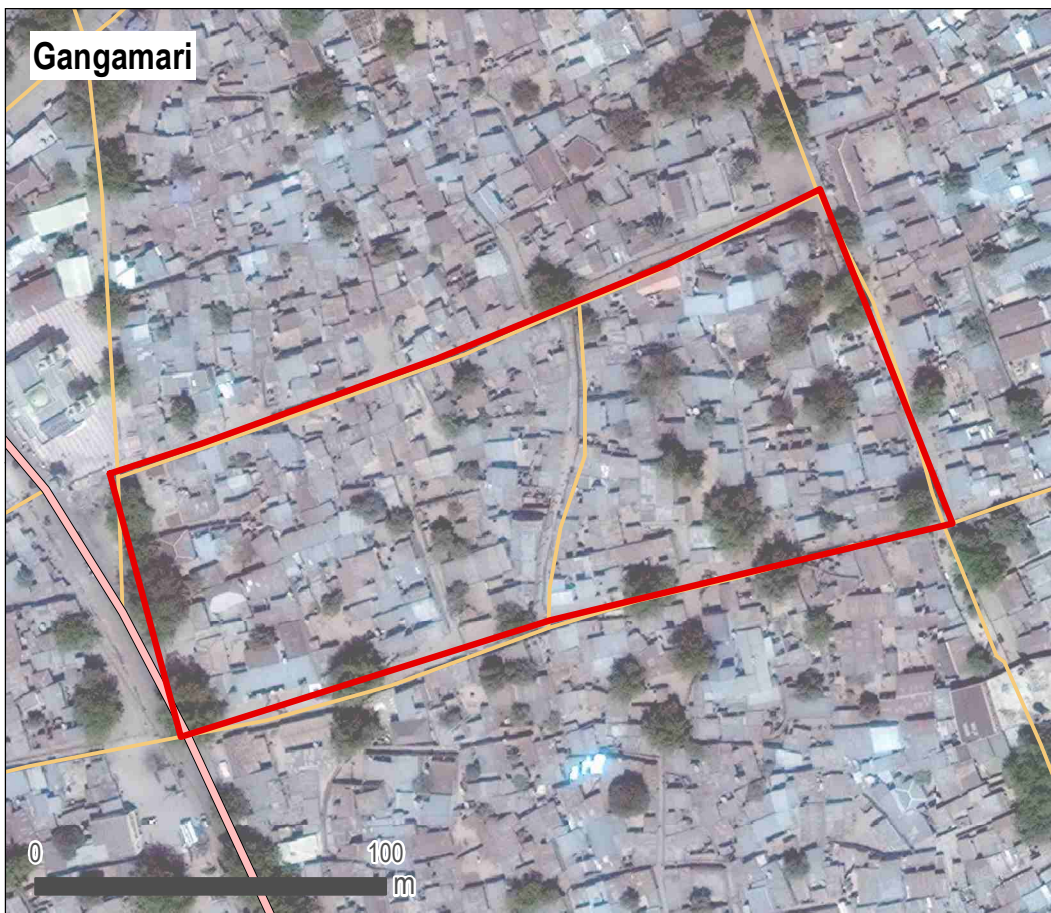
Note: Data, designations and boundaries contained on this map are not warranted to be error-free and do not imply acceptance by the AGORA partners, associates, donors mentioned on this map.

Project in collaboration with:



Funded by  
European Union  
Civil Protection and  
Humanitarian Aid





- Neighbourhood
- LGA boundary
- Ward boundary
- Main road
- Secondary road
- Maiduguri footprint

Data sources:  
Administrative boundaries: OCHA / HDX  
Footprint of Maiduguri: REACH  
Neighbourhood boundaries: AGORA

Coordinate system: WGS 1984

### GENERAL

**LGA:** Maiduguri Metropolitan Council (MMC) **Ward:** Shehuri North  
**Number of households:** 932 **Number of IDP households:** 300  
**IDP Locations:** Integrated with host community

### SERVICES

<b>Services available to population:</b> None	<b>Services not available to population:</b> Health services Nutrition services Education services Enough water within the neighbourhood Public latrines
--	---

### HAZARDS

**Based on events reportedly experienced within the year prior to data collection**  
**Natural hazards:** No natural hazards  
**Impact as perceived by KIs:**

**Man-made hazards:** None  
**Impact as perceived by KIs:**

### ACTORS

**Actors active in the neighbourhood:**  
NGO

No.: 175

Satellite Imagery: WorldView-2 from 18 March 2018  
Copyright: © 2019, DigitalGlobe  
Source: US Department of State, Humanitarian Information Unit, NextView Licence

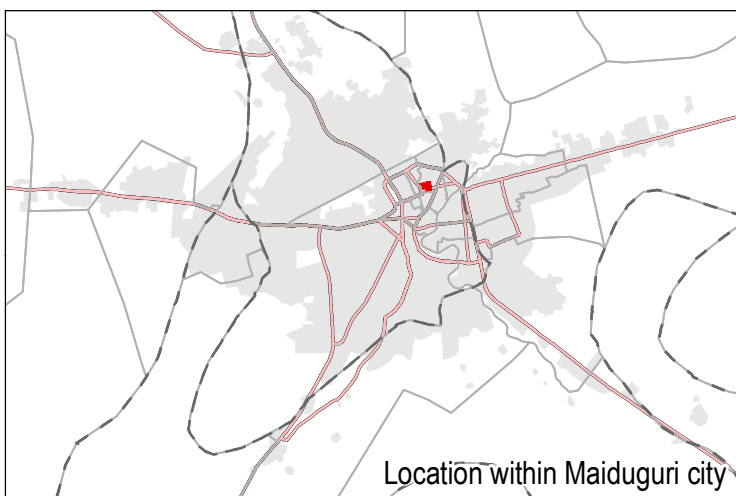
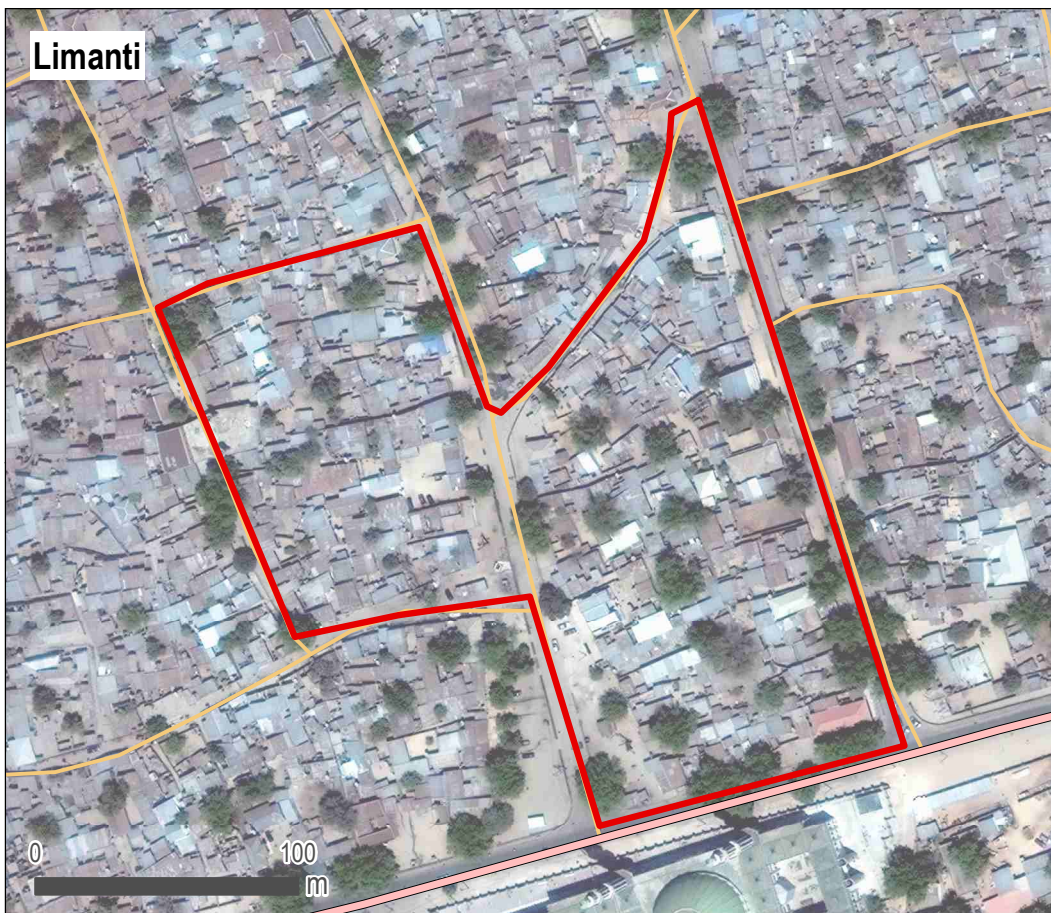
*Note: Data, designations and boundaries contained on this map are not warranted to be error-free and do not imply acceptance by the AGORA partners, associates, donors mentioned on this map.*

Project in collaboration with:



Funded by  
European Union  
Civil Protection and  
Humanitarian Aid





- Neighbourhood
- LGA boundary
- Ward boundary
- Main road
- Secondary road
- Maiduguri footprint

Data sources:  
Administrative boundaries: OCHA / HDX  
Footprint of Maiduguri: REACH  
Neighbourhood boundaries: AGORA

Coordinate system: WGS 1984

### GENERAL

**LGA:** Maiduguri Metropolitan Council (MMC) **Ward:** Shehuri North  
**Number of households:** 500 **Number of IDP households:** 200  
**IDP Locations:** Integrated with host community

### SERVICES

<b>Services available to population:</b>	<b>Services not available to population:</b>
Health services	Public latrines
Nutrition services	
Education services	
Market	
Enough water within the neighbourhood	

### HAZARDS

Based on events reportedly experienced within the year prior to data collection

<b>Natural hazards:</b>	<b>Impact as perceived by KIs:</b>
Flood	Low impact
Disease outbreaks	Moderate impact
 <b>Man-made hazards:</b>	 <b>Impact as perceived by KIs:</b>
Electricity blackout	Moderate impact
Armed attack	Low impact

### ACTORS

**Actors active in the neighbourhood:**  
None

No.: 176

Satellite Imagery: WorldView-2 from 18 March 2018  
Copyright: © 2019, DigitalGlobe  
Source: US Department of State, Humanitarian Information Unit, NextView Licence

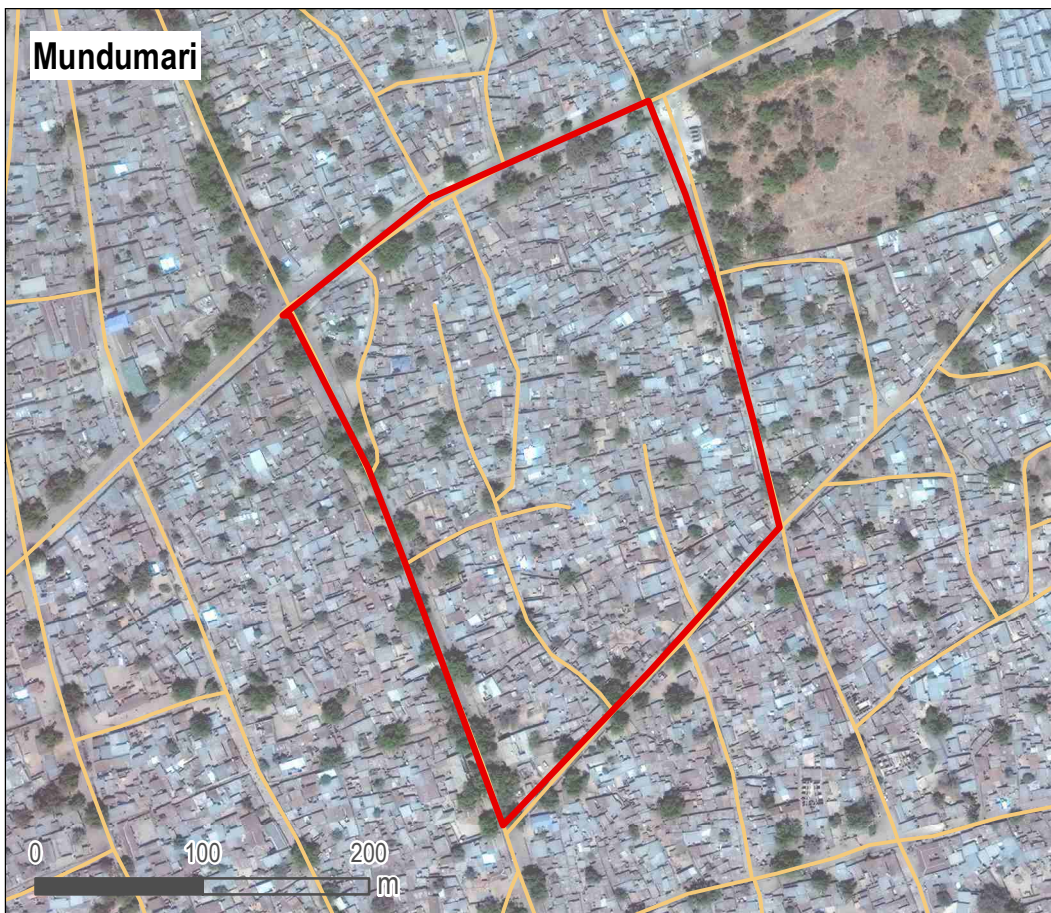
Note: Data, designations and boundaries contained on this map are not warranted to be error-free and do not imply acceptance by the AGORA partners, associates, donors mentioned on this map.

Project in collaboration with:



Funded by  
European Union  
Civil Protection and  
Humanitarian Aid





- Neighbourhood
- LGA boundary
- Ward boundary
- Main road
- Secondary road
- Maiduguri footprint

Data sources:  
Administrative boundaries: OCHA / HDX  
Footprint of Maiduguri: REACH  
Neighbourhood boundaries: AGORA

Coordinate system: WGS 1984

### GENERAL

**LGA:** Maiduguri Metropolitan Council (MMC) **Ward:** Shehuri North  
**Number of households:** 1500 **Number of IDP households:** 250  
**IDP Locations:** Integrated with host community

### SERVICES

<b>Services available to population:</b>	<b>Services not available to population:</b>
Health services	Public latrines
Nutrition services	
Education services	
Market	
Enough water within the neighbourhood	

### HAZARDS

Based on events reportedly experienced within the year prior to data collection

<b>Natural hazards:</b>	<b>Impact</b> as perceived by KIs:
Flood	Moderate impact
Disease outbreaks	Low impact

<b>Man-made hazards:</b>	<b>Impact</b> as perceived by KIs:
Electricity blackout	Low impact
Civil unrest	Low impact

### ACTORS

**Actors active in the neighbourhood:**  
None

No.: 177

Satellite Imagery: WorldView-2 from 18 March 2018  
Copyright: © 2019, DigitalGlobe  
Source: US Department of State, Humanitarian Information Unit, NextView Licence

Note: Data, designations and boundaries contained on this map are not warranted to be error-free and do not imply acceptance by the AGORA partners, associates, donors mentioned on this map.

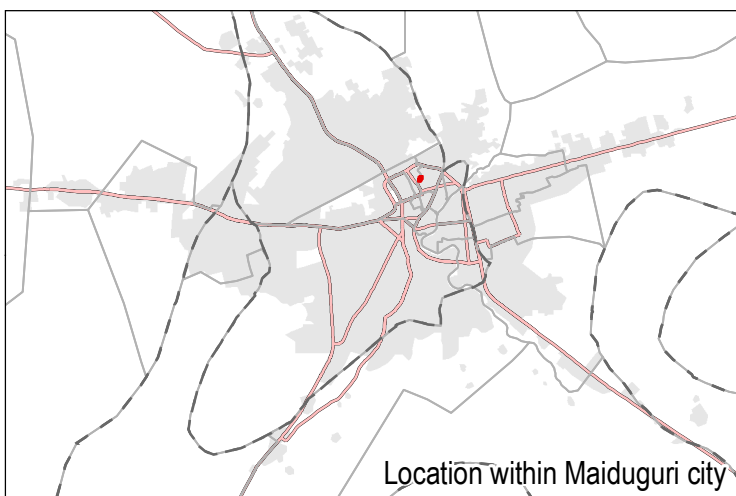
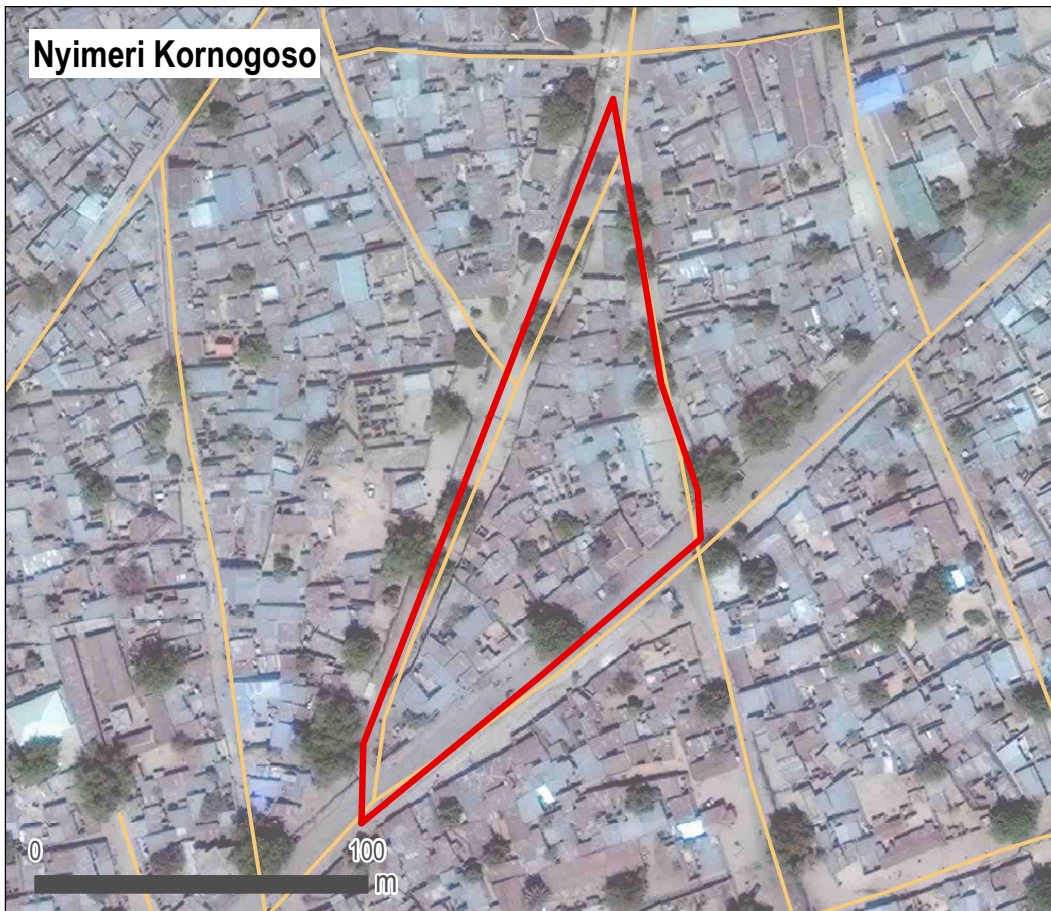
Project in collaboration with:



Funded by  
European Union  
Civil Protection and  
Humanitarian Aid



### Nyimeri Kornogoso



- Neighbourhood
- LGA boundary
- Ward boundary
- Main road
- Secondary road
- Maiduguri footprint

Data sources:  
Administrative boundaries: OCHA / HDX  
Footprint of Maiduguri: REACH  
Neighbourhood boundaries: AGORA

Coordinate system: WGS 1984

Location within Maiduguri city

### GENERAL

**LGA:** Maiduguri Metropolitan Council (MMC) **Ward:** Shehuri North  
**Number of households:** 100 **Number of IDP households:** 5  
**IDP Locations:** Integrated with host community

### SERVICES

<b>Services available to population:</b>	<b>Services not available to population:</b>
Health services	Education services
Nutrition services	Public latrines
Market	
Enough water within the neighbourhood	

### HAZARDS

Based on events reportedly experienced within the year prior to data collection

<b>Natural hazards:</b>	<b>Impact</b> as perceived by KIs:
Disease outbreaks	Moderate impact

<b>Man-made hazards:</b>	<b>Impact</b> as perceived by KIs:
Electricity blackout	Low impact
Armed attack	Moderate impact

### ACTORS

**Actors active in the neighbourhood:**  
None

No.: 178

Satellite Imagery: WorldView-2 from 18 March 2018  
Copyright: © 2019, DigitalGlobe  
Source: US Department of State, Humanitarian Information Unit, NextView Licence

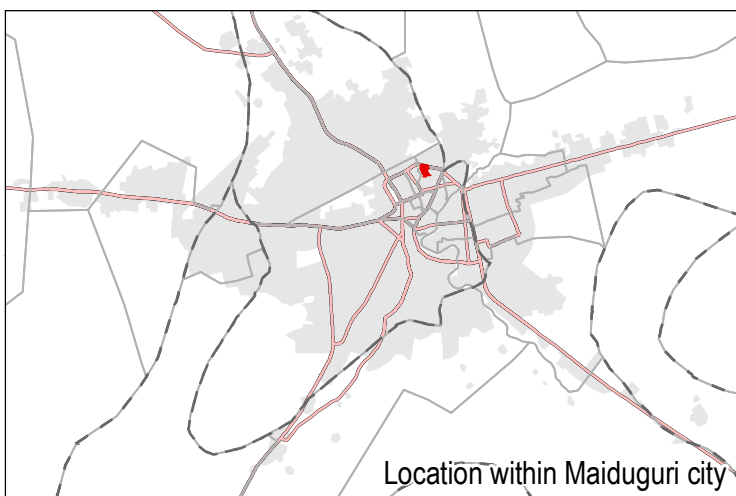
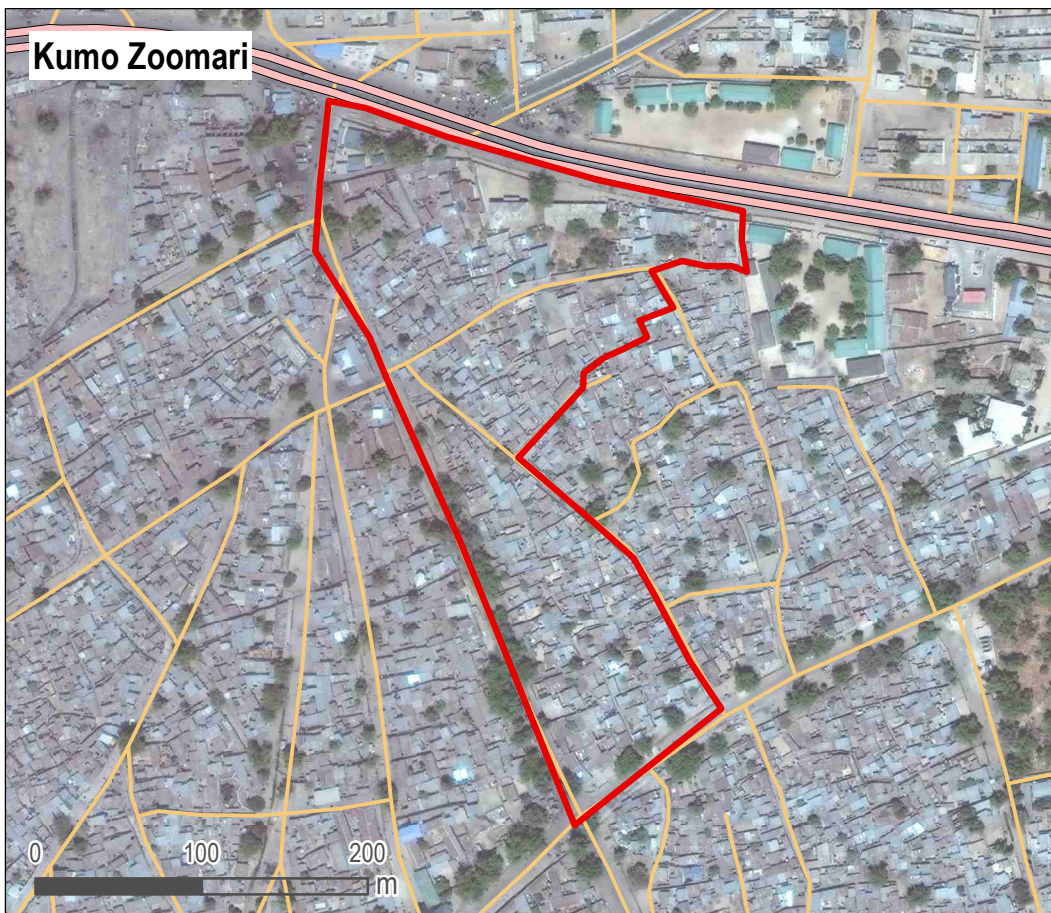
Note: Data, designations and boundaries contained on this map are not warranted to be error-free and do not imply acceptance by the AGORA partners, associates, donors mentioned on this map.

Project in collaboration with:



Funded by  
European Union  
Civil Protection and  
Humanitarian Aid





- Neighbourhood
- LGA boundary
- Ward boundary
- Main road
- Secondary road
- Maiduguri footprint

Data sources:  
Administrative boundaries: OCHA / HDX  
Footprint of Maiduguri: REACH  
Neighbourhood boundaries: AGORA

Coordinate system: WGS 1984

Location within Maiduguri city

### GENERAL

**LGA:** Maiduguri Metropolitan Council (MMC)

**Ward:** Shehuri North

**Number of households:** 500

**Number of IDP households:** 150

**IDP Locations:** Informal site

### SERVICES

**Services available to population:**

Health services  
Nutrition services  
Education services  
Market

**Services not available to population:**

Enough water within the neighbourhood  
Public latrines

### HAZARDS

**Based on events reportedly experienced within the year prior to data collection**

**Natural hazards:**

No natural hazards

**Impact** as perceived by KIs:

**Man-made hazards:**

None

**Impact** as perceived by KIs:

### ACTORS

**Actors active in the neighbourhood:**

None

No.: 179

Satellite Imagery: WorldView-2 from 18 March 2018  
Copyright: © 2019, DigitalGlobe  
Source: US Department of State, Humanitarian Information Unit, NextView Licence

Note: Data, designations and boundaries contained on this map are not warranted to be error-free and do not imply acceptance by the AGORA partners, associates, donors mentioned on this map.

Project in collaboration with:



Funded by  
European Union  
Civil Protection and  
Humanitarian Aid



Massa Bintume



- Neighbourhood
- LGA boundary
- Ward boundary
- Main road
- Secondary road
- Maiduguri footprint

Data sources:  
Administrative boundaries: OCHA / HDX  
Footprint of Maiduguri: REACH  
Neighbourhood boundaries: AGORA

Coordinate system: WGS 1984

Location within Maiduguri city

### GENERAL

**LGA:** Maiduguri Metropolitan Council (MMC) **Ward:** Shehuri North

**Number of households:** 300

**Number of IDP households:** 20

**IDP Locations:** Informal site, Integrated with host community

### SERVICES

**Services available to population:**

Health services

Nutrition services

Education services

Market

Enough water within the neighbourhood

**Services not available to population:**

Public latrines

### HAZARDS

**Based on events reportedly experienced within the year prior to data collection**

**Natural hazards:**

No natural hazards

**Impact** as perceived by KIs:

**Man-made hazards:**

None

**Impact** as perceived by KIs:

### ACTORS

**Actors active in the neighbourhood:**

None

No.: 180

Satellite Imagery: WorldView-2 from 18 March 2018  
Copyright: © 2019, DigitalGlobe  
Source: US Department of State, Humanitarian Information Unit, NextView Licence

Note: Data, designations and boundaries contained on this map are not warranted to be error-free and do not imply acceptance by the AGORA partners, associates, donors mentioned on this map.

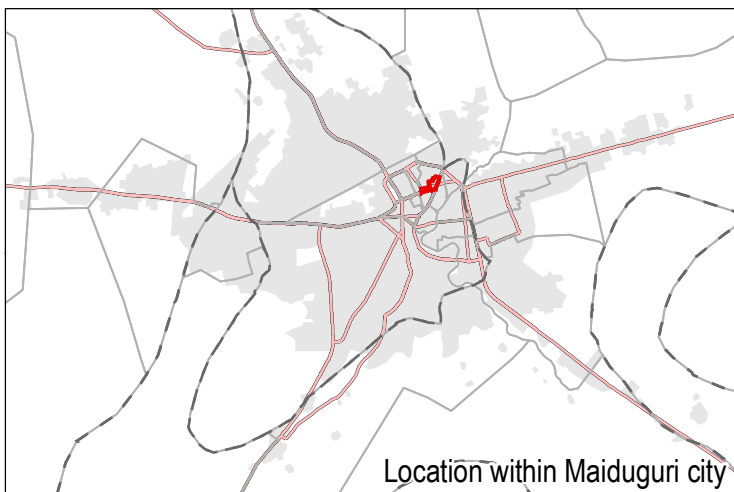
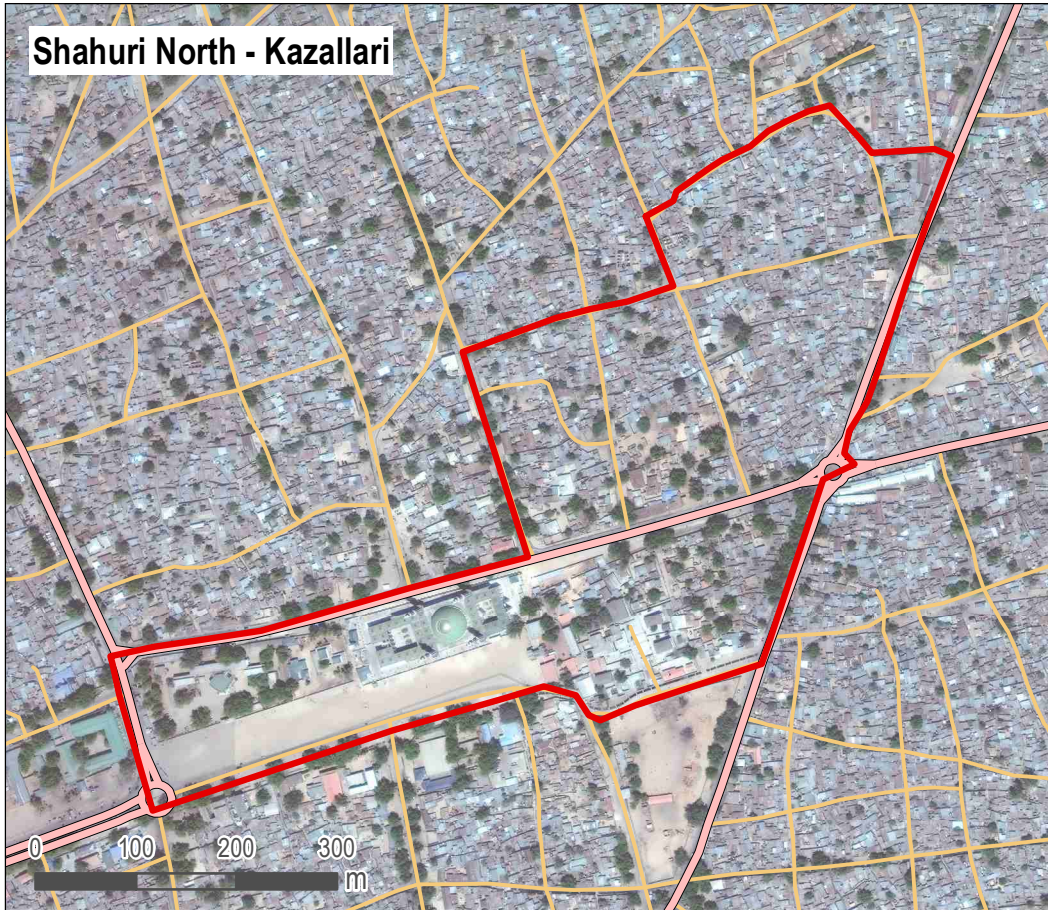
Project in collaboration with:



Funded by  
European Union  
Civil Protection and  
Humanitarian Aid



### Shahuri North - Kazallari



- Neighbourhood
- LGA boundary
- Ward boundary
- Main road
- Secondary road
- Maiduguri footprint

Data sources:  
Administrative boundaries: OCHA / HDX  
Footprint of Maiduguri: REACH  
Neighbourhood boundaries: AGORA

Coordinate system: WGS 1984

Location within Maiduguri city

### GENERAL

**LGA:** Maiduguri Metropolitan Council (MMC) **Ward:** Shehuri North

**Number of households:** 150

**Number of IDP households:** 30

**IDP Locations:** Informal site, Integrated with host community

### SERVICES

**Services available to population:**

Health services

Nutrition services

Education services

Market

Enough water within the neighbourhood

**Services not available to population:**

Public latrines

### HAZARDS

Based on events reportedly experienced within the year prior to data collection

**Natural hazards:**

No natural hazards

**Impact** as perceived by KIs:

**Man-made hazards:**

None

**Impact** as perceived by KIs:

### ACTORS

**Actors active in the neighbourhood:**

None

No.: 181

Satellite Imagery: WorldView-2 from 18 March 2018  
Copyright: © 2019, DigitalGlobe  
Source: US Department of State, Humanitarian Information Unit, NextView Licence

Note: Data, designations and boundaries contained on this map are not warranted to be error-free and do not imply acceptance by the AGORA partners, associates, donors mentioned on this map.

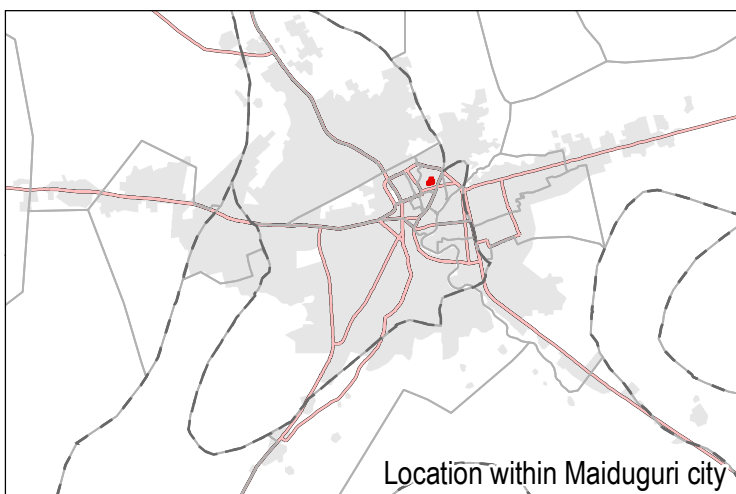
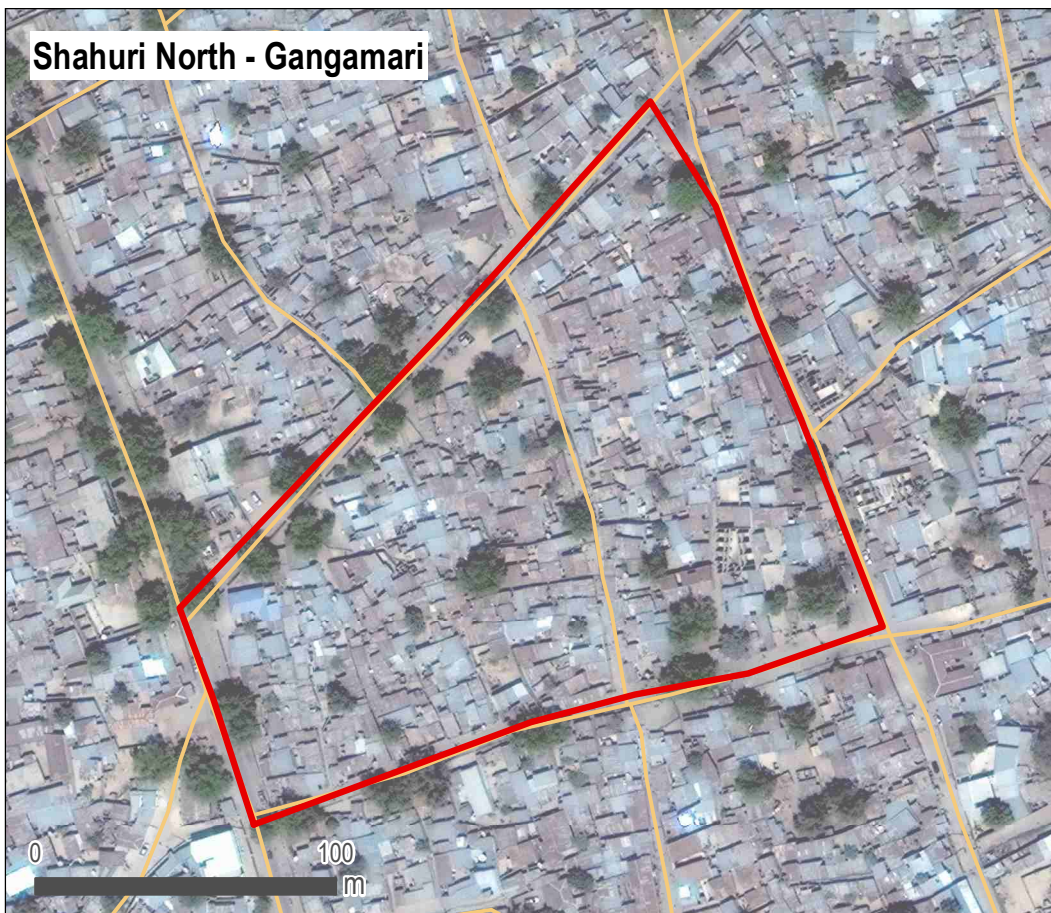
Project in collaboration with:



Funded by  
European Union  
Civil Protection and  
Humanitarian Aid



### Shahuri North - Gangamari



- Neighbourhood
- LGA boundary
- Ward boundary
- Main road
- Secondary road
- Maiduguri footprint

Data sources:  
Administrative boundaries: OCHA / HDX  
Footprint of Maiduguri: REACH  
Neighbourhood boundaries: AGORA

Coordinate system: WGS 1984

Location within Maiduguri city

### GENERAL

**LGA:** Maiduguri Metropolitan Council (MMC) **Ward:** Shehuri North

**Number of households:** 800

**Number of IDP households:** 300

**IDP Locations:** Informal site, Integrated with host community

### SERVICES

**Services available to population:**

Health services

Nutrition services

Education services

Market

Enough water within the neighbourhood

**Services not available to population:**

Public latrines

### HAZARDS

Based on events reportedly experienced within the year prior to data collection

**Natural hazards:**

No natural hazards

**Impact** as perceived by KIs:

**Man-made hazards:**

None

**Impact** as perceived by KIs:

### ACTORS

**Actors active in the neighbourhood:**

None

No.: 182

Satellite Imagery: WorldView-2 from 18 March 2018  
Copyright: © 2019, DigitalGlobe  
Source: US Department of State, Humanitarian Information Unit, NextView Licence

Note: Data, designations and boundaries contained on this map are not warranted to be error-free and do not imply acceptance by the AGORA partners, associates, donors mentioned on this map.

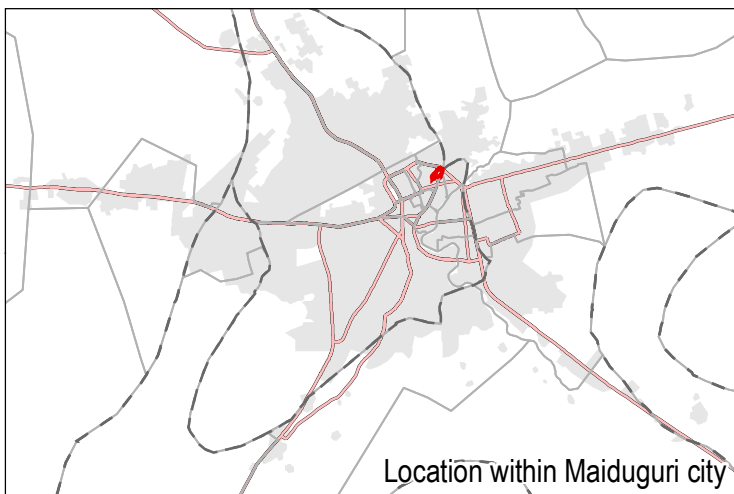
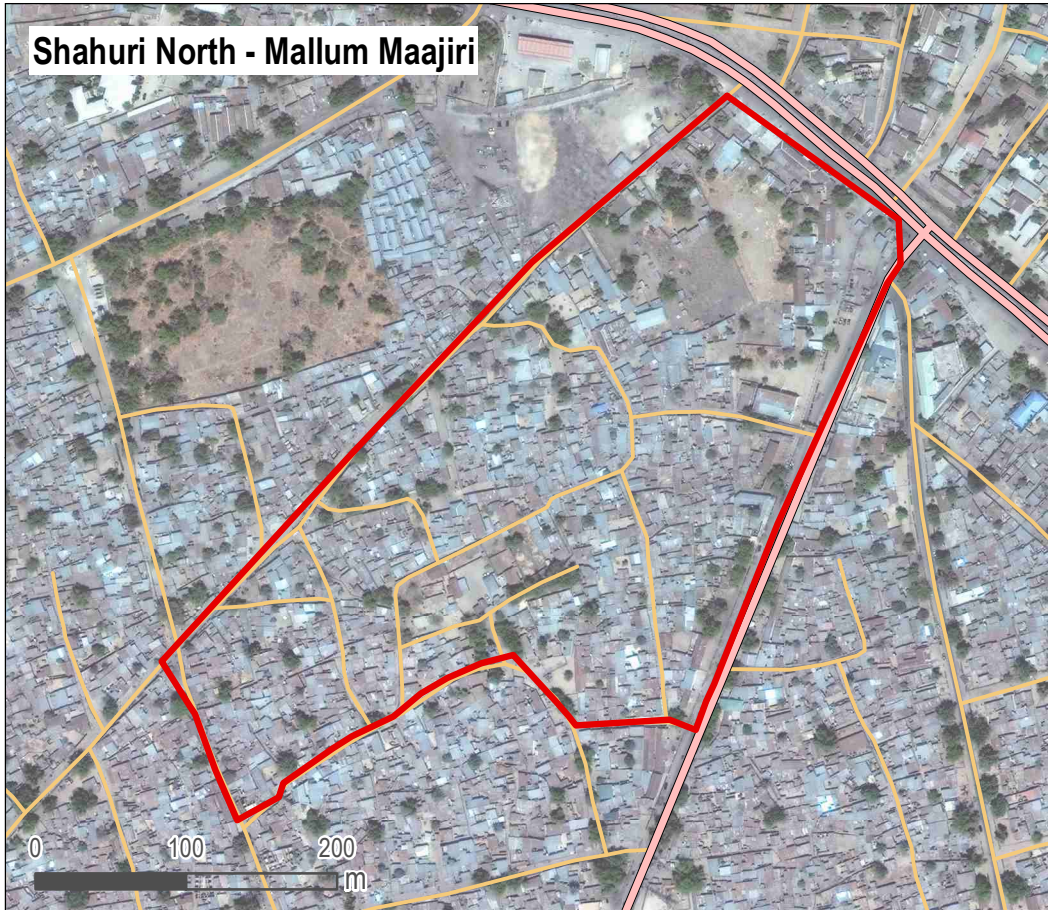
Project in collaboration with:



Funded by  
European Union  
Civil Protection and  
Humanitarian Aid



#### Shahuri North - Mallum Maajiri



- Neighbourhood
- LGA boundary
- Ward boundary
- Main road
- Secondary road
- Maiduguri footprint

Data sources:  
Administrative boundaries: OCHA / HDX  
Footprint of Maiduguri: REACH  
Neighbourhood boundaries: AGORA

Coordinate system: WGS 1984

Location within Maiduguri city

#### GENERAL

**LGA:** Maiduguri Metropolitan Council (MMC) **Ward:** Shehuri North

**Number of households:** 2000

**Number of IDP households:** 250

**IDP Locations:** Informal site, Integrated with host community

#### SERVICES

**Services available to population:**

Health services

Nutrition services

Education services

Market

Enough water within the neighbourhood

Public latrines

**Services not available to population:**

#### HAZARDS

Based on events reportedly experienced within the year prior to data collection

**Natural hazards:**

No natural hazards

**Impact** as perceived by KIs:

**Man-made hazards:**

None

**Impact** as perceived by KIs:

#### ACTORS

**Actors active in the neighbourhood:**

None

No.: 183

Satellite Imagery: WorldView-2 from 18 March 2018  
Copyright: © 2019, DigitalGlobe  
Source: US Department of State, Humanitarian Information Unit, NextView Licence

Note: Data, designations and boundaries contained on this map are not warranted to be error-free and do not imply acceptance by the AGORA partners, associates, donors mentioned on this map.

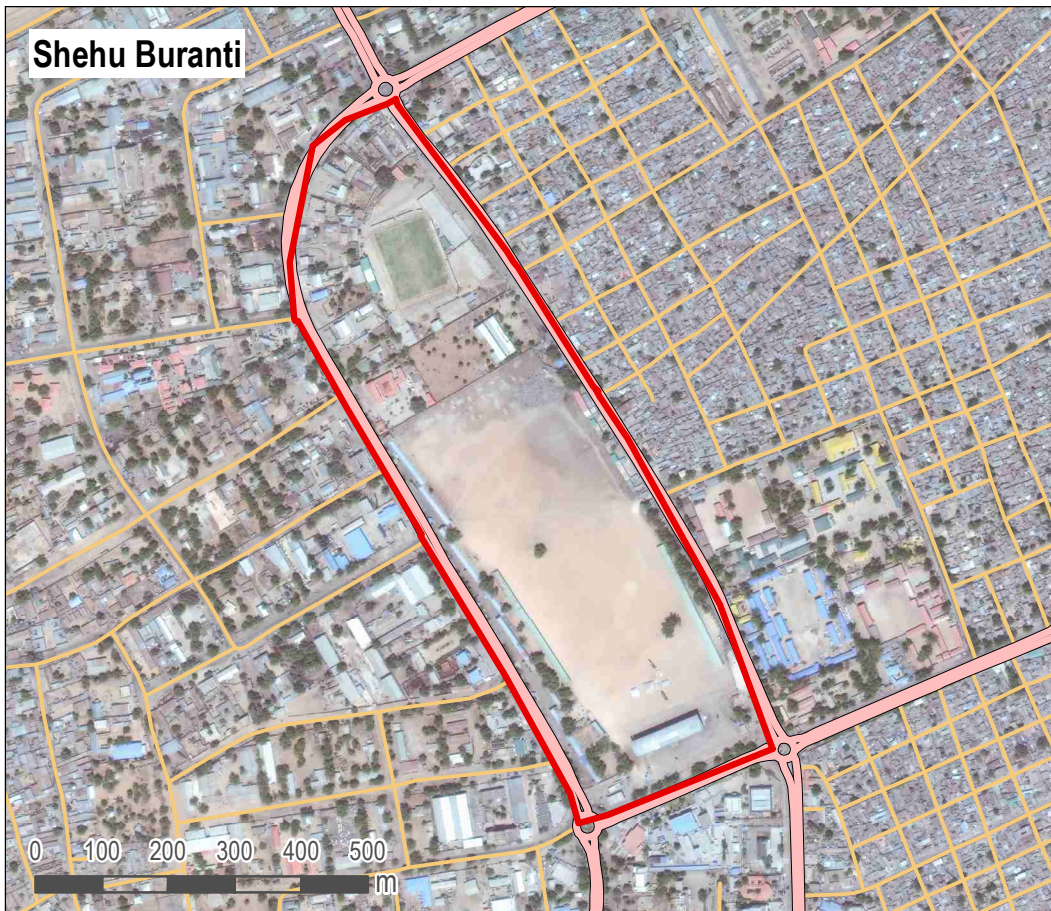
Project in collaboration with:



Funded by  
European Union  
Civil Protection and  
Humanitarian Aid



Shehu Buranti



- Neighbourhood
- LGA boundary
- Ward boundary
- Main road
- Secondary road
- Maiduguri footprint

Data sources:  
Administrative boundaries: OCHA / HDX  
Footprint of Maiduguri: REACH  
Neighbourhood boundaries: AGORA

Coordinate system: WGS 1984

#### GENERAL

**LGA:** Maiduguri Metropolitan Council (MMC) **Ward:** Shehuri North

**Number of households:** 800

**Number of IDP households:** 500

**IDP Locations:** Integrated with host community

#### SERVICES

**Services available to population:**

Health services

Nutrition services

Education services

Market

Enough water within the neighbourhood

**Services not available to population:**

Public latrines

#### HAZARDS

Based on events reportedly experienced within the year prior to data collection

**Natural hazards:**

Disease outbreaks

**Impact** as perceived by KIs:

Low impact

**Man-made hazards:**

Electricity blackout

**Impact** as perceived by KIs:

Low impact

#### ACTORS

**Actors active in the neighbourhood:**

NGO

No.: 184

Satellite Imagery: WorldView-2 from 18 March 2018  
Copyright: © 2019, DigitalGlobe  
Source: US Department of State, Humanitarian Information Unit, NextView Licence

Note: Data, designations and boundaries contained on this map are not warranted to be error-free and do not imply acceptance by the AGORA partners, associates, donors mentioned on this map.

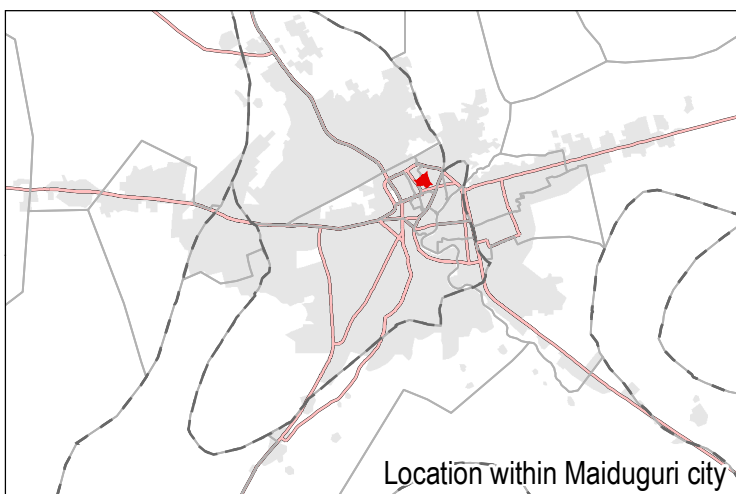
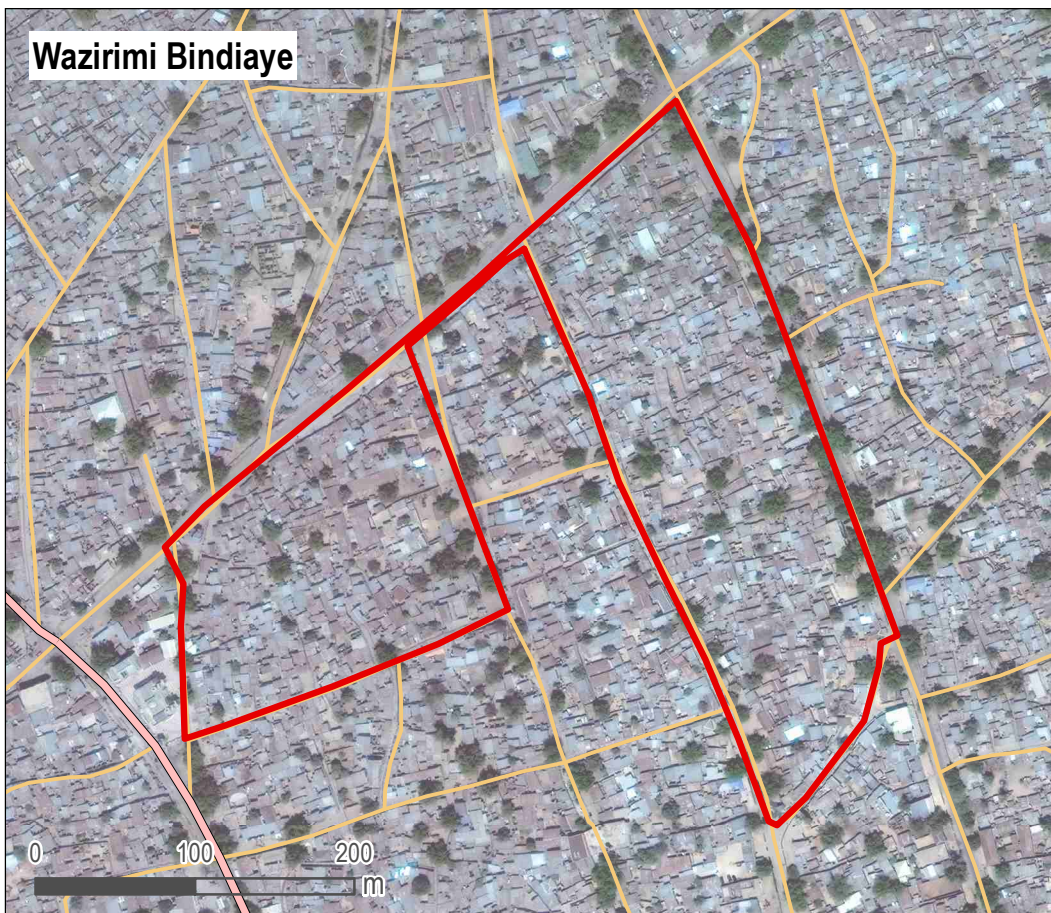
Project in collaboration with:



Funded by  
European Union  
Civil Protection and  
Humanitarian Aid



### Wazirimi Bindiaye



- Neighbourhood
- LGA boundary
- Ward boundary
- Main road
- Secondary road
- Maiduguri footprint

Data sources:  
Administrative boundaries: OCHA / HDX  
Footprint of Maiduguri: REACH  
Neighbourhood boundaries: AGORA

Coordinate system: WGS 1984

Location within Maiduguri city

### GENERAL

**LGA:** Maiduguri Metropolitan Council (MMC) **Ward:** Shehuri North  
**Number of households:** 1700 **Number of IDP households:** 800  
**IDP Locations:** Informal site, Integrated with host community

### SERVICES

**Services available to population:**  
Health services  
Nutrition services  
Education services  
Market  
Enough water within the neighbourhood

**Services not available to population:**  
Public latrines

### HAZARDS

Based on events reportedly experienced within the year prior to data collection

**Natural hazards:**  
No natural hazards

**Impact as perceived by KIs:**

**Man-made hazards:**  
None

**Impact as perceived by KIs:**

### ACTORS

**Actors active in the neighbourhood:**  
None

No.: 185

Satellite Imagery: WorldView-2 from 18 March 2018  
Copyright: © 2019, DigitalGlobe  
Source: US Department of State, Humanitarian Information Unit, NextView Licence

Note: Data, designations and boundaries contained on this map are not warranted to be error-free and do not imply acceptance by the AGORA partners, associates, donors mentioned on this map.

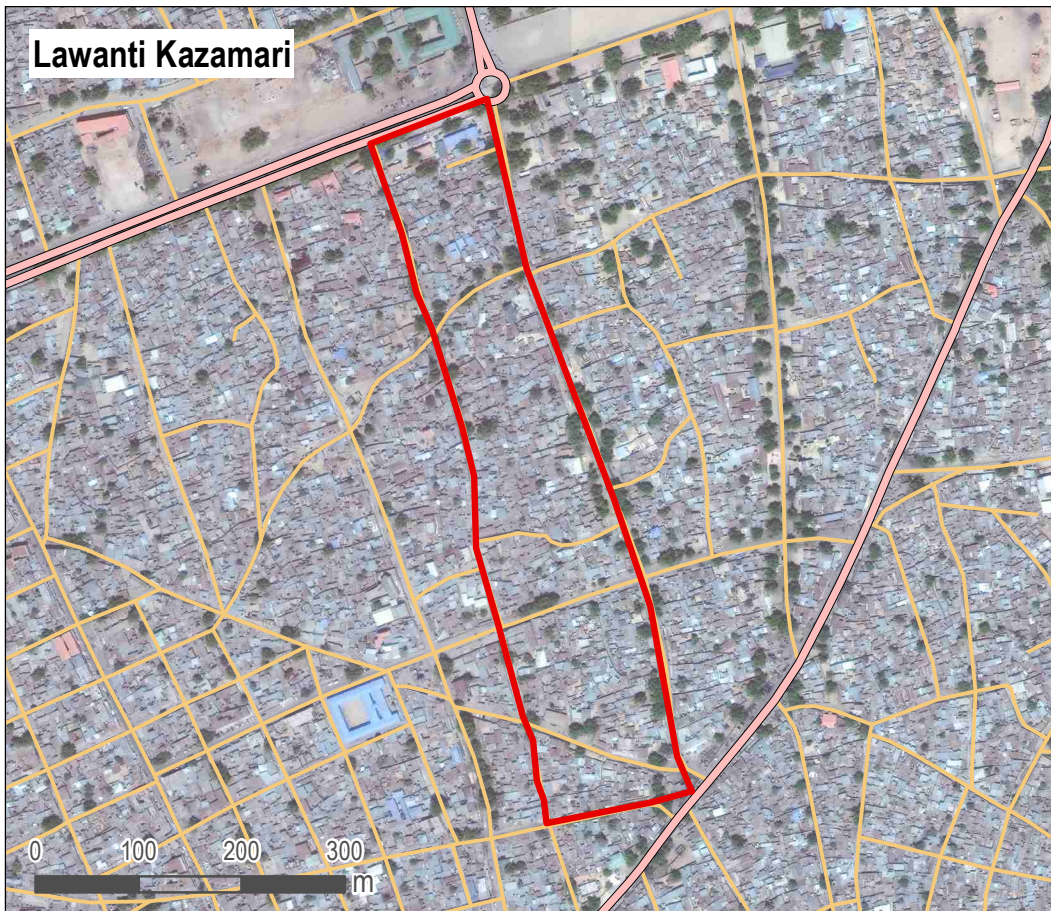
Project in collaboration with:



Funded by  
European Union  
Civil Protection and  
Humanitarian Aid



Lawanti Kazamari



- Neighbourhood
- LGA boundary
- Ward boundary
- Main road
- Secondary road
- Maiduguri footprint

Data sources:  
Administrative boundaries: OCHA / HDX  
Footprint of Maiduguri: REACH  
Neighbourhood boundaries: AGORA

Coordinate system: WGS 1984

Location within Maiduguri city

### GENERAL

**LGA:** Maiduguri Metropolitan Council (MMC) **Ward:** Shehuri South  
**Number of households:** 1200 **Number of IDP households:** 20  
**IDP Locations:** Integrated with host community

### SERVICES

**Services available to population:**  
Health services  
Nutrition services  
Education services  
Market  
Enough water within the neighbourhood

**Services not available to population:**  
Public latrines

### HAZARDS

**Based on events reportedly experienced within the year prior to data collection**

**Natural hazards:**  
No natural hazards

**Impact as perceived by KIs:**

**Man-made hazards:**  
None

**Impact as perceived by KIs:**

### ACTORS

**Actors active in the neighbourhood:**  
NGO

No.: 186

Satellite Imagery: WorldView-2 from 18 March 2018  
Copyright: © 2019, DigitalGlobe  
Source: US Department of State, Humanitarian Information Unit, NextView Licence

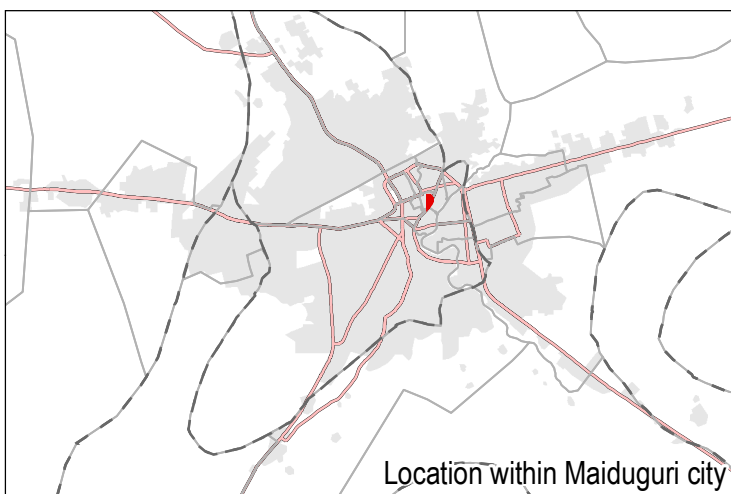
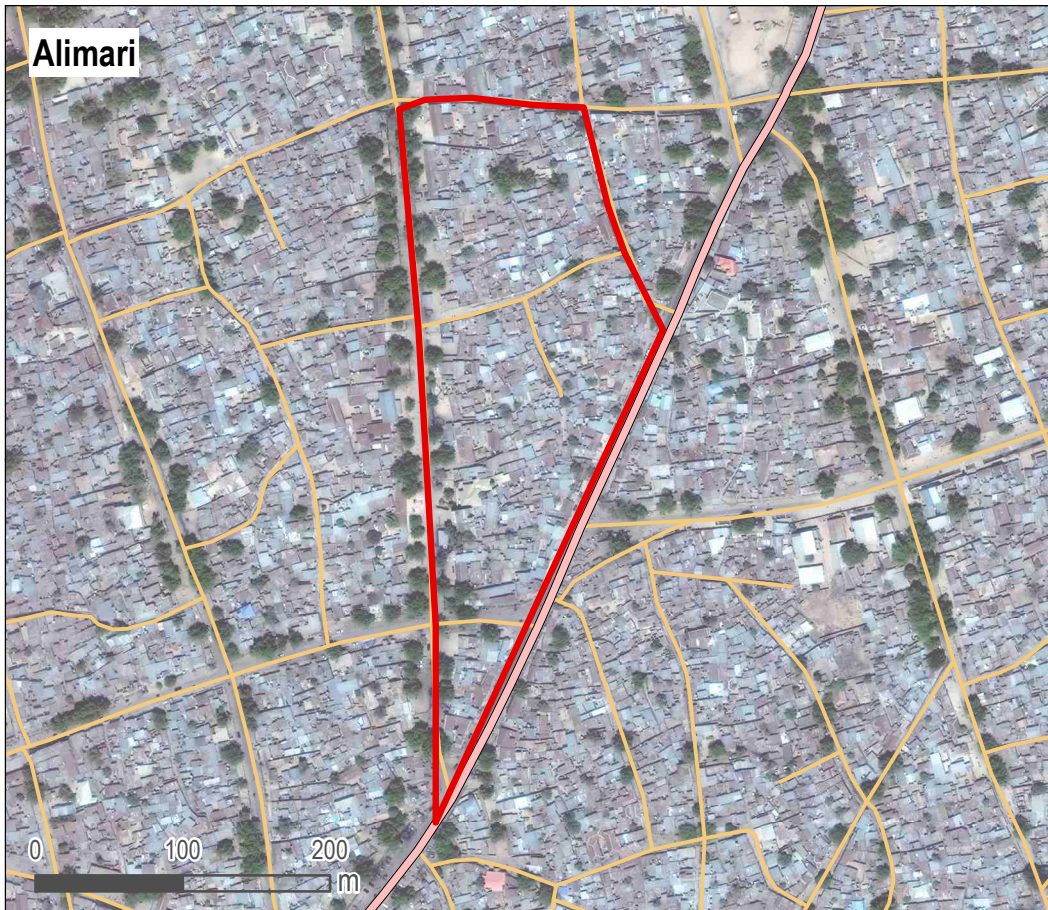
Note: Data, designations and boundaries contained on this map are not warranted to be error-free and do not imply acceptance by the AGORA partners, associates, donors mentioned on this map.

Project in collaboration with:



Funded by  
European Union  
Civil Protection and  
Humanitarian Aid





- Neighbourhood
- LGA boundary
- Ward boundary
- Main road
- Secondary road
- Maiduguri footprint

Data sources:  
Administrative boundaries: OCHA / HDX  
Footprint of Maiduguri: REACH  
Neighbourhood boundaries: AGORA

Coordinate system: WGS 1984

Location within Maiduguri city

### GENERAL

**LGA:** Maiduguri Metropolitan Council (MMC) **Ward:** Shehuri South  
**Number of households:** 800 **Number of IDP households:** 100  
**IDP Locations:** Informal site, Integrated with host community

### SERVICES

**Services available to population:**  
Health services  
Nutrition services  
Education services  
Market

**Services not available to population:**  
Enough water within the neighbourhood  
Public latrines

### HAZARDS

**Based on events reportedly experienced within the year prior to data collection**

**Natural hazards:** None **Impact as perceived by KIs:**

**Man-made hazards:** None **Impact as perceived by KIs:**

### ACTORS

**Actors active in the neighbourhood:** None

No.: 187

Satellite Imagery: WorldView-2 from 18 March 2018  
Copyright: © 2019, DigitalGlobe  
Source: US Department of State, Humanitarian Information Unit, NextView Licence

Note: Data, designations and boundaries contained on this map are not warranted to be error-free and do not imply acceptance by the AGORA partners, associates, donors mentioned on this map.

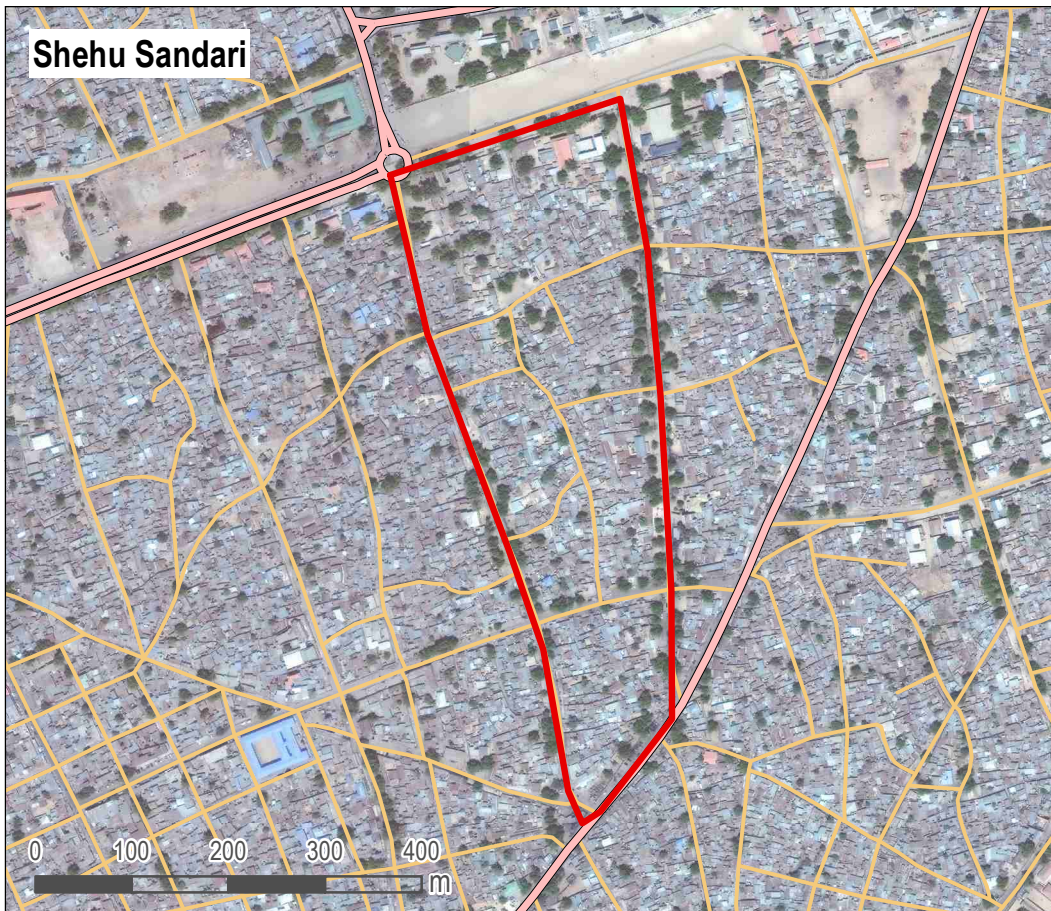
Project in collaboration with:



Funded by  
European Union  
Civil Protection and  
Humanitarian Aid



Shehu Sandari



- Neighbourhood
- LGA boundary
- Ward boundary
- Main road
- Secondary road
- Maiduguri footprint

Data sources:  
Administrative boundaries: OCHA / HDX  
Footprint of Maiduguri: REACH  
Neighbourhood boundaries: AGORA

Coordinate system: WGS 1984

Location within Maiduguri city

### GENERAL

**LGA:** Maiduguri Metropolitan Council (MMC) **Ward:** Shehuri South

**Number of households:** 1000

**Number of IDP households:** 200

**IDP Locations:** Informal site, Integrated with host community

### SERVICES

**Services available to population:**

Health services

Nutrition services

Education services

Market

Enough water within the neighbourhood

**Services not available to population:**

Public latrines

### HAZARDS

Based on events reportedly experienced within the year prior to data collection

**Natural hazards:**

No natural hazards

**Impact** as perceived by KIs:

**Man-made hazards:**

None

**Impact** as perceived by KIs:

### ACTORS

**Actors active in the neighbourhood:**

None

No.: 188

Satellite Imagery: WorldView-2 from 18 March 2018  
Copyright: © 2019, DigitalGlobe  
Source: US Department of State, Humanitarian Information Unit, NextView Licence

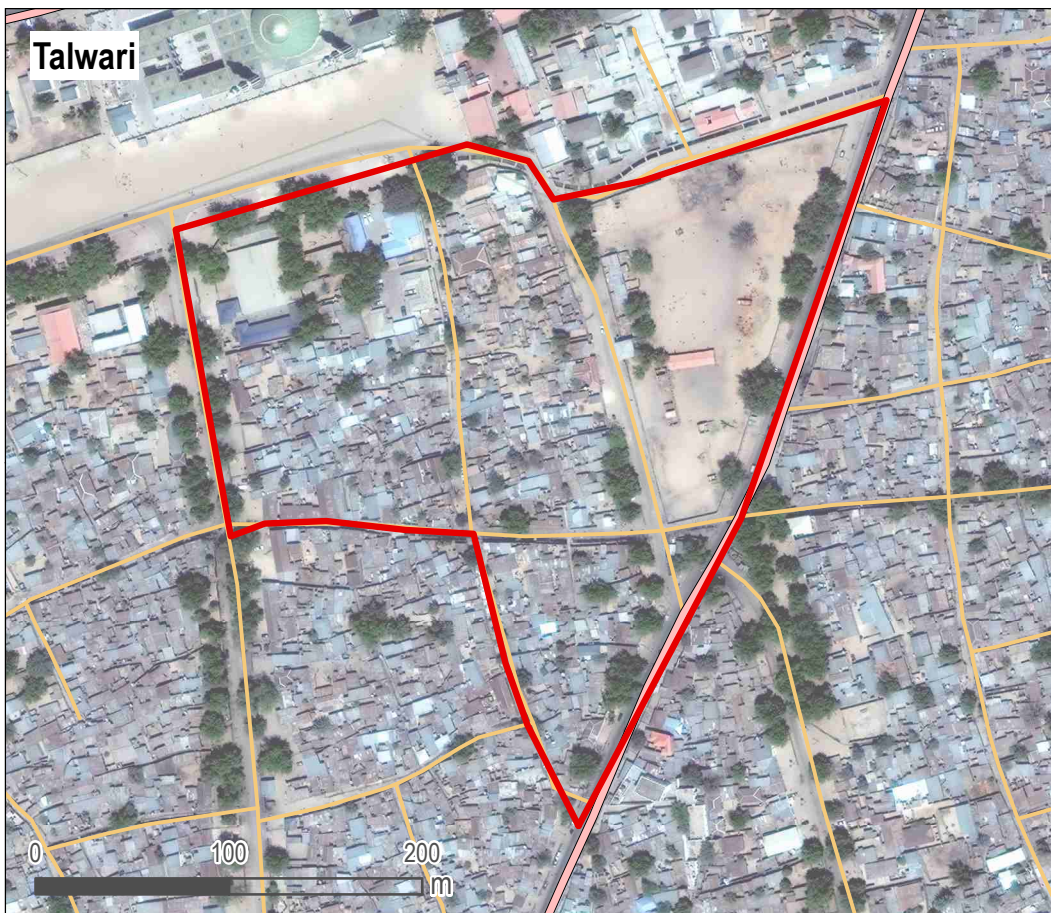
Note: Data, designations and boundaries contained on this map are not warranted to be error-free and do not imply acceptance by the AGORA partners, associates, donors mentioned on this map.

Project in collaboration with:



Funded by  
European Union  
Civil Protection and  
Humanitarian Aid





- Neighbourhood
- LGA boundary
- Ward boundary
- Main road
- Secondary road
- Maiduguri footprint

Data sources:  
Administrative boundaries: OCHA / HDX  
Footprint of Maiduguri: REACH  
Neighbourhood boundaries: AGORA

Coordinate system: WGS 1984

### GENERAL

**LGA:** Maiduguri Metropolitan Council (MMC) **Ward:** Shehuri South  
**Number of households:** 2000 **Number of IDP households:** 190  
**IDP Locations:** Informal site, Integrated with host community

### SERVICES

<b>Services available to population:</b> Health services Nutrition services Education services Market Enough water within the neighbourhood	<b>Services not available to population:</b> Public latrines
--	---

### HAZARDS

**Based on events reportedly experienced within the year prior to data collection**

<b>Natural hazards:</b> No natural hazards	<b>Impact as perceived by KIs:</b>
---	------------------------------------

<b>Man-made hazards:</b> None	<b>Impact as perceived by KIs:</b>
----------------------------------	------------------------------------

### ACTORS

**Actors active in the neighbourhood:**  
None

No.: 189

Satellite Imagery: WorldView-2 from 18 March 2018  
Copyright: © 2019, DigitalGlobe  
Source: US Department of State, Humanitarian Information Unit, NextView Licence

*Note: Data, designations and boundaries contained on this map are not warranted to be error-free and do not imply acceptance by the AGORA partners, associates, donors mentioned on this map.*

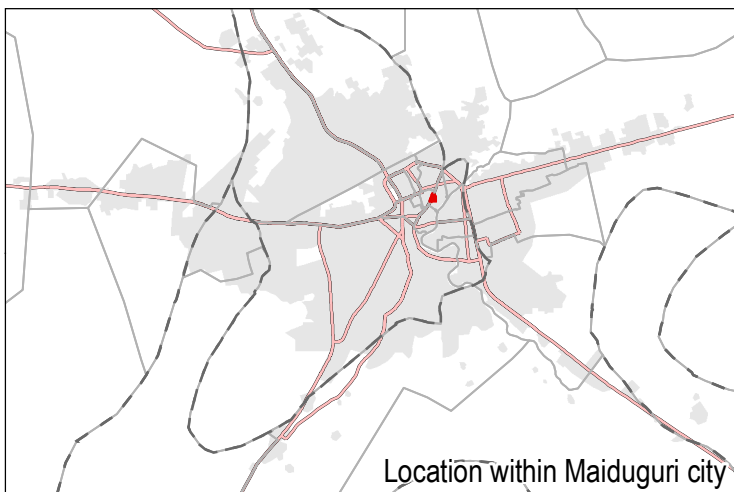
Project in collaboration with:



Funded by  
European Union  
Civil Protection and  
Humanitarian Aid



Shehu South Wariri



- Neighbourhood
- LGA boundary
- Ward boundary
- Main road
- Secondary road
- Maiduguri footprint

Data sources:  
Administrative boundaries: OCHA / HDX  
Footprint of Maiduguri: REACH  
Neighbourhood boundaries: AGORA

Coordinate system: WGS 1984

Location within Maiduguri city

### GENERAL

**LGA:** Maiduguri Metropolitan Council (MMC) **Ward:** Shehuri South

**Number of households:** 500

**Number of IDP households:** 100

**IDP Locations:** Informal site, Integrated with host community

### SERVICES

**Services available to population:**

Health services  
Nutrition services  
Education services  
Market

**Services not available to population:**

Enough water within the neighbourhood  
Public latrines

### HAZARDS

**Based on events reportedly experienced within the year prior to data collection**

**Natural hazards:**

No natural hazards

**Impact as perceived by KIs:**

**Man-made hazards:**

Fire

**Impact as perceived by KIs:**

No impact

### ACTORS

**Actors active in the neighbourhood:**

None

No.: 190

Satellite Imagery: WorldView-2 from 18 March 2018  
Copyright: © 2019, DigitalGlobe  
Source: US Department of State, Humanitarian Information Unit, NextView Licence

Note: Data, designations and boundaries contained on this map are not warranted to be error-free and do not imply acceptance by the AGORA partners, associates, donors mentioned on this map.

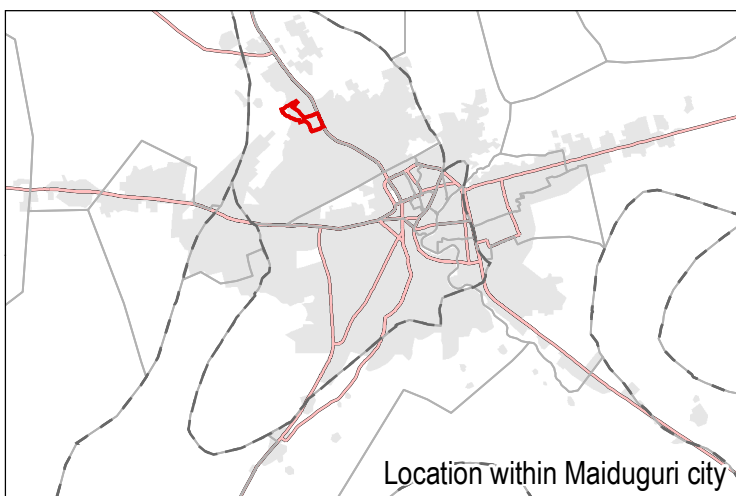
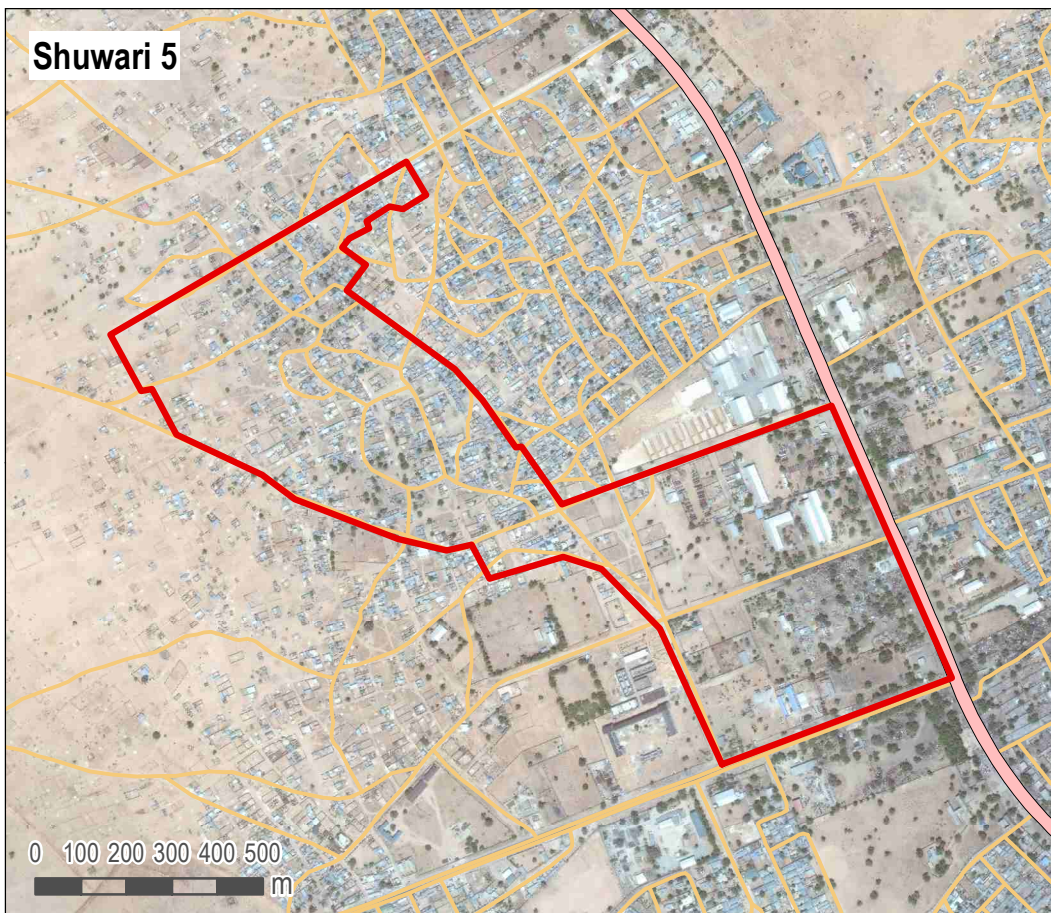
Project in collaboration with:



Funded by  
European Union  
Civil Protection and  
Humanitarian Aid



Shuwari 5



- Neighbourhood
- LGA boundary
- Ward boundary
- Main road
- Secondary road
- Maiduguri footprint

Data sources:  
Administrative boundaries: OCHA / HDX  
Footprint of Maiduguri: REACH  
Neighbourhood boundaries: AGORA

Coordinate system: WGS 1984

Location within Maiduguri city

#### GENERAL

**LGA:** Maiduguri Metropolitan Council (MMC) **Ward:** Bolori I  
**Number of households:** 400 **Number of IDP households:** 100  
**IDP Locations:** Informal site, Integrated with host community

#### SERVICES

**Services available to population:**  
Health services  
Nutrition services  
Market

**Services not available to population:**  
Education services  
Enough water within the neighbourhood  
Public latrines

#### HAZARDS

Based on events reportedly experienced within the year prior to data collection

**Natural hazards:**  
Disease outbreaks

**Impact** as perceived by KIs:  
Low impact

**Man-made hazards:**  
Armed attack

**Impact** as perceived by KIs:  
Low impact

#### ACTORS

**Actors active in the neighbourhood:**  
NGO

No.: 191

Satellite Imagery: WorldView-2 from 18 March 2018  
Copyright: © 2019, DigitalGlobe  
Source: US Department of State, Humanitarian Information Unit, NextView Licence

Note: Data, designations and boundaries contained on this map are not warranted to be error-free and do not imply acceptance by the AGORA partners, associates, donors mentioned on this map.

Project in collaboration with:



Funded by  
European Union  
Civil Protection and  
Humanitarian Aid



## ANNEX 1

### Executive Summary

#### General Objective for Phase 1:

This area-based assessment aims to inform the consortium partners' resilience planning and capacity building efforts in the neighbourhoods of Maiduguri, Nigeria.

#### Specific Objectives for Phase 1:

1.0 To identify and select three vulnerable<sup>1</sup> pilot neighbourhoods.

1.1 To pre-identify settlement areas prone to natural & man-made hazards and with a high IDP density in Maiduguri.

1.2 To identify neighbourhood boundaries perceived by the local population within the pre-identified settlement areas of the city of Maiduguri.

1.3 To identify the critical service locations, service gaps, general demographics, and hazard exposure in the neighbourhoods within the pre-identified settlement areas of the city of Maiduguri.

#### Outputs Phase 1:

Selection of 3 neighbourhoods that meet the selection criteria and appear to be the most suitable for the project's intervention during the partners workshop.

Factsheet with compendium of delineated neighbourhoods (one per delineated neighbourhood).

### Next Steps

**Phase 2:** household-level needs assessment and durable solution analysis conducted in 3 targeted neighbourhoods (output of Phase 1).

**Phase 3:** ongoing learning evaluation to assess the action's effectiveness and the applicability of the area-based approach, linking humanitarian and development actions across further location in Maiduguri and North East Nigeria.

### Access to services

During the interview, key informants were asked questions regarding services availability in the neighbourhoods (health and education services, access to water and sanitation, nutrition, access to market with food and non-food items).

### Water in sufficient quantity and of quality within the neighbourhood

The answers regarding "enough" access to water and water quality should be considered a subjective opinion of key informants (bulamas), who are the traditional leaders of communities and have the best knowledge regarding the situation in the communities.

### Definition of "impact" for natural and man-made hazards

The key informants were asked to rate the impact of the hazards in the concerned neighbourhoods according to definitions based on the Global Severity Index developed by ACAPS to rate humanitarian conditions. Key informants were provided with the definitions below in advance but their answers should be considered a subjective opinion.<sup>2</sup>

**No impact:** people are facing no or minor shortages or/and accessibility problems regarding basic services. People are able to meet basic needs, such as food, health, shelter, and WASH, without having to apply irreversible coping strategies. There may be some needs but are not life-threatening.

**Low Impact:** people are facing some shortages or/and some availability and accessibility problems regarding basic services. Needs are higher but are still not life-threatening. The affected population can meet their needs by using coping strategies.

**Moderate Impact:** people are facing shortages and/or availability and accessibility problems regarding basic services which is causing discomfort and/or high level of suffering, but conditions are not life-threatening. Significant service gaps are visible and people are marginally

able to meet needs only with irreversible coping strategies. People may also face malnutrition. There may be physical and mental harm to populations. The need for humanitarian assistance is more likely.

**High Impact:** people are facing life-threatening conditions and significant shortages and/or availability and accessibility problems causing high level of suffering and irreversible damages. People face severe food consumption gaps and have started to deplete their assets or already face an extreme loss of assets. This may result in very high levels of acute malnutrition. Presence of irreversible harm as well as widespread grave violations of human rights and excess mortality. Humanitarian assistance is required.

**Extreme Impact:** people are facing extreme shortages or availability and accessibility problems regarding basic services. There is widespread mortality as a direct result of current condition. People may face a complete lack of food and starvation is likely. Basic needs are not being met and destitution is evident. Acute malnutrition may be widely reported. Presence of irreversible harm as well as widespread grave violations of human rights and excess mortality. Humanitarian assistance is required.

1. The selection criteria for the three most suitable neighbourhoods are: Essential services able to meet needs of population, IDP density and hazard exposure.

2. ACAPS, 2019. Inform Global Crisis Severity Index. [Available online](#).