



# Nyal Port Monitoring

## Panyijiar County, Unity State, South Sudan

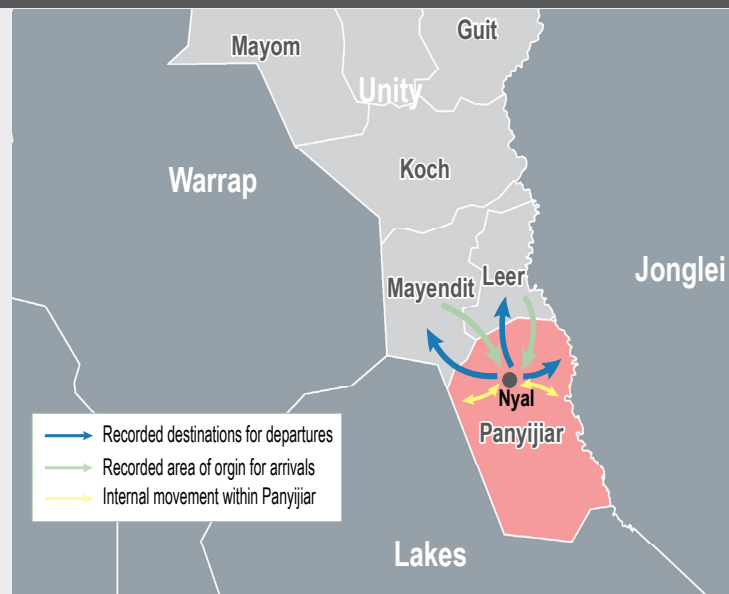
South Sudan Displacement Crisis  
August 2018

### CONTEXT AND METHODOLOGY

Nyal town is located in Northern Panyijiar County, Unity State, along the banks of the Sudd, the third largest swamp in the world. Since the beginning of the crisis, IDPs from Unity and Jonglei States have perceived Nyal as a safe location with ample resources. Recently, Nyal has also become a key location for people travelling to and from nearby islands.

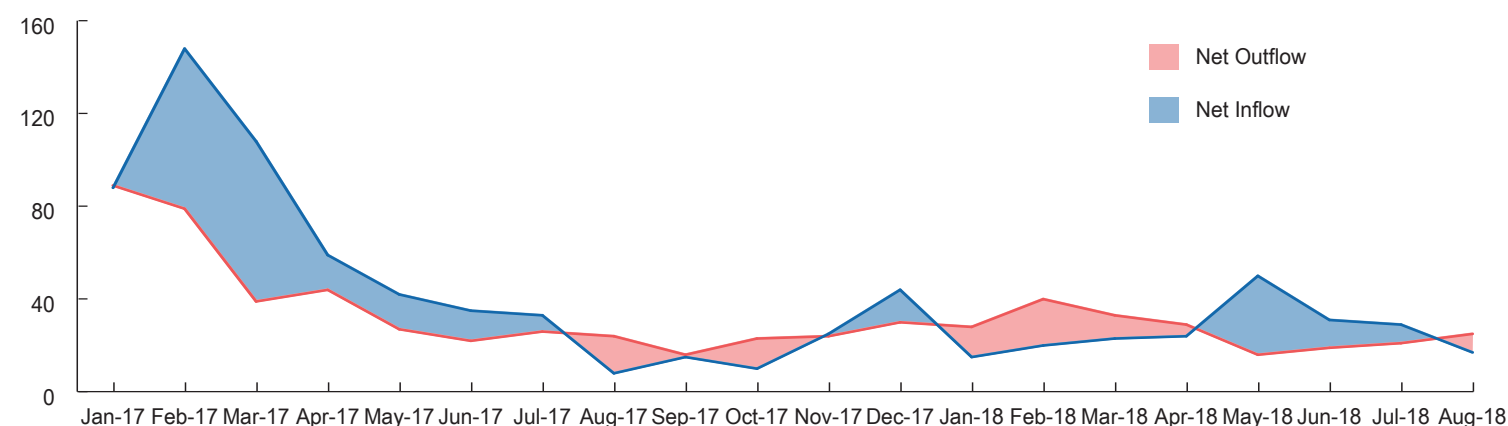
Since 1 November 2016, REACH has monitored three ports in Nyal - Gap Port, Nyal Port and Katieth Port - to record the arrivals and departures on a daily basis. The information gathered covers household (HH) demographics, key push and pull factors, vulnerable populations, and transportation routes. The daily data was synthesised to provide evidence for more effective humanitarian planning.

The REACH team collected data from 7:30 a.m. - 6:30 p.m. Monday through Friday to ensure wide coverage of Nyal's three ports. REACH teams attempt to interview all arrivals and departures at the household level using a contextualised survey. However, the data presented here is not representative, rather indicative of movement trends for the assessed population.<sup>1</sup> This factsheet is based on data on 480 people departing (145 HHs), 345 people arriving (112 HHs), and 11 people transiting (3 HHs), which was collected over 20 days from 1 to 30 August 2018.



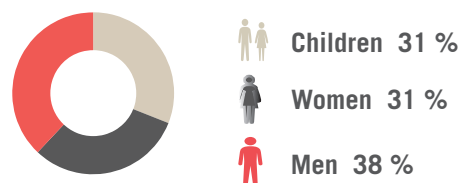
### GENERAL MOVEMENT TRENDS<sup>1</sup>

Average daily number of individuals departing (red) and arriving (blue); January 2017 to August 2018.



### DEPARTURES FROM NYAL

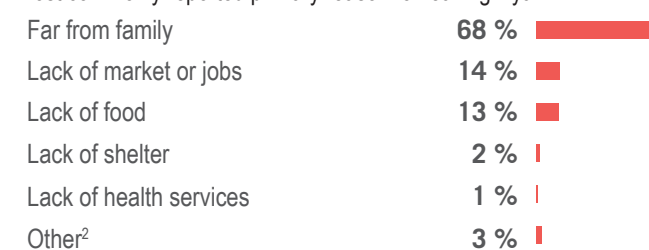
#### Demographic



**72%** of the total departing households intended to leave Nyal for 3 months or less.

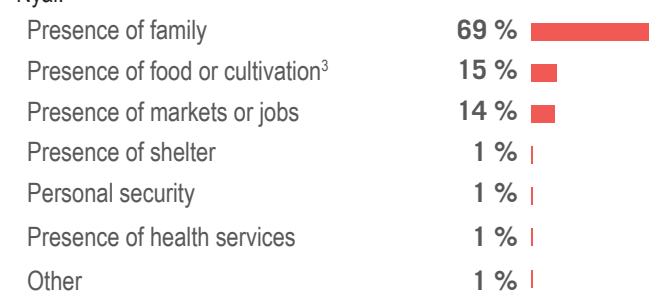
#### Push factors<sup>‡</sup>

Most commonly reported primary reason for leaving Nyal:



#### Pull factors<sup>‡</sup>

Most commonly reported primary reason for travelling to desired location from Nyal:



### Departing Households

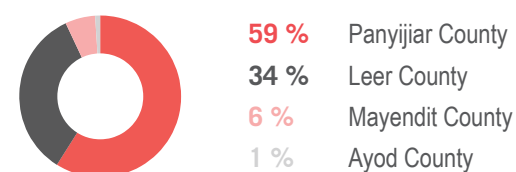
**3** the average size of departing households.

**48%** of the total arriving households reported that at least one member of the household was **pregnant or breastfeeding**.

**13%** of the total departing households intended to leave Nyal permanently.

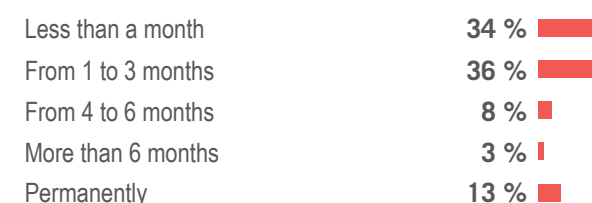
### Destination county location

Reported county to which departing households were going:



### Intended duration of stay in Nyal

Reported length of time that respondents intended to stay in destination:



Note:

‡. Percentages are rounded to the nearest integer, which is why responses may not add up to 100% exactly.

1. These are indicative trends; REACH does not record all arrivals and departures.

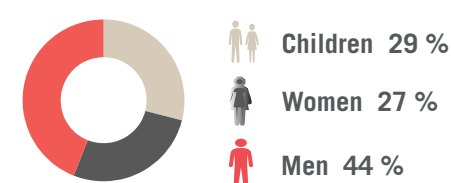
2. Includes unspecified other (1%) and none (2%).

3. Includes three indicators: food distributions (9%), availability of local foods (5%), and cultivation (1%).

4. Includes two indicators: food distributions (14%) and availability of local foods (7%).

### ARRIVALS TO NYAL

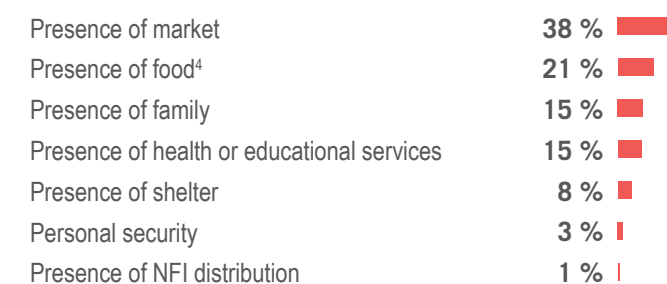
#### Demographic



**64%** of the total arriving households expressed the intention to remain in Nyal for 3 months or less.

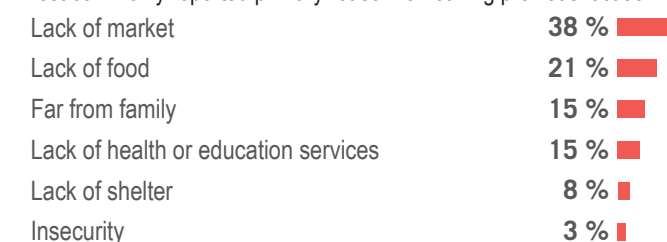
#### Pull factors<sup>‡</sup>

Most commonly reported primary reason for choosing to come to Nyal after being displaced:



#### Push factors

Most commonly reported primary reason for leaving previous location:



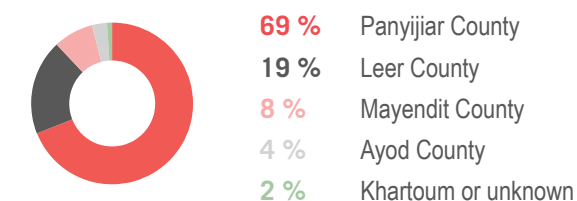
### Changes in reason for coming to Nyal

Most prevalent primary reason for coming to Nyal:

	May 18	Jun 18	Jul 18	Aug 18
Presence of market(s)	17%	24%	28%	38%
Presence of food and cultivation	16%	16%	13%	21%
Presence of family	16%	14%	10%	15%
Presence of health or educational services	6%	11%	16%	14%
Personal security	39%	18%	15%	3%

### Previous county location

Reported county from which arriving households were coming:



### Intended duration of stay in Nyal

Reported length of time that respondents intended to stay in Nyal:

