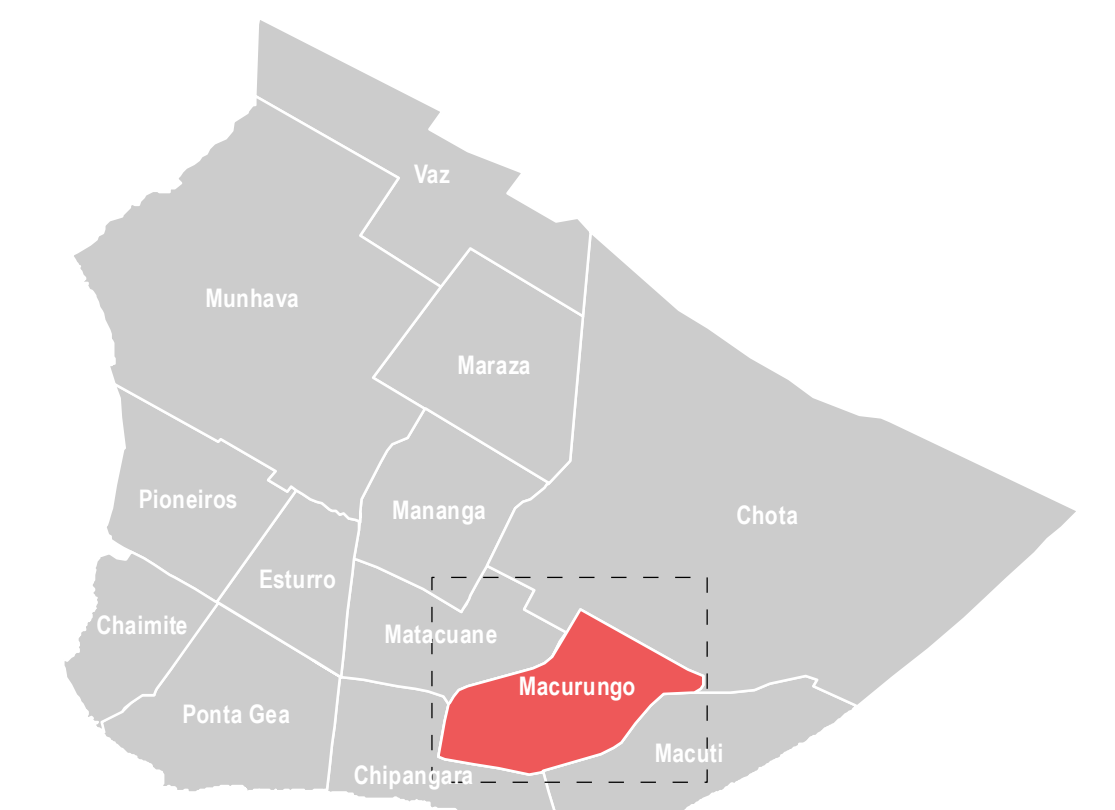
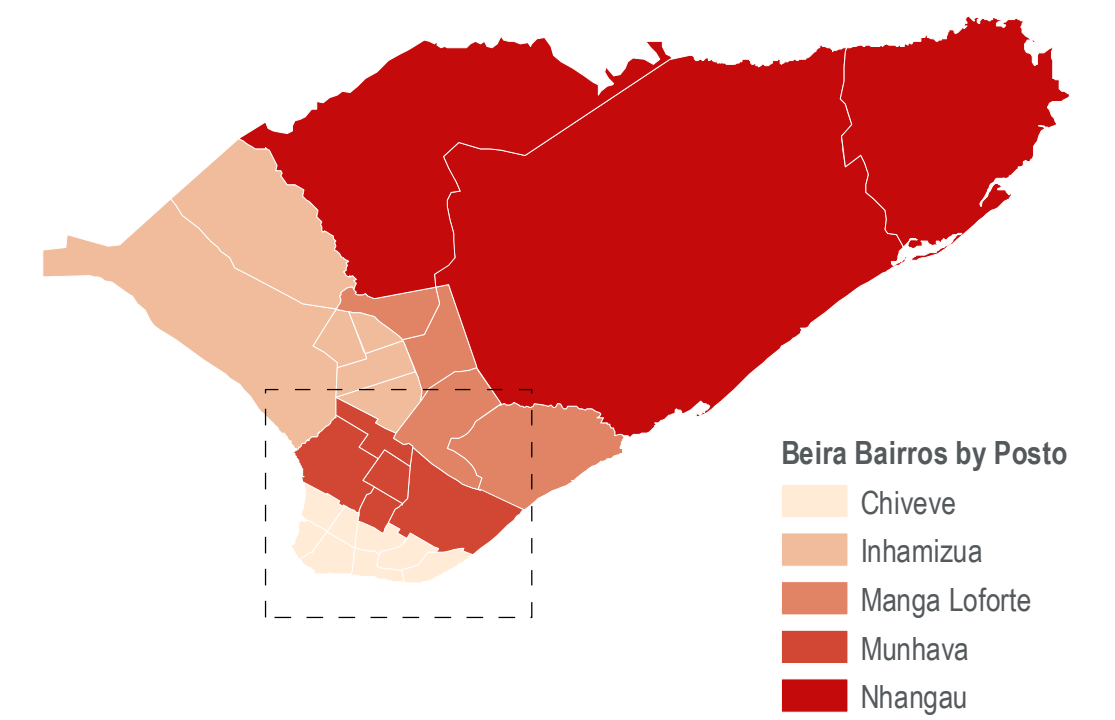
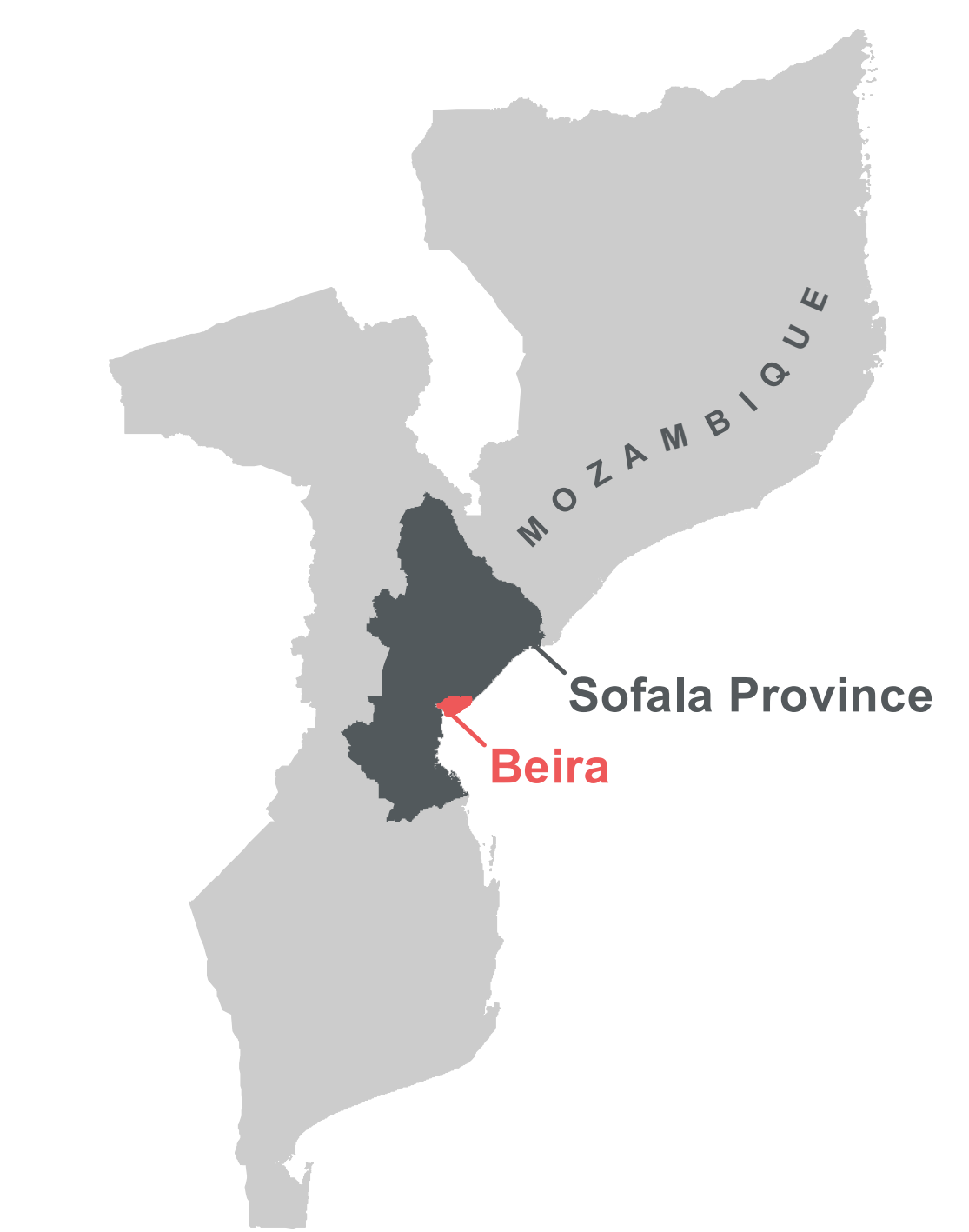


MOZAMBIQUE - Beira City

Macurungo - Neighbourhood Damage Assessment - As of 26 March 2019

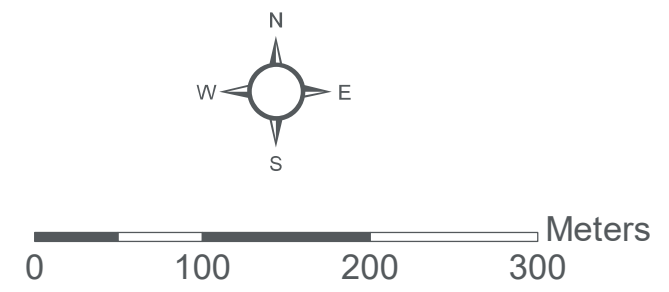
For Humanitarian Purposes Only
Production date : 30 March 2019



Data sources:
 Damage sites - UNOSAT-REACH
 Beira Bairros - INGC
 Administrative Boundaries (0-3) - OCHA
 Satellite Imagery: WorldView-2 from 26 March 2019
 Copyright: ©DigitalGlobe 2019
 Source: US Dept of State Humanitarian Information Unit, NextView License

Legend

- Damaged Buildings
- Bairros



Coordinate System: GCS WGS 1984
 File: MOZ_Map_CycloneIdai_Beira_Damage_Macurungo_30MAR2019
 Contact: reach.mapping@impact-initiatives.org

Note: Data, designations and boundaries contained on this map are not warranted to be error-free and do not imply acceptance by the REACH partners, associated, donors mentioned on this map.

