

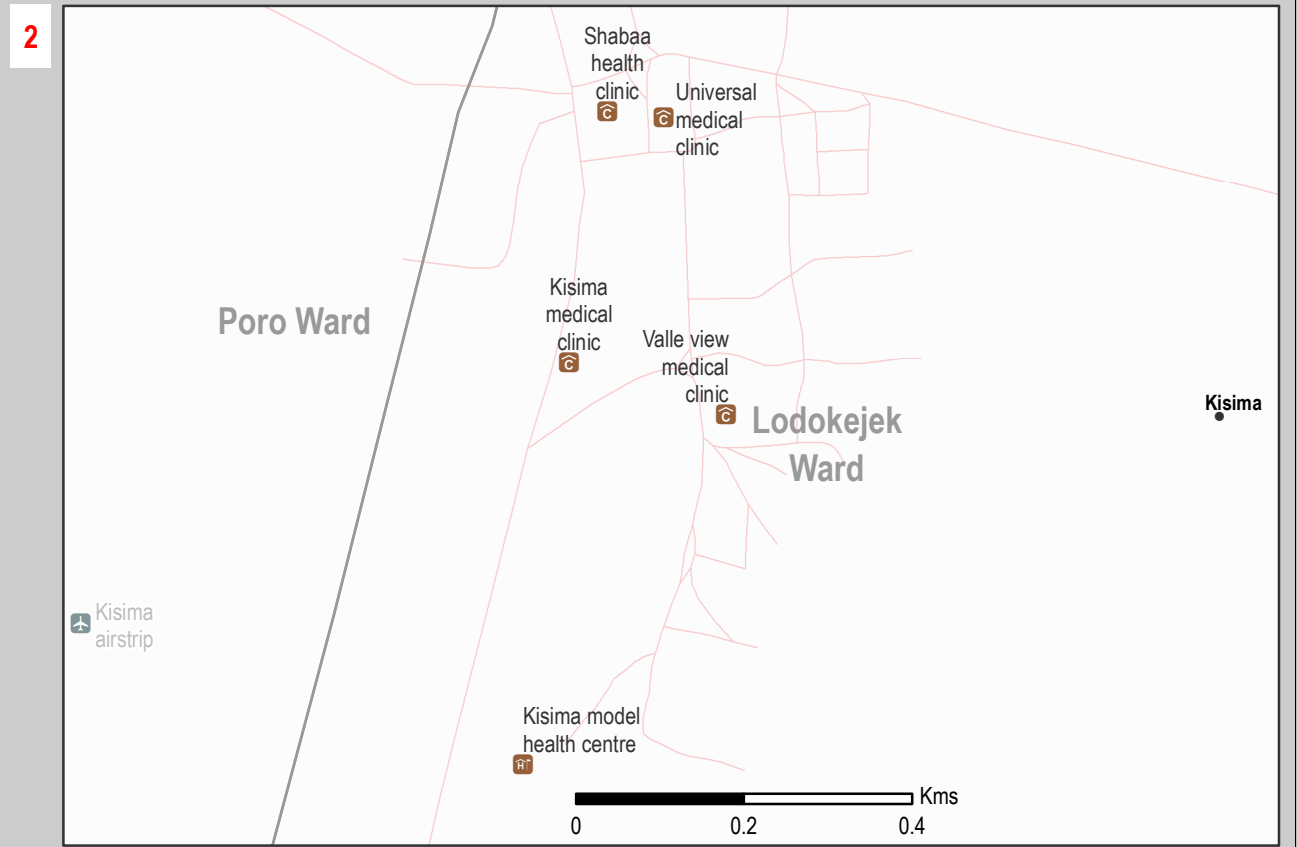
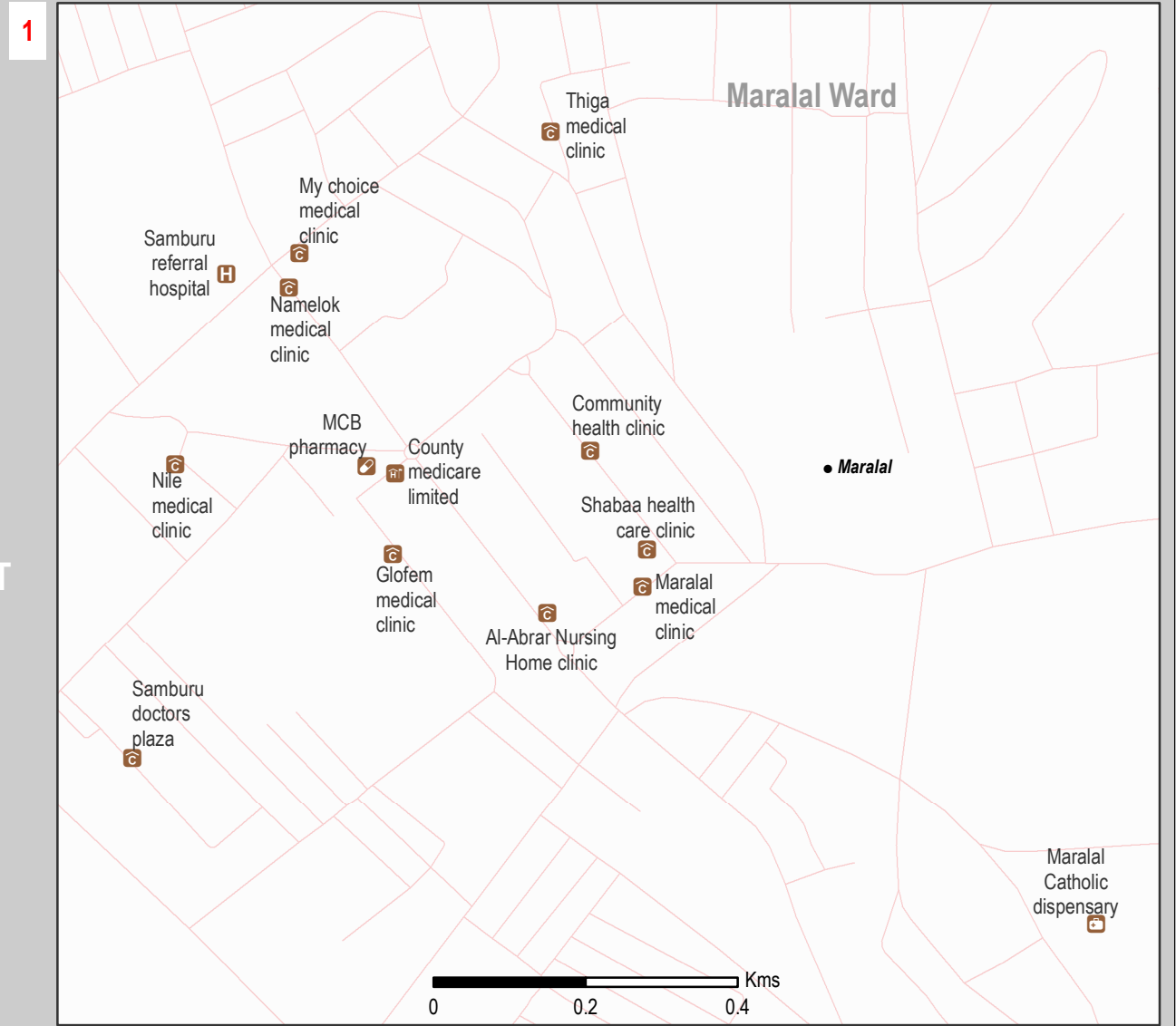
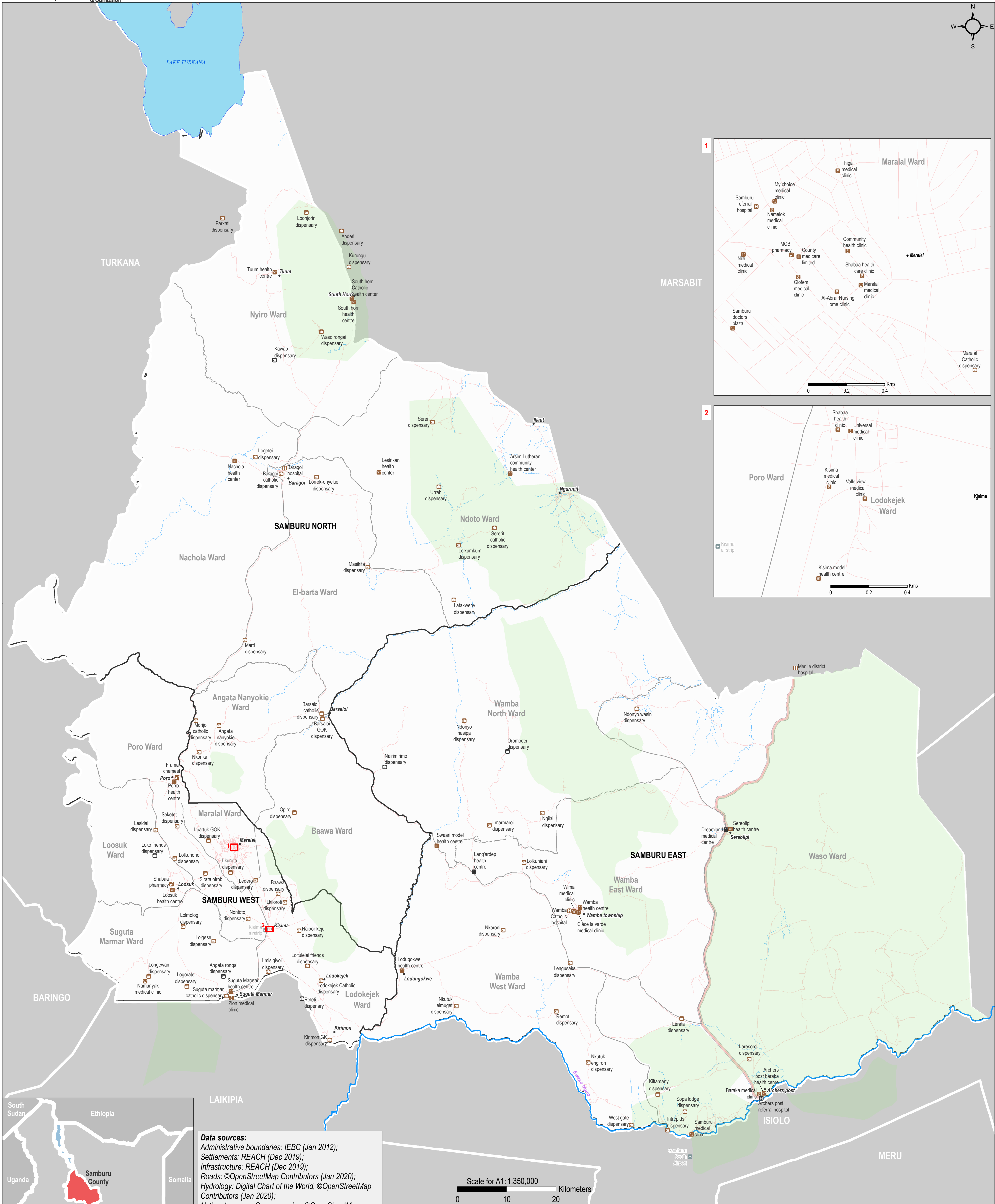


# KENYA - Samburu County Infrastructure and Service Mapping

For Humanitarian & Development Purposes Only

Production date: 2 June 2020

## Health Infrastructure - As of 21 December 2019



**Data sources:**  
Administrative boundaries: IEBC (Jan 2012);  
Settlements: REACH (Dec 2019);  
Infrastructure: REACH (Dec 2019);  
Roads: ©OpenStreetMap Contributors (Jan 2020);  
Hydrology: Digital Chart of the World, ©OpenStreetMap Contributors (Jan 2020);  
National reserve, Conservancies: ©OpenStreetMap Contributors (Jan 2020);  
Coordinate System: GCS WGS 1984

**Note:** Data, designations and boundaries contained on this map are not warranted to be error-free and do not imply acceptance by the REACH partners, associates, donors or any other stakeholder mentioned on this map.

**File:** REACH\_KEN\_Map\_SamburuCounty\_Infrastructure\_and\_service\_mapping\_health\_December2019\_a1\_potrait

**Contact:** reach.mapping@impact-initiatives.org

<b>Health infrastructure</b> <ul style="list-style-type: none"><li>Hospital (4)</li><li>Health centre (16)</li><li>Medical clinic (20)</li><li>Dispensary (58)</li><li>Pharmacy (3)</li><li>Hospital not operational (1)</li><li>Health centre not operational (2)</li><li>Dispensary not operational (6)</li></ul>	<b>Settlements</b> <ul style="list-style-type: none"><li>Major</li></ul> <b>Roads</b> <ul style="list-style-type: none"><li>Primary</li><li>Other</li></ul>	<b>Natural features</b> <ul style="list-style-type: none"><li>River</li><li>Stream</li><li>Water body</li><li>National reserve/Conservancy</li></ul>	<b>Administrative boundaries</b> <ul style="list-style-type: none"><li>Ward boundary</li><li>Sub-County boundary</li><li>County boundary</li><li>International boundary</li></ul>
---	---	--	---

