












Legend

- | | | | |
|---|----------------|---|--------------|
|  | Neighbourhoods |  | River |
|  | Attractions |  | Railway |
|  | Government |  | Primary Road |
|  | Industrial |  | Secondary |
|  | Cemetery | | |
|  | Park | | |
|  | Transportation | | |

Data sources:
 Data: OSM, Wikimapia
 Background imagery : Sentinel 2 from 03/11/17
 Copyright: ESA
 Source: Copernicus Open Access Hub
 Coordinate System: WGS 1984 UTM Zone 38N

Contact: iraq@reach-initiative.org

File: IRQ_MAP_Kirkuk_Reference_28Nov2017

Note: Data, designations and boundaries contained on this map are not warranted to error-free and do not imply acceptance by the REACH partners, associated, donors mentioned on this map.