
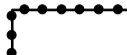




















# IRAQ - Erbil Governorate - Basirma Camp

## General Infrastructure - 19 November 2015

### Camp Infrastructure

-  Camp Delineation
-  Fence
-  Block
-  Temporary Tented Area
-  Temporary Collective Shelter
-  Health
-  Office
-  Registration
-  Distribution
-  Education
-  Child Friendly Space
-  Community Area
-  Services
-  Storage
-  Under Construction
-  Entrance
-  NGO Office
-  WASH Centre
-  Bakery
-  Fuel Tank

**GPS Coordinates of camp location:**  
Longitude: 44°20' 26" E  
(44.340556)  
Latitude: 36°29' 46" N  
(36.496111)

Thematic Data: 19/11/2015 - REACH  
Administrative boundaries: GADM  
Background imagery: 18/06/2014 DigitalGlobe  
Projection: WGS 1984 UTM Zone 38N

Contact : [iraq@reach-initiative.org](mailto:iraq@reach-initiative.org)  
File: IRQ\_Map\_IDP\_BasirmaCamp\_Overview\_3Dec2014  
Note: Data, designations and boundaries contained on this map are not warranted to be error-free and do not imply acceptance by the REACH partners, associates or donors mentioned on this map.

