








Waterpoint functionality

-  yes (7)
-  no (2)
-  decommissioned (0)

-  Reported referred area name




Road network

-  primary
-  secondary
-  other roads

-  Area extent

-  County boundary

Assessed grids (250m2)

-  No infrastructure observed (386)
-  Limited information/ inaccessible (24,570)
-  Observed inhabited areas (304)

Infrastructure: REACH (2021)
Roads: © OpenStreetMap contributors (2020)
Coordinate System: WGS 1984 UTM Zone 36N
File:
REACH_SSD_WASH_Nzara_Func_November2021
Contact: south.sudan@reach-initiative.org

Note: Data, designations and boundaries contained on this map are not warranted to be error-free and do not imply acceptance by the REACH partners, associates, donors mentioned on this map.

Supported by:

