



Deir Aboun Self Settled Camp Profile

Duhok Governorate, Iraq

Iraq Internal Displacement Crisis

23, November 2014

Summary

Deir Aboun IDP camp was established in August 2014, as a self settled camp for internally displaced persons (IDPs) who had settled in the area. The main area of origin of the resident IDPs is Sinjar, Ninewa Governorate.

Primary data was collected through household surveys on 20/11/2014. Additional information from camp managers, marked (*) is correct as of 19/11/2014.

Camp Overview

Camp management: None

Camp population: 1364 Individuals

Number of tents: 33 large tents,

3 medium tents

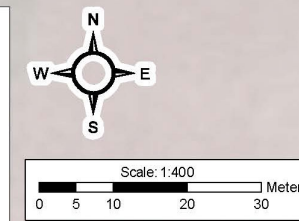
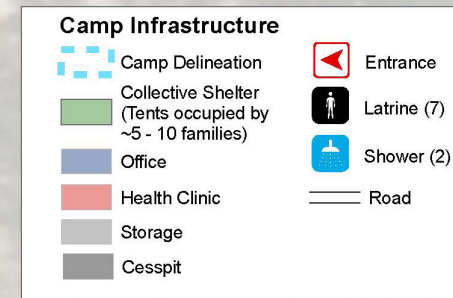
Camp area: 0.023 km²

Location Map



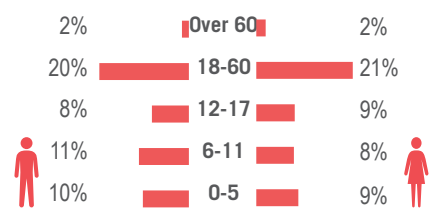
Deir Aboun Self Settled Camp Map

37° 5' 53.684" N 42° 25' 44.494" E



Demographics

51% male / 49% female / nr. children 0-17: 742



Reported Priority Needs

Priority needs reported by the camp population were:

- 1 Food** 91%
- 2 Sanitation** 82%
- 3 Shelter improvement** 78%

CCCM Mechanisms

The following structures are in place:

- ☒ **Camp community leadership**

87% of assessed households reported that community leaders or committees were in place. Of those who identified a community leader, 86% reported this was not elected.

Key Developments

All households reported receiving NFI's since becoming displaced, including cash assistance (received by 83%), clothing (received by 63%) and footwear (received by 39%). IDPs identified the items needed including gas fuel (89%), carpets (61%), clothing (45%) and gas cookers (34%).

Of the 70% that received food assistance in the last month, 11% received a food package composed of less than a standard Family Food Parcel (composed of staple carbohydrates, dry pulses, oil, sugar and iodized salt).

Challenges are characterised by poor sanitation and cramped accommodation. Two open cesspits are collecting solid waste, and some families were cooking very close to the pit on the Western side. Residents were practicing open defecation in the area surrounding the camp, which sits on the hill outside Deir Aboun town in Zakho district. Reported problems with accommodation include lack of electricity, damp, presence of vectors and unhygienic washing facilities, which were each reported by over 95% of assessed households.

Sectoral Overview

		Target**	Achieved	
Education	% of children aged 6 - 11 enrolled in primary school (girls/boys)	100% / 100%	0% / 0%	●
	% of children aged 12 - 17 enrolled in secondary school (girls/boys)	100% / 100%	0% / 0%	●
Food	% of households recieved a Family Food Parcel in the past month	100%	62%	●
NFIs	% of households accessed NFI assistance in the past month	100%	33%	●
Health	Health services are available on-site or within walking distance	Yes	Yes	●
CCCM	Average open area per household	30m ²	105m ²	●
Protection	% of IDPs registered on an individual basis	100%	42%	●
Shelter*	% of households accessed shelter assistance in the past month	100%	0%	●
	Average covered area per person	3.5m ²	3.6m ²	●
	Average number of individuals per tent	max.5	37.8	●
Water & Sanitation*	Litres of water available per person per day	min. 20L	unknown	●
	# of persons per latrine	max. 20	32	●
	# of persons per shower	max. 20	112	●

**Targets are based on minimum standards as agreed with the CCCM Cluster, Iraq. ● Standard reached, ● Standard more than 50% reached, ● Standard less than 50% or not at all reached.