













Administration

-  NGO office (4)
-  Reception centre (1)
-  Registration centre (1)
-  Warehouse (1)











Education




-  ECD (5)
-  Primary school (5)
-  Secondary school (1)
-  AEP (Accelerated Education Program) (1)
-  Training center (5)

Health facilities

-  Health post (2)
-  Nutrition center (1)
-  Pharmacy (1)

Community facilities

-  All (1)
-  Women center (1)
-  Mosque (2)
-  Community meeting point (1)
-  Cooking area (1)
-  Sport center (3)
-  Cemetery (5)
-  Marketplace (1)
-  Grinding Mill (1)
-  Shelter location (11,622)

-  Road
-  Camp boundary
-  Camp zone

Roads: PAE (2015)
Infrastructure: REACH (2017)
Shelter points: UNOSAT (24/03/2017)
Satellite Imagery: WorldView-1 from 24 March 2017
Copyright: ©2017 DigitalGlobe
Source: Department of State, Humanitarian Information Unit, NextView License
Contact: south.sudan@reach-initiative.org

File: REACH_SSD_MAP_UNHCR_KayaCamp_Infra_28SEP17
Note: Data, designations and boundaries contained on this map are not warranted to be error-free and do not imply acceptance by the REACH partners, associates, donors mentioned on this map.

