













### Assessed latrines fill up level

-  Full latrine (12)
-  More than half (69)
-  Less than half (108)

### Road network

-  Primary roads
-  Secondary road
-  Other roads
-  River Kinete

### Assessed areas

-  Observed inhabited area
-  Torit town extent
-  Administrative areas
-  Swampy area
-  Reported referred area name

Infrastructure: REACH (2019)  
Roads: © OpenStreetMap contributors (2019)  
Coordinate System: WGS 1984 UTM Zone 36N  
File: REACH\_SSD\_Map\_Torit\_Latrine\_fill\_up level\_August2019  
Contact: south.sudan@reach-initiative.org

*Note: Data, designations and boundaries contained on this map are not warranted to be error-free and do not imply acceptance by the REACH partners, associates, donors mentioned on this map.*

Funded by:

