

IRAQ - Kirkuk Governorate - Laylan 1 Camp

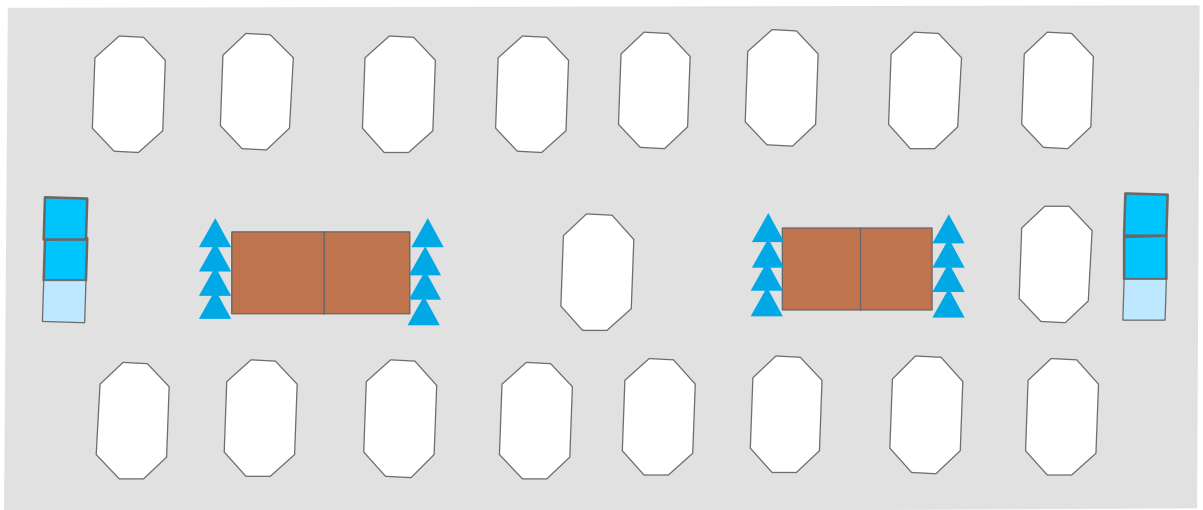
General Infrastructure - Updated 23 January 2017

Camp Infrastructure

- Fence
- Sector (A - Z)
- Health
- Office
- Education
- Child Friendly Space
- Community Area
- Service
- Storage
- Entrance
- NGO Office
- Water Tank (106)
- Borehole (2)

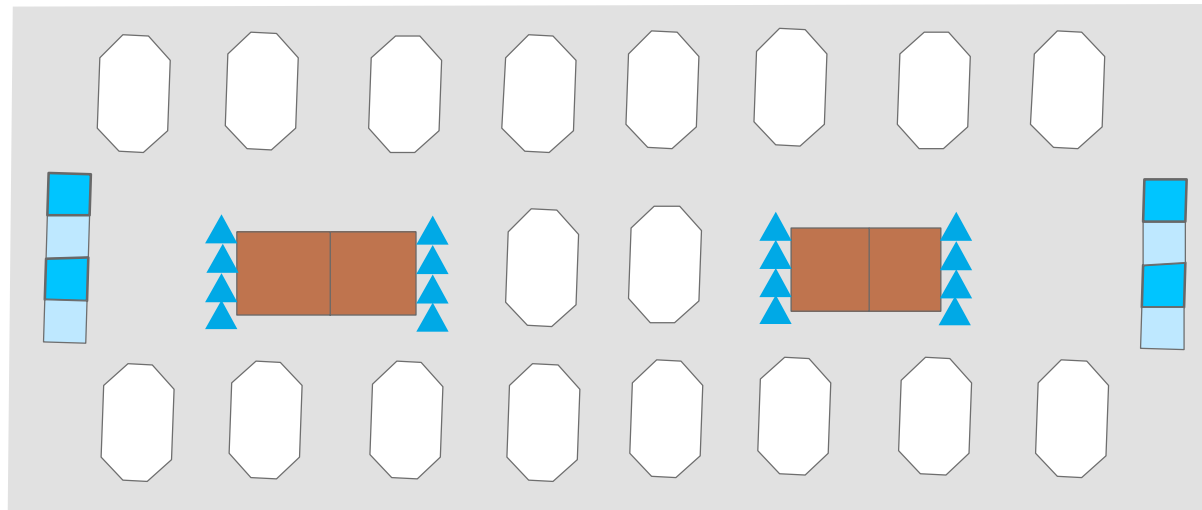
Layout of Single Block Sector (A - T)

- Tent
- Latrine
- Tap Stand
- Kitchen
- Shower



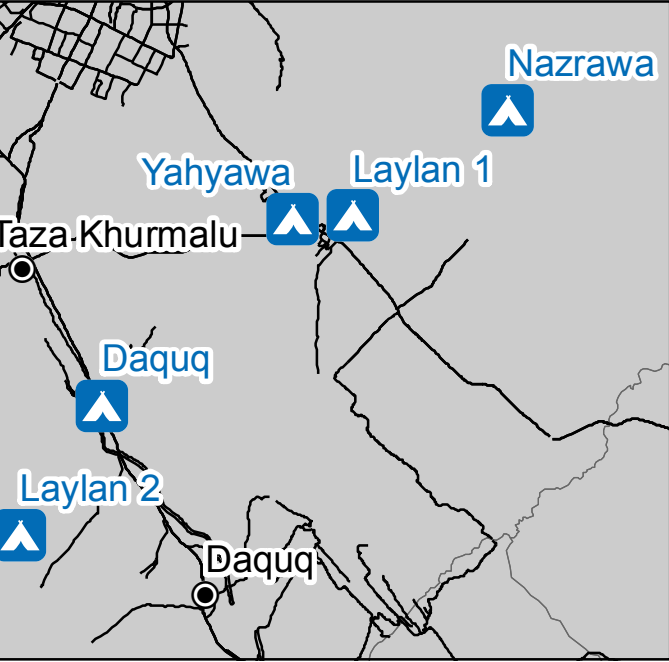
Layout of Single Block Sector (T - Z)

- Tent
- Latrine
- Tap Stand
- Kitchen
- Shower



**GPS Coordinates
of Camp Location:**
Longitude: 44° 31' 48.575" E
(44.51667)
Latitude: 35° 19' 46.44" N
(35.32957)

Thematic Data: - 23/01/2017 REACH
Administrative boundaries: GADM
Background imagery: Airbus - Pleiades
- 29/07/2016
Projection: WGS 1984 UTM Zone 38N
Contact : iraq@reach-initiative.org
File: IRQ_MAP_IDP_Laylan1_24Jan2017
Note: Data, designations and boundaries
contained on this map are not warranted to be
error-free and do not imply acceptance by the
REACH partners, associates or donors
mentioned on this map.



Scale 1: 650
0 20 40 80 120 160 Meters

