











**For Humanitarian Purposes Only**  
**Production date : 10 August 2018**



## Camp Infrastructure

- |   |                      |   |                      |
|---|----------------------|---|----------------------|
|  | Delineation          |  | Camp Management      |
|  | Fence                |  | Office               |
|  | Block                |  | Child Friendly Space |
|  | Health               |  | Community Centre     |
|  | Child Friendly Space |  | Water Purification   |
|  | Education            |  | WASH Complex         |
|  | Community Centre     |  | Storage              |
|   |                      |  | Road                 |

**GPS Coordinates  
of Camp Location:**  
Longitude: 43° 37' 8.739" E  
(43.61667)  
Latitude: 34° 41' 26.603" N  
(34.69072)

Thematic Data: 10/8/2018 - REACH  
Administrative boundaries: GADM

Satellite Imagery: WorldView-2 from 10/07/2018  
Copyright: ©2018, DigitalGlobe.  
Source: Source: US Department of State, Humanitarian  
Information Unit, NextView License

Projection: WGS 1984 UTM Zone 38N  
Contact : iraq@reach-initiative.org  
File: IRQ\_MAP\_IDP\_Karamah\_10Aug2018

*Note: Data, designations and boundaries contained on this map are not warranted to be error-free and do not imply acceptance by the REACH partners, associated, donors mentioned on this map.*