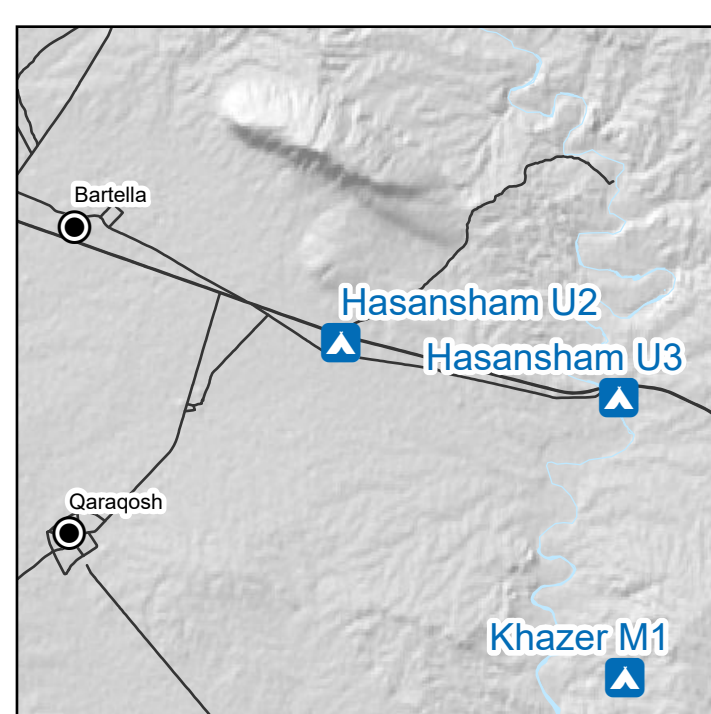
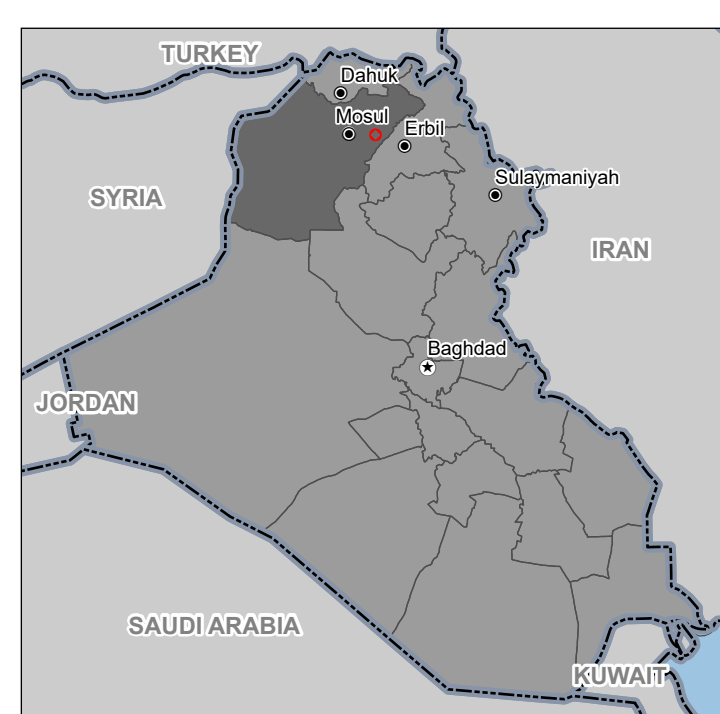
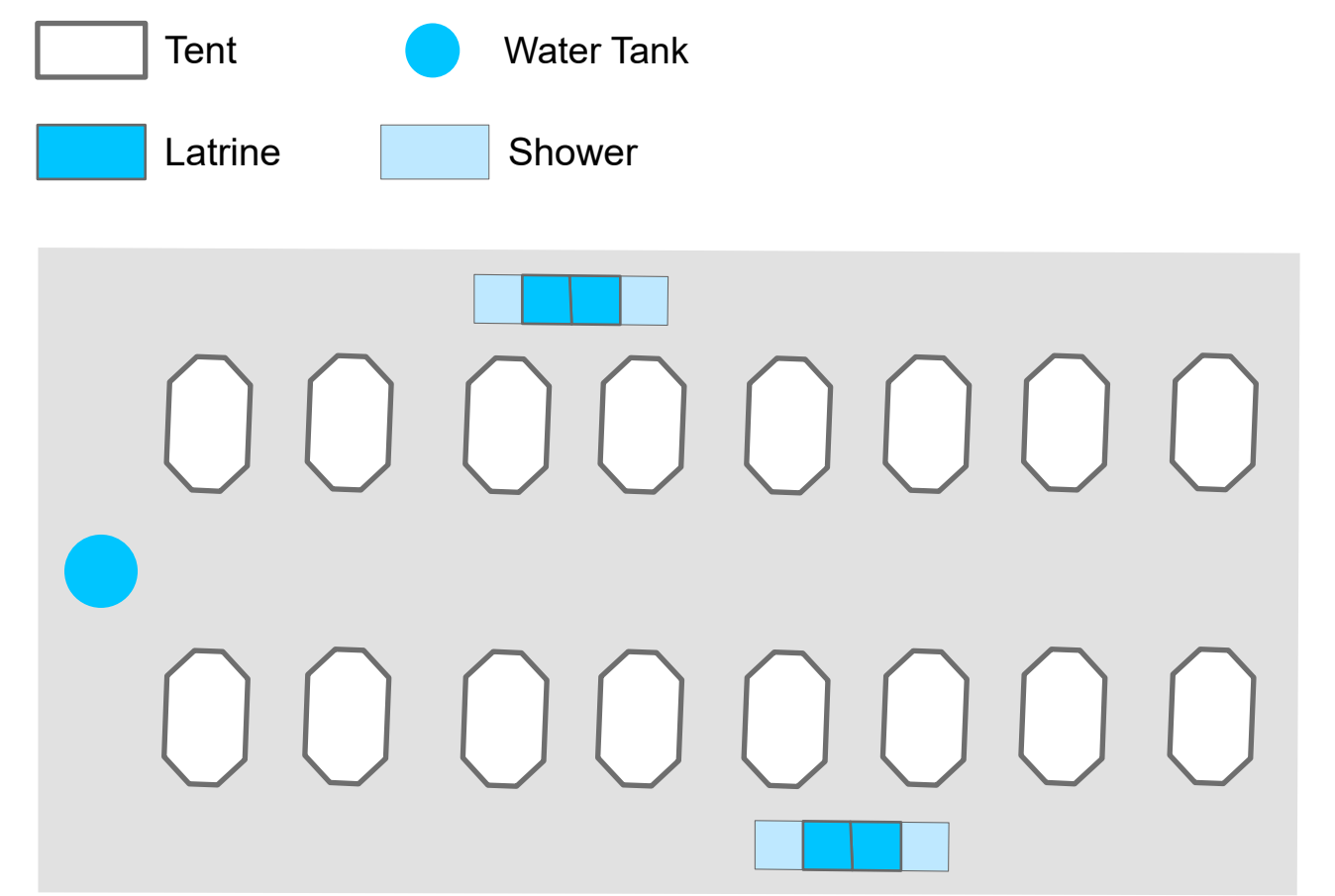


### Layout of Single Block



### Camp Infrastructure

- Fence
- Sector (A-F)
- Block
- Collective Shelter
- Health
- Office
- Distribution

- Education
- Child Friendly Space
- Community Area
- Storage
- Mosque
- WASH facility
- Entrance
- Gate

- Health
- NGO Office
- Latrine+Shower
- Tap Stand
- Water Tank
- Shop
- Bakery
- Generator
- Mosque

- Road
- River

Thematic Data: 24/09/2019 - REACH  
Administrative boundaries: GADM, OCHA  
Satellite Imagery: WorldView-1 from 13/09/2018  
Copyright: ©2018, DigitalGlobe  
Source: US Department of State, Humanitarian Information Unit, NextView License  
Projection: WGS 1984 UTM Zone 38N  
Contact : iraq@reach-initiative.org  
File: REACH\_IRQ\_Map\_IDP\_HasanshamU3\_24Sept2019  
Note: Data, designations and boundaries contained on this map are not warranted to be error-free and do not imply acceptance by the REACH partners, associates, donors mentioned on this map.